



CALIFORNIANA ~~OVERSIZE~~ } CALIFORNIANA

MAIN LIBRARY




oversize



F912.794 SA522H A 609806

1909 v 2 pt.1

NOT TO BE TAKEN FROM THE LIBRARY



Digitized by the Internet Archive
in 2010 with funding from
San Francisco Public Library

THE
SAN FRANCISCO BLOCK BOOK

VOL. II.

HOMESTEADS

Comprising PARK LANE TRACT, MARKET STREET HOMESTEAD ASS'N, STANFORD HEIGHTS, SUNNYSIDE, CITY LAND ASS'N, LAKEVIEW, WEST END HOMESTEAD, UNIVERSITY MOUND HOMESTEAD ASS'N, EXCELSIOR HOMESTEAD, REIS TRACT, SOUTH SAN FRANCISCO HOMESTEAD and RAILROAD ASS'N, TIDE LANDS, ETC.

Showing SIZE OF LOTS AND BLOCKS *and* NAMES of OWNERS *compiled from* LATEST OFFICIAL RECORDS.

1907

S. F. PUBLIC LIBRARY

THE HICKS-JUDD COMPANY

PUBLISHERS

270-284 VALENCIA STREET, SAN FRANCISCO, CAL.

Copyrighted, 1907, by
THE HICKS-JUDD COMPANY
San Francisco, Cal.

x f 912.794
Sa 522 h A

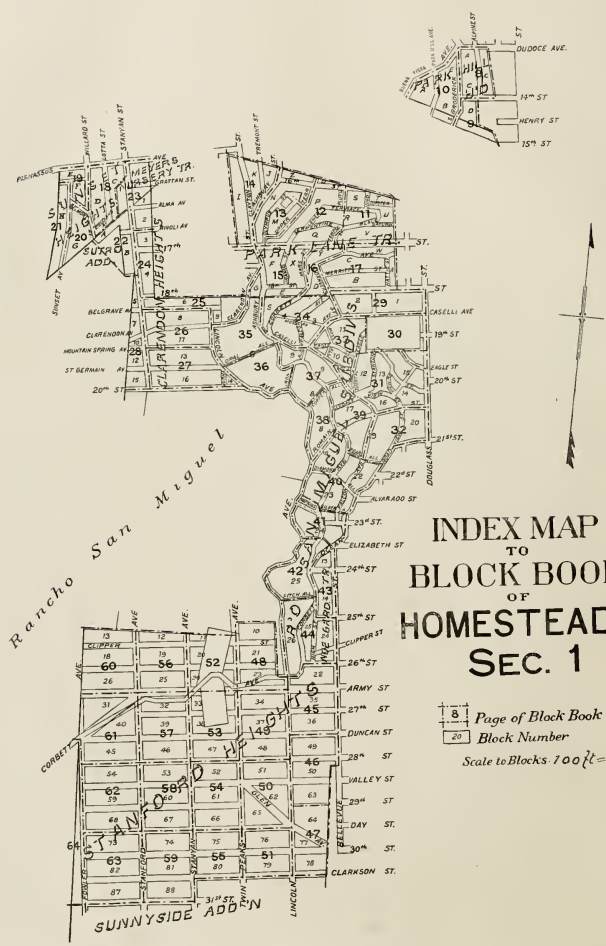
609806

INDEX TO MAPS


	PAGE
Academy Tract	x
Barman Tract	ix
Bay Park Homestead Association.....	xii, xiii
Bay View Homestead Association.....	xii, xiii
Belle Roche City	vii
Ben Franklin Homestead Association.....	xi
Bernal Homestead Association.....	x
Brannan's Piece of Islais and Salinas Tract	viii
Butchers Reservation	xii
Case Tract	xii
Castro Street Addition.....	viii
Castro Street Addition Map "A".....	viii
Central Park Homestead Association.....	xii
City Land Association	vii
Clarendon Heights	vi
Cobb Tract	viii
College Hill Tract	viii
College Homestead Association	viii
Columbia Heights	vii
De Boom Tract.....	viii
Excelsior Homestead Association.....	x
Fairmount Extension Homestead	viii
Fairmount Tract	viii
French & Gilman Tract.....	viii
Garden Tract	xi
Gift Map No. 1.....	ix
Gift Map No. 2.....	ix
Gift Map No. 3.....	ix
Gift Map No. 4.....	ix
Glen Park Terrace.....	viii
Golden City Tract	ix
Haley Purchase	xii
Holiday Map "A".....	viii, ix
Holly Park Tract.....	viii
Hudson Garden Tract.....	xii
Hunter's Tract	xiii
Joost Addition to Glen Park Terrace.....	viii
Lakeview	vii
Market Street Homestead Association.....	vi
Meyers Nursery Tract.....	vi
Mission Street Land Co.....	vii
Mission and 30th Street Extension Home- stead	viii


	PAGE
Mission and 30th Street Homestead Union.....	viii
Noe Garden Tract	vi
O'Neil & Haley Homestead Association Tract	xii
Park Hill Homestead Association.....	vi
Park Lane Tract	vi
Paul Reservation	xi
Paul Tract Homestead Association.....	xi
People's Homestead Association.....	ix
Pffor Addition	x
Pioche Subdivision of Islais and Salinas Tract	viii
Precita Valley Lands.....	viii, ix
Railroad Homestead Association.....	vii
Reis Tract	xi
Rice's Subdivision	vii
Roberts' Map	ix
Salomon's Portions of Rock Ranch.....	viii
San Miguel City	vii
Silver Terrace Homestead Association.....	ix
South San Francisco Homestead and Rail- road Association	xii, xiii
Spring Valley Homestead	viii
Stanford Heights	vi
Sunny Side	vii
Sunnyside Addition	vii
Sunny Vale Homestead Association.....	xi
Sunset Heights	vi
Sutro's Addition	vi
Syndicate's 1st Addition	x
Thornton & Williams' Portion of Silver Terrace	ix
Tide Lands	xii, xiii
Tiffany & Dean Tract.....	viii, ix
University Mound Homestead Association.....	xi
Visitation Valley Homestead Association.....	xi
Water Front Lands	xii, xiii
West End Homestead.....	x
West End Map No. 1.....	x
West End Map No. 2.....	x
Winkler's Portion of Silver Terrace	ix

SAN FRANCISCO HOMESTEADS

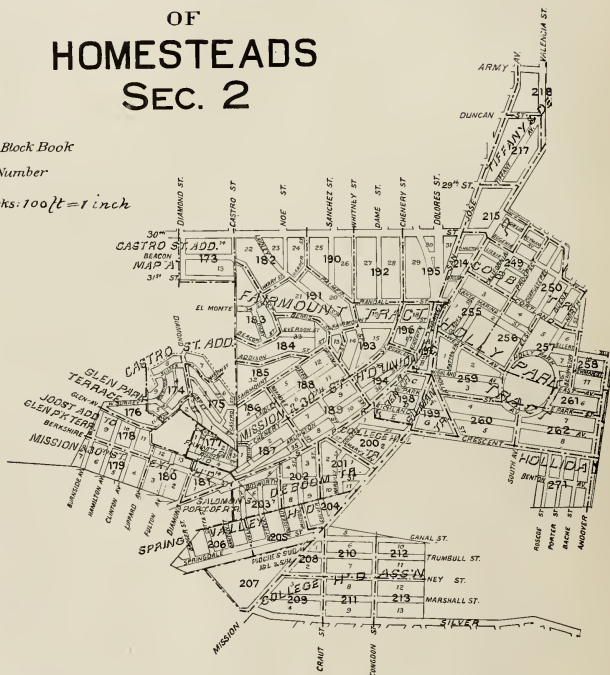


INDEX MAP TO BLOCK BOOK OF HOMESTEADS SEC. 2

 Page of Block Book


 Block Number


Scale to Blocks: 100ft = 1 inch



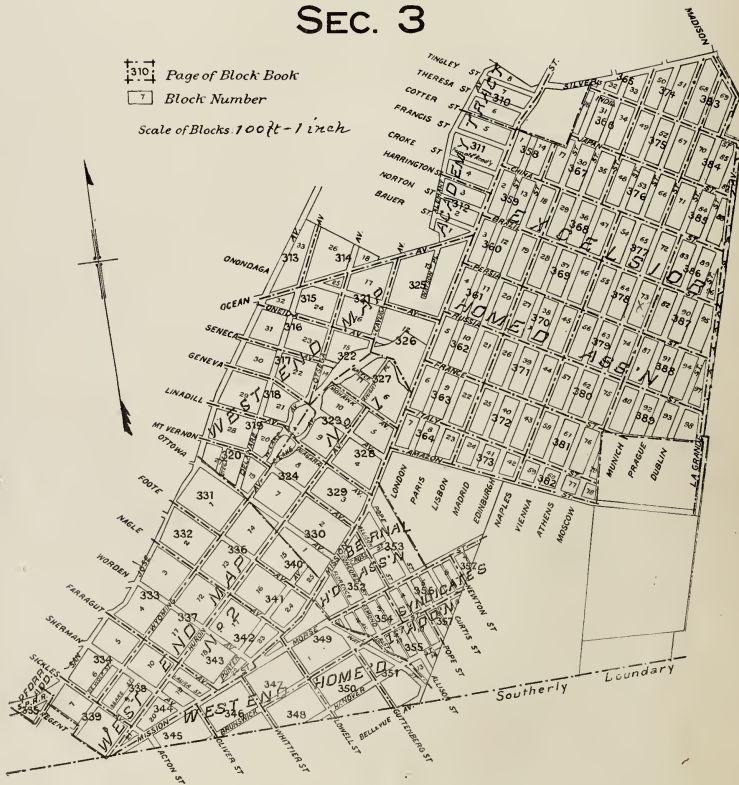


INDEX MAP TO BLOCK BOOK OF HOMESTEADS SEC. 3

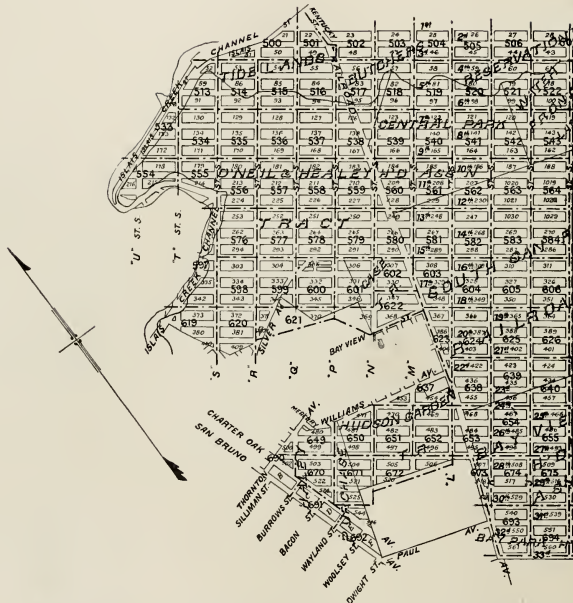
 Page of Block Book

 Block Number

Scale of Blocks, 100ft - 1 inch





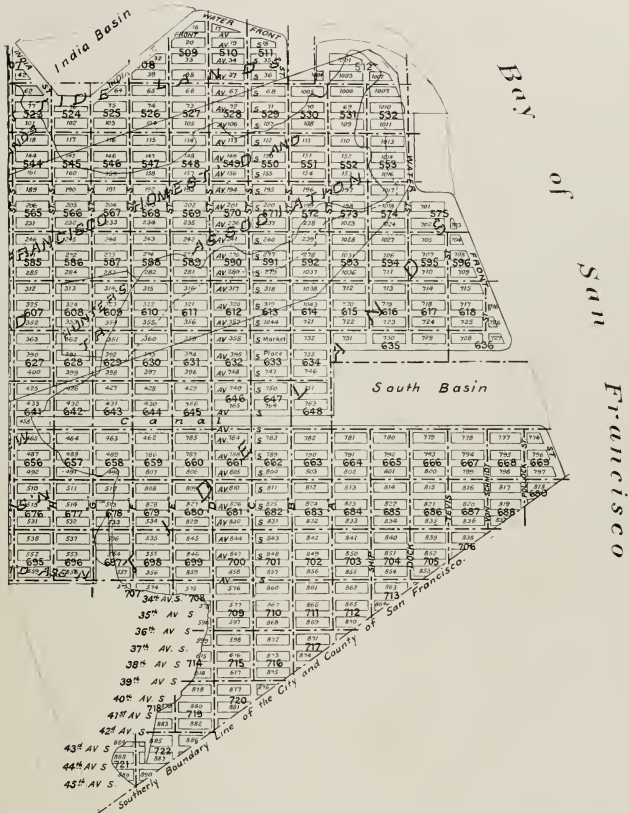


INDEX MAP TO BLOCK BOOK OF HOMESTEADS SEC. 4

$\frac{500}{1}$ Page of Block Book

$\frac{120}{1}$ Block Number

Scale of Blocks 100ft = 1 inch



TO SUBSCRIBERS

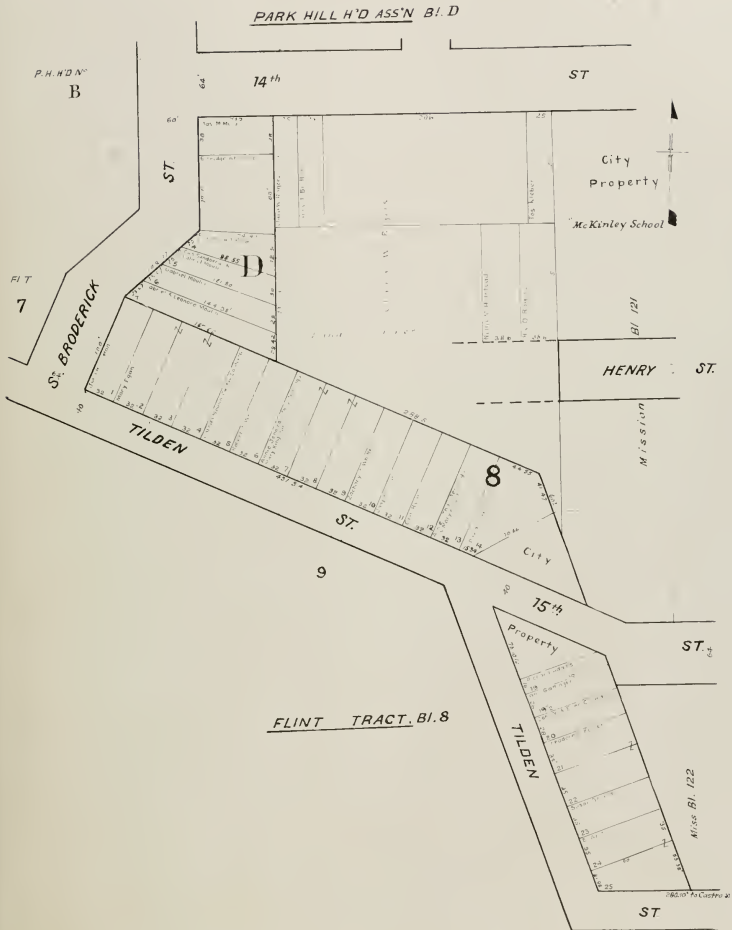
After unusual difficulties in both compiling and manufacture we now present this volume, and hope our efforts will merit your appreciation.

Posting was stopped March 4, 1907. The interval required to do actual manufacturing is all that subscribers will have to post.

THE HICKS-JUDD COMPANY.

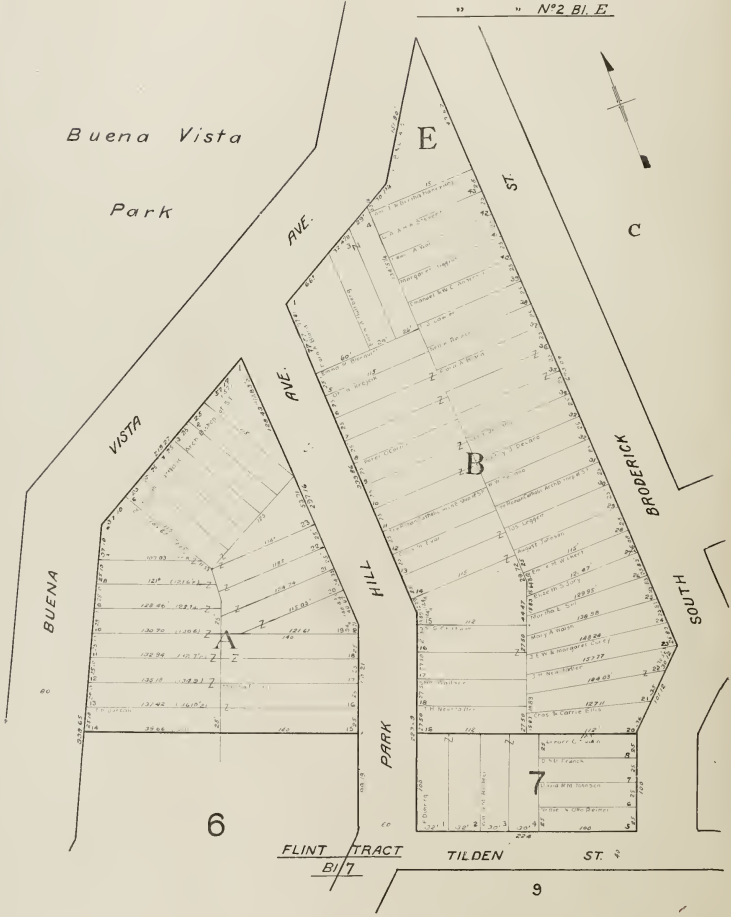
San Francisco, June, 1907.

SECTION 1



PARK HILL H'D ASS'N B1 A & B

" " N°2 B1 E



Buena Vista

Park

E

AVE.

ST.

C

VISTA

AVE.

B

HILL

BRODERICK

BUENA

SOUTH

6

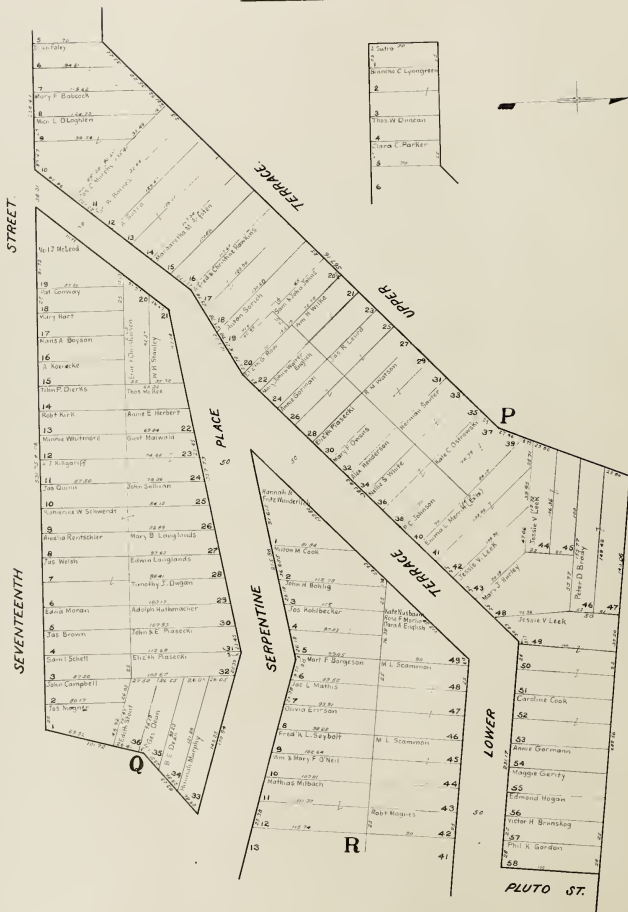
FLINT TRACT
B1 7

TILDEN

ST.

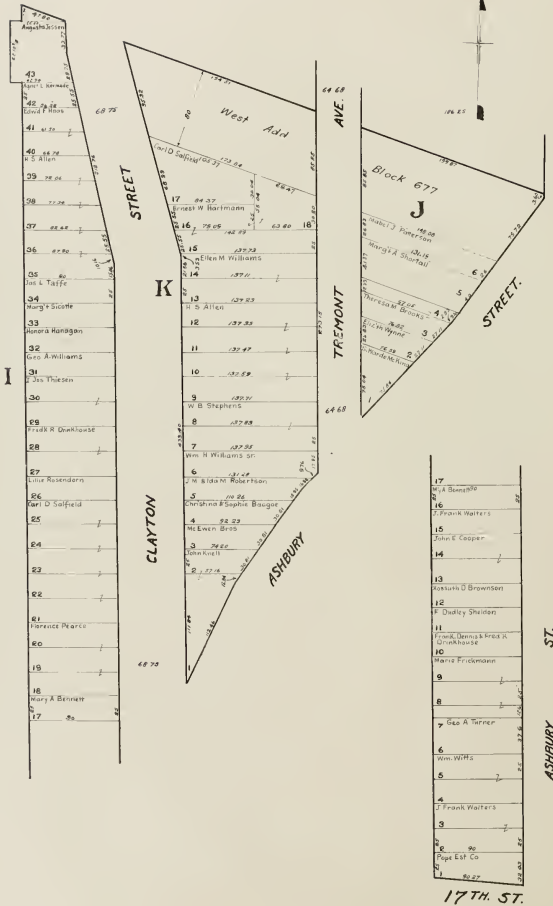
9

PARK LANE TRACT



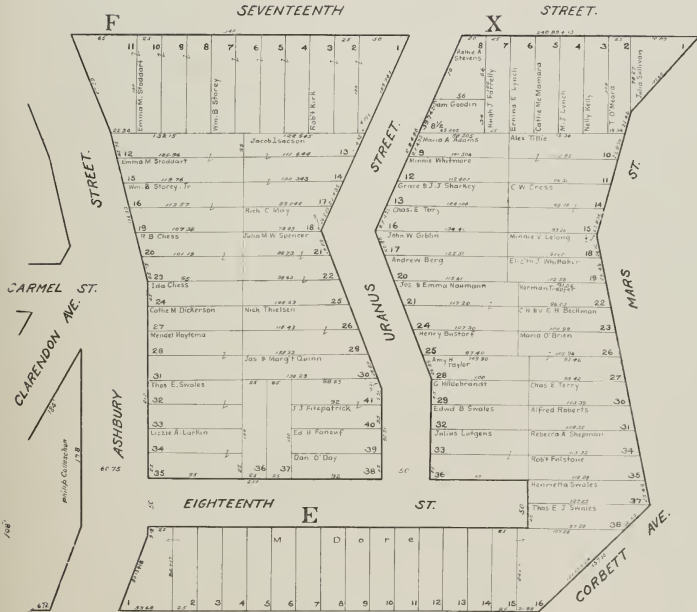
SAN FRANCISCO HOMESTEADS

PARK LANE TRACT

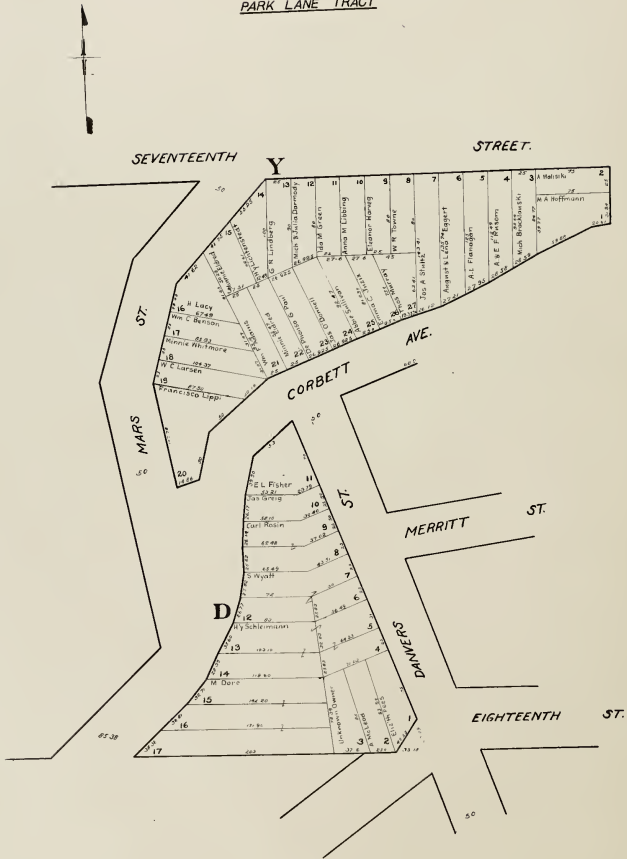


17TH ST.

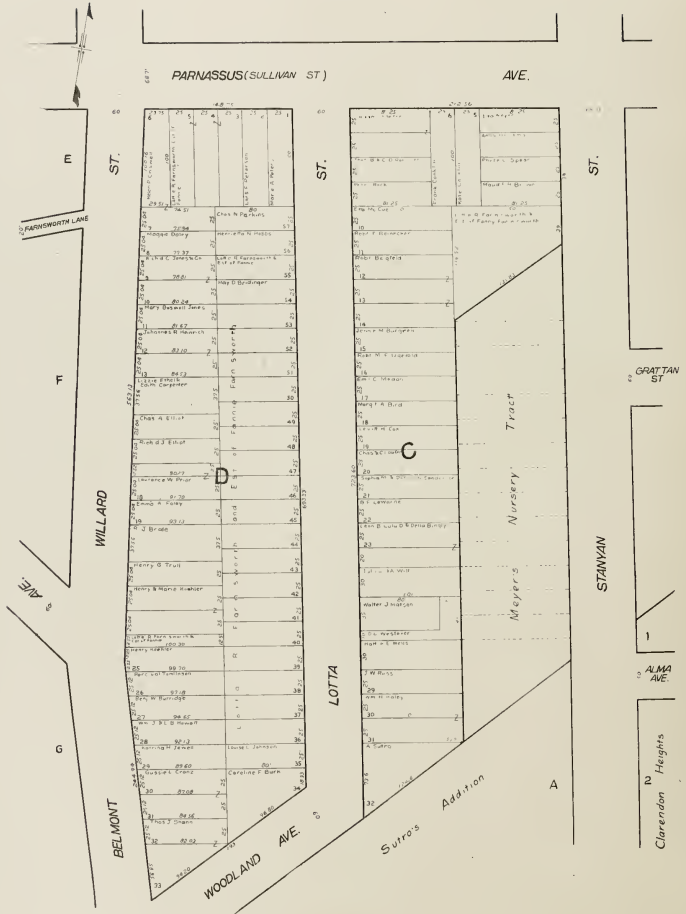
PARK LANE TRACT



PARK LANE TRACT

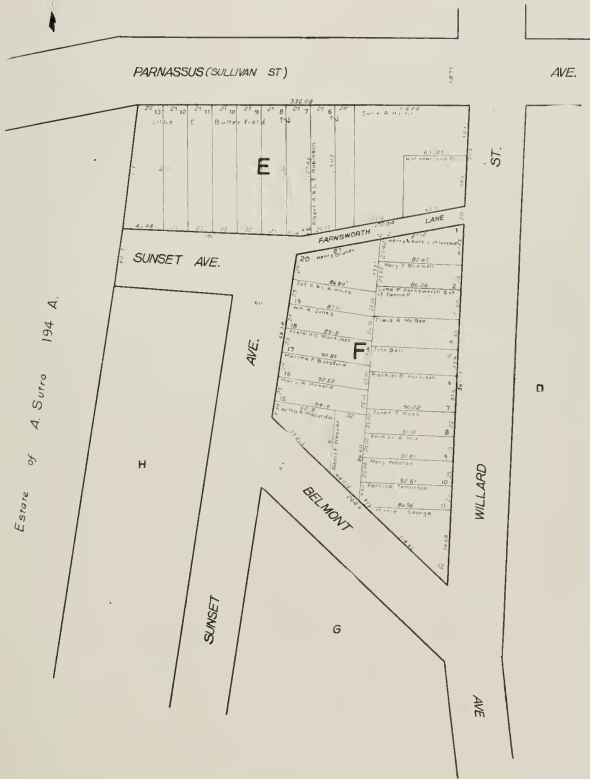


SUNSET HEIGHTS



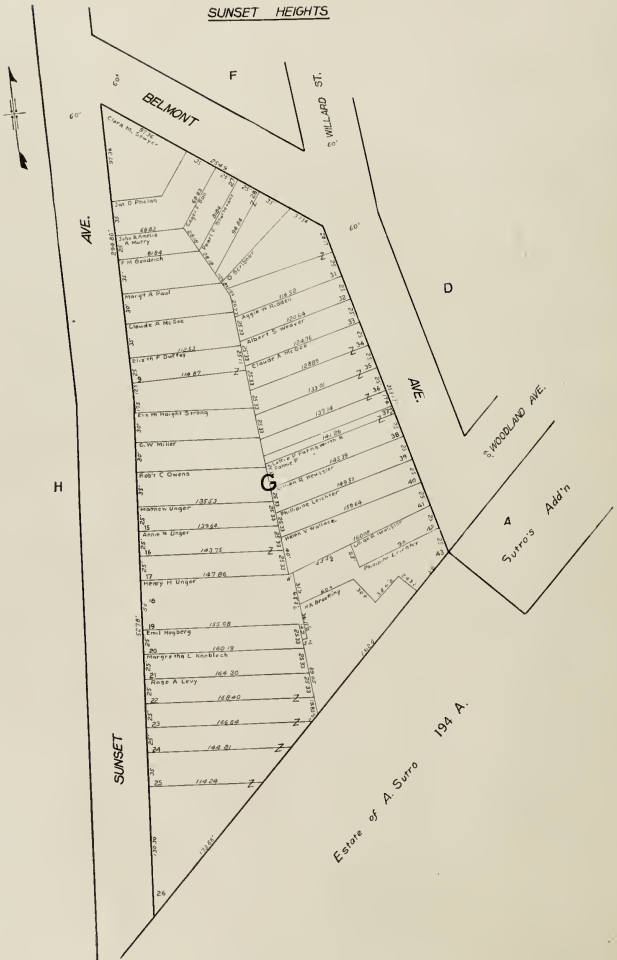
SUNSET HEIGHTS

Western Addition

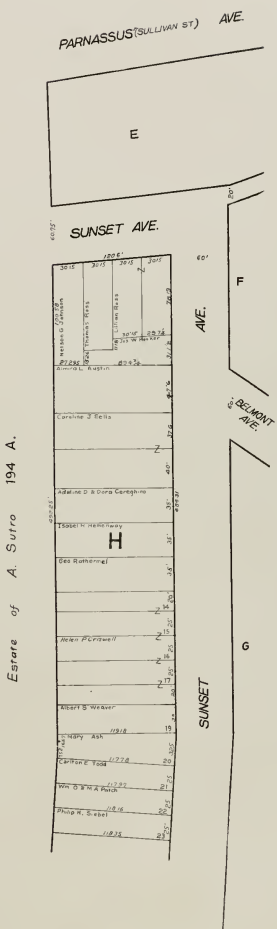
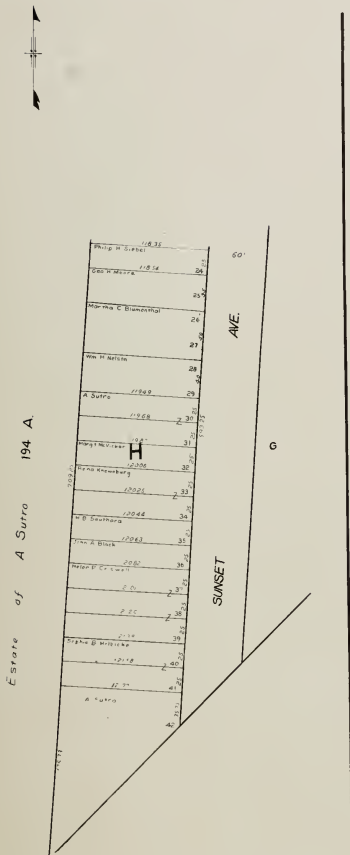


Estate of A. Surro 194 A.

SAN FRANCISCO HOMESTEADS

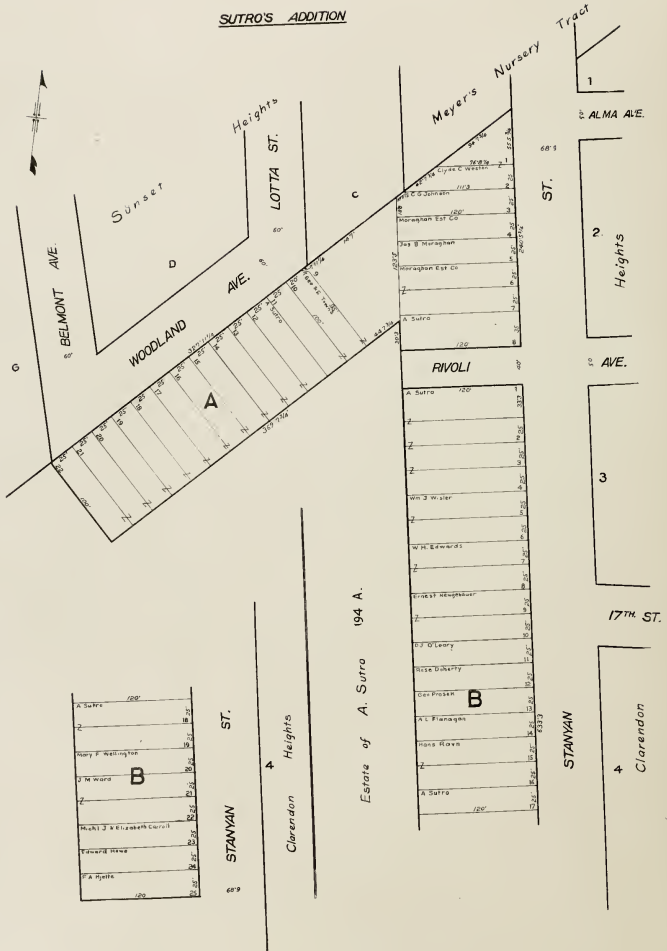


SUNSET HEIGHTS



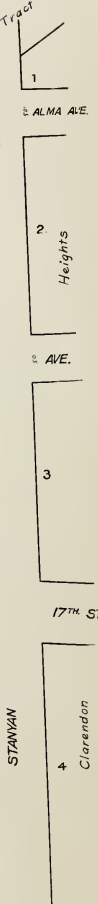
SAN FRANCISCO HOMESTEADS

SUTRO'S ADDITION



A. Sutro	120'
Z	120'
Mary F. Wellington	120'
J. M. Ward	120'
Mark J. & Elizabeth Carroll	120'
Edward Reed	120'
F. A. Hight	120'

A. Sutro	120'
Z	120'
Z	120'
Z	120'
Wm J. Miller	120'
Z	120'
W. H. Edwards	120'
Z	120'
Trickett & McLaughlin	120'
Z	120'
T. J. O'Leary	120'
Rose Doherty	120'
Cor. Prosen	120'
A. C. Flanagan	120'
Ross Dixon	120'
Z	120'
A. Sutro	120'



Estate of A. Sutro 194 A.

Meyers Nursery

RIVOLI

STANVIAN

Clarendon

STANVIAN

Clarendon

CLARENDON HEIGHTS BLOCKS 1 and 2
MEYER'S GARDEN

PARNASSUS (SULLIVAN ST.) AVE.

1	2	3	4	5	6	7	8	9	10
J. A. Bogart	Edith Barker	John T. Fisher	Margaret Brennan	Ellie Kaplan	William & F. Hensler	John & Mary J. Latham	Frank & Agnes	Boundary Line to Meyer's Garden	Boundary Line to Meyer's Garden
11	12	13	14	15	16	17	18	19	20
21	22	23	24	25	26	27	28	29	30

Western Addition

1259

GRATTAN ST.

1	2	3	4	5	6	7	8	9	10
J. W. Wright & Sons Lumber Co.	J. A. Buckle & Son	Caroline Sharp	John J. Ganger	Edith Barker	Edith Barker	Edith Barker	Edith Barker	Edith Barker	Edith Barker
11	12	13	14	15	16	17	18	19	20
21	22	23	24	25	26	27	28	29	30

Western Addition


1260

ALMA AVE.

1	2	3	4	5	6	7	8	9	10
Marshall & Sons Lumber Co.	Frank H. Stone	John J. VanBuren	John & Richard	John & Richard	John & Richard	John & Richard	John & Richard	John & Richard	John & Richard
11	12	13	14	15	16	17	18	19	20
21	22	23	24	25	26	27	28	29	30

Pope Tract

RIVOLI AVE.



ST.

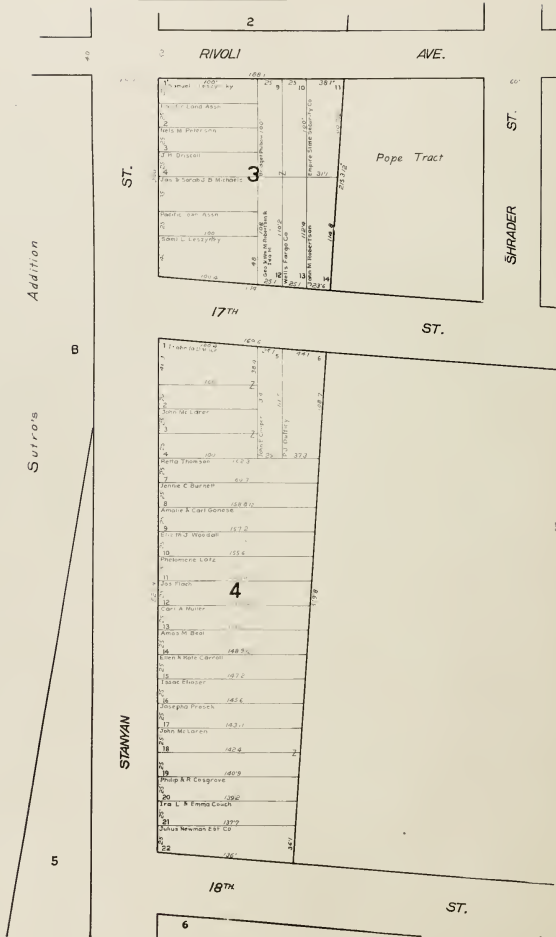
ST.

STANFORD

SHRADER



CLARENDON HEIGHTS



CLARENDON HEIGHTS

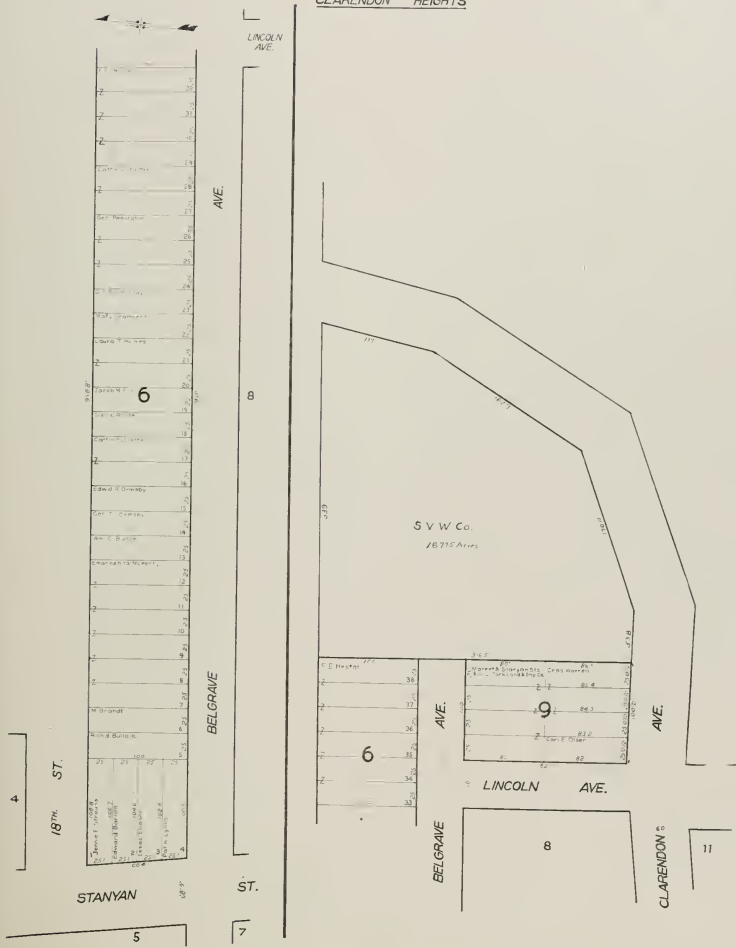
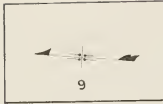


Fig. 2.

SAN FRANCISCO HOMESTEADS



CLARENDON HEIGHTS

50
40
30
20
10
0

50°
40°
30°
20°
10°
0°

LINCOLN AVE.

38	600	182.3	60.0	65
37	600	182.3	60.0	65
36	600	182.3	60.0	65
35	600	182.3	60.0	65
34	600	182.3	60.0	65
33	600	182.3	60.0	65
32	600	182.3	60.0	65
31	600	182.3	60.0	65
30	600	182.3	60.0	65
29	600	182.3	60.0	65
28	600	182.3	60.0	65
27	600	182.3	60.0	65
26	600	182.3	60.0	65
25	600	182.3	60.0	65
24	600	182.3	60.0	65
23	600	182.3	60.0	65
22	600	182.3	60.0	65
21	600	182.3	60.0	65
20	600	182.3	60.0	65
19	600	182.3	60.0	65
18	600	182.3	60.0	65
17	600	182.3	60.0	65
16	600	182.3	60.0	65
15	600	182.3	60.0	65
14	600	182.3	60.0	65
13	600	182.3	60.0	65
12	600	182.3	60.0	65
11	600	182.3	60.0	65
10	600	182.3	60.0	65

6

50
40
30
20
10
0

50°
40°
30°
20°
10°
0°

CLARENDON AVE.

27	100	182.3	60.0	65
26	100	182.3	60.0	65
25	100	182.3	60.0	65
24	100	182.3	60.0	65
23	100	182.3	60.0	65
22	100	182.3	60.0	65
21	100	182.3	60.0	65
20	100	182.3	60.0	65
19	100	182.3	60.0	65
18	100	182.3	60.0	65
17	100	182.3	60.0	65
16	100	182.3	60.0	65
15	100	182.3	60.0	65
14	100	182.3	60.0	65
13	100	182.3	60.0	65
12	100	182.3	60.0	65
11	100	182.3	60.0	65
10	100	182.3	60.0	65
9	100	182.3	60.0	65
8	100	182.3	60.0	65
7	100	182.3	60.0	65
6	100	182.3	60.0	65
5	100	182.3	60.0	65
4	100	182.3	60.0	65
3	100	182.3	60.0	65
2	100	182.3	60.0	65
1	100	182.3	60.0	65

689

6

13

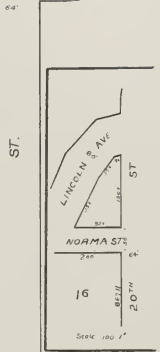
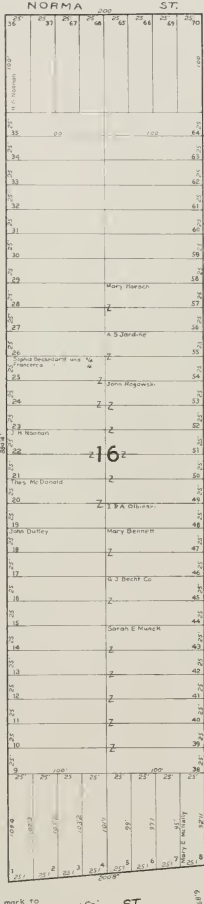

BELGRAVE

CLARENDON

MOUNTAIN SPRING AVE.

STANYAN

ST.



Lots without Name or Z mark to
Market & Stanyan Sts Land Improvement Co. ST.

11

ST.

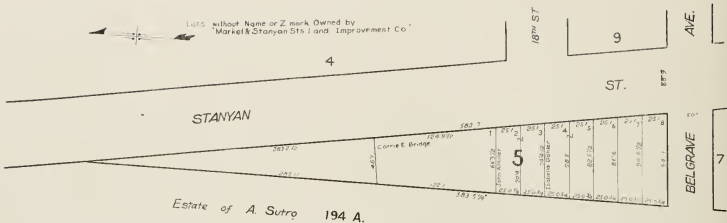
20TH

15

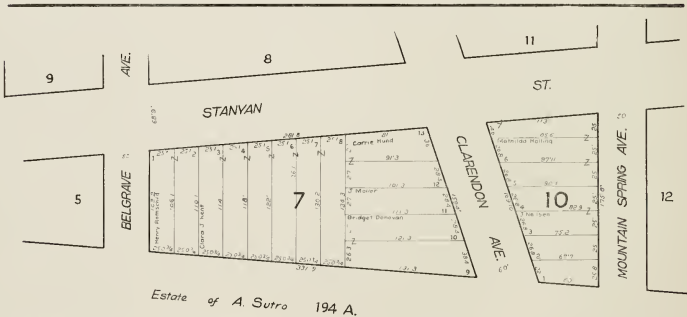
SAN FRANCISCO HOMESTEADS

CLARENDON HEIGHTS

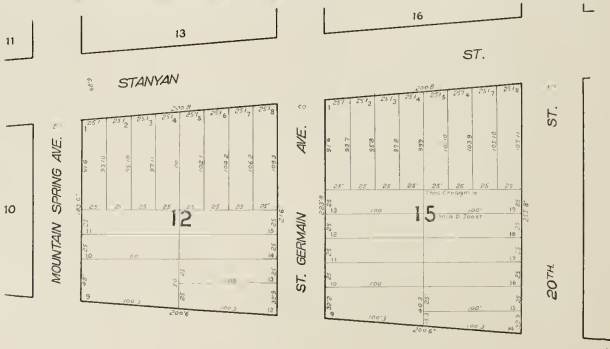
Lots without Name or Z mark Owned by Market Stanton Sts and Improvement Co



Estate of A. Sutro 194 A.



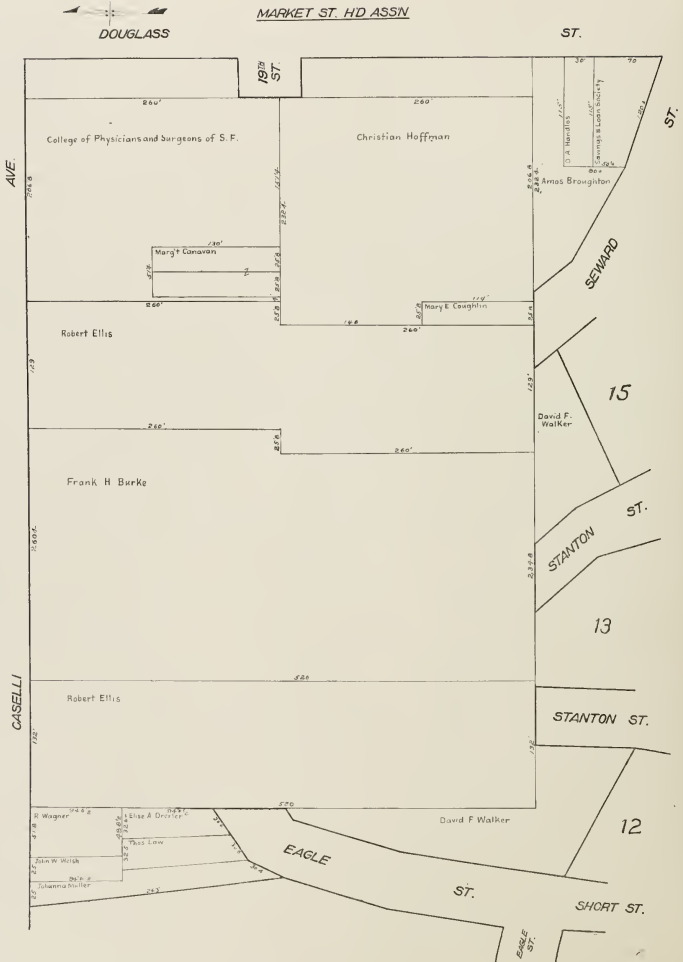
Estate of A. Sutro 194 A.



ST. GERMAIN AVE.

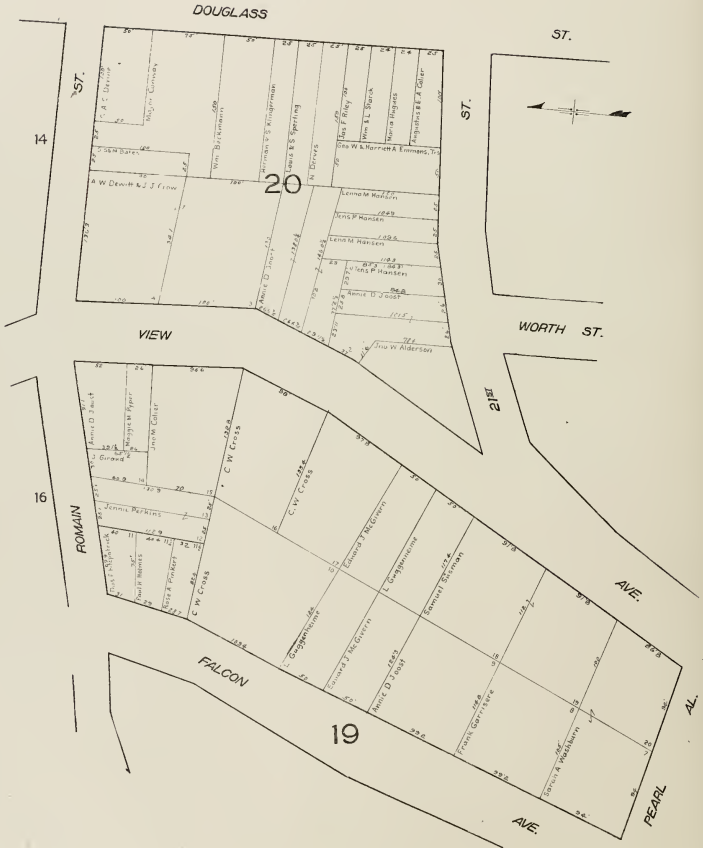
20th ST.

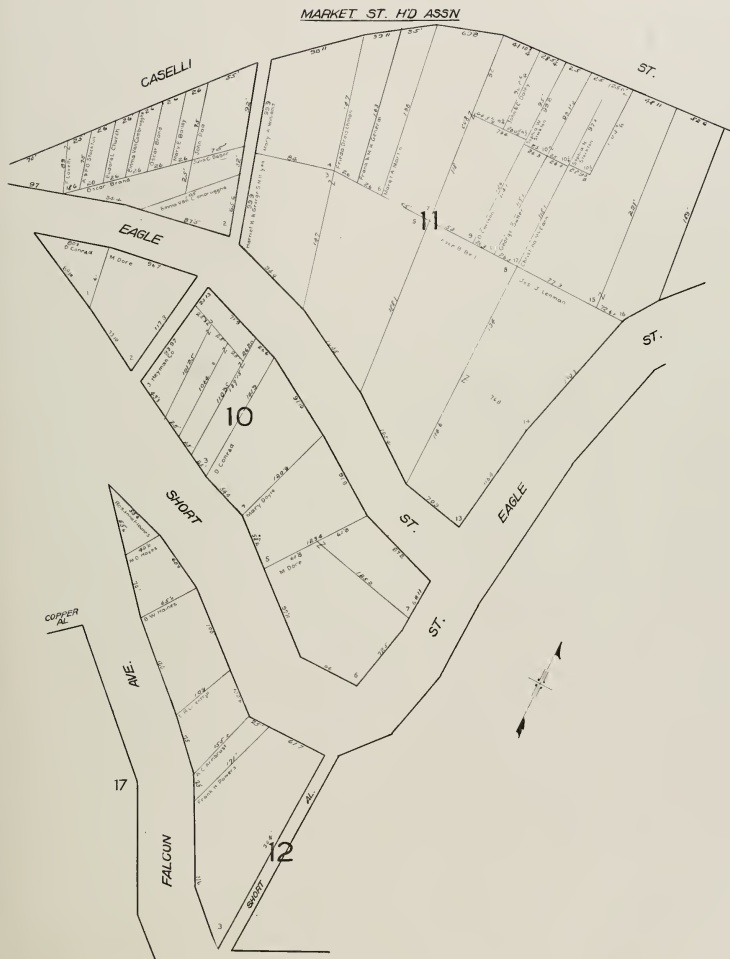
SAN FRANCISCO HOMESTEADS



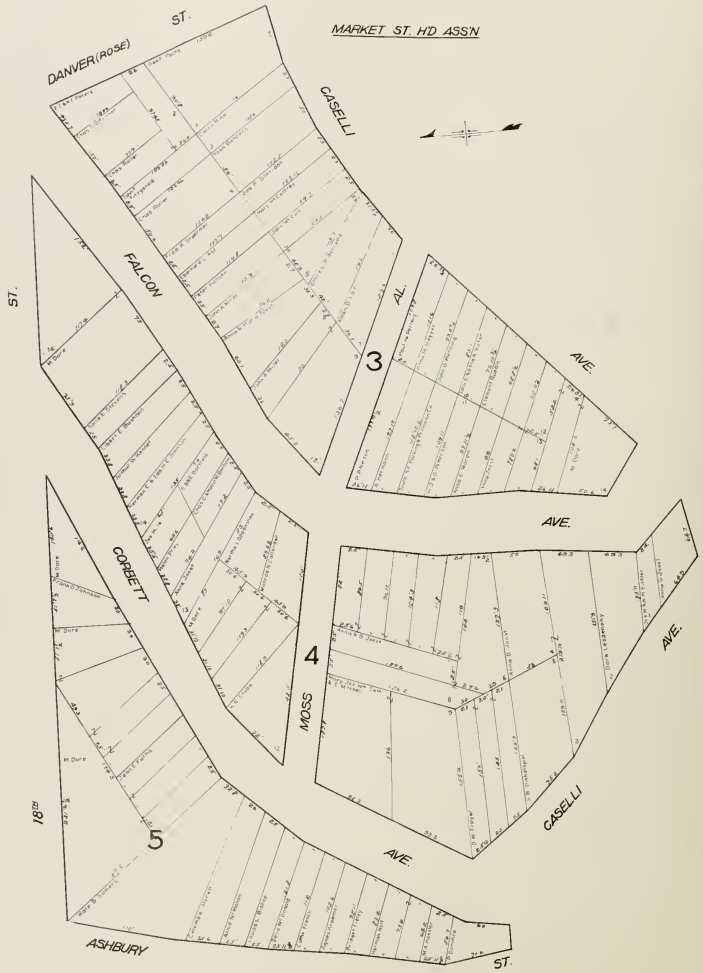
SAN FRANCISCO HOMESTEADS

MARKET ST. HD ASSN

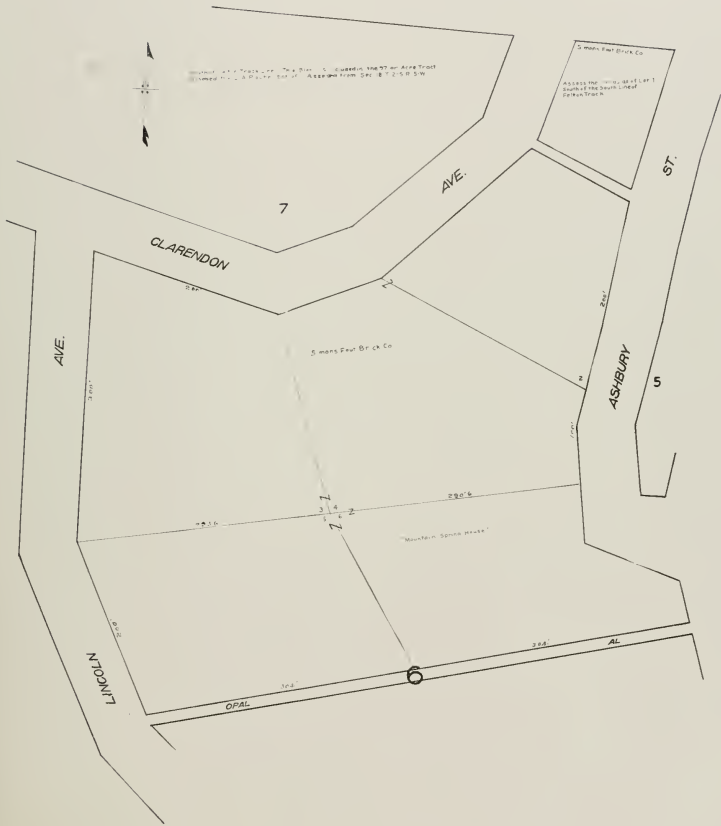




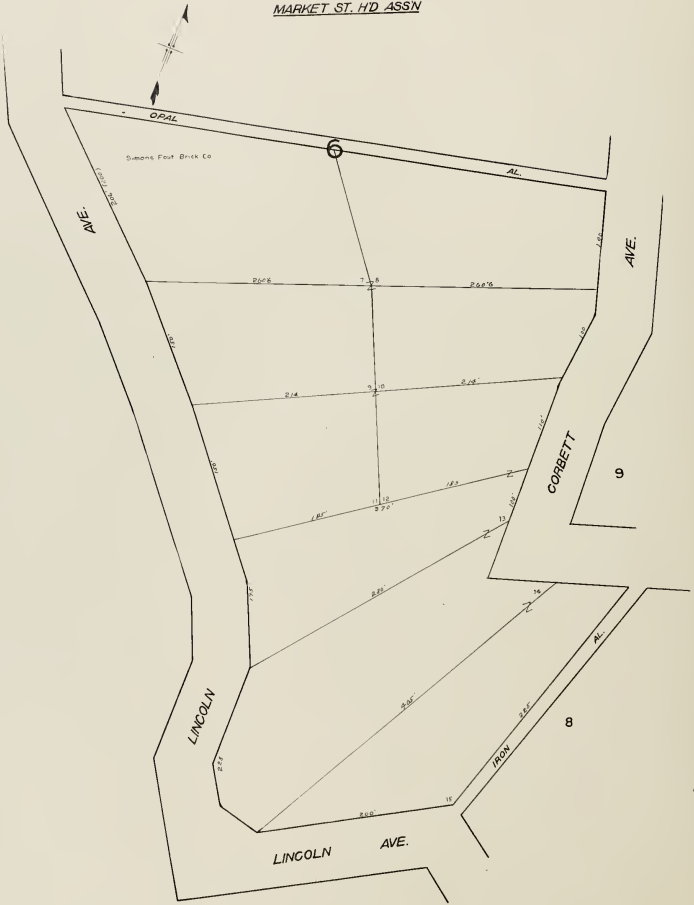
SAN FRANCISCO HOMESTEADS



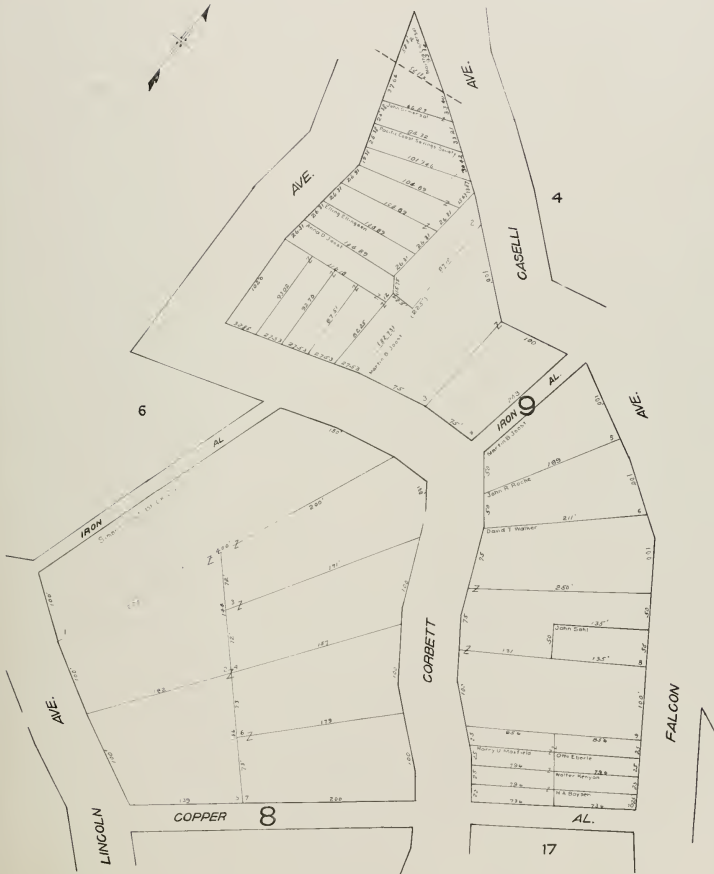
MARKET ST. HD ASSN



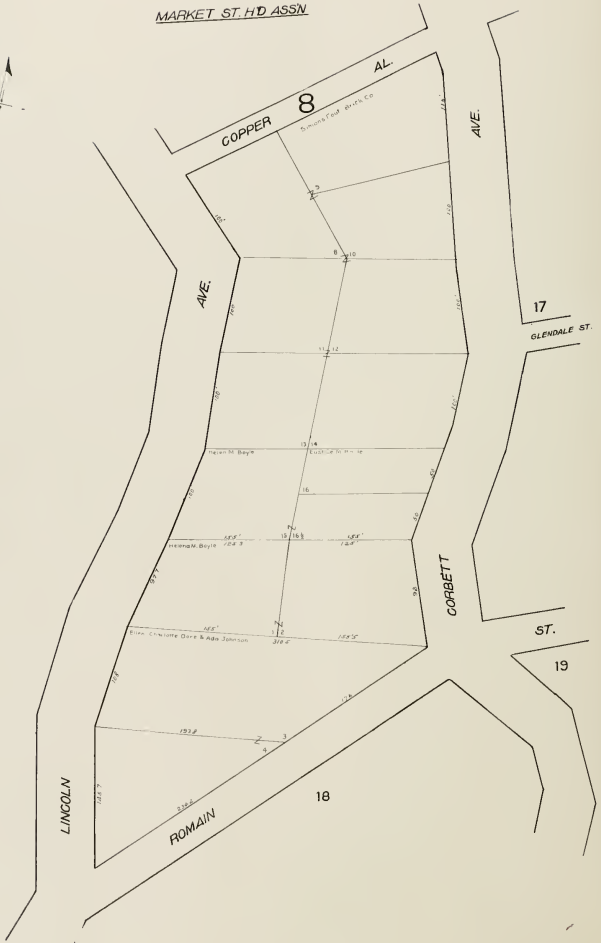
MARKET ST. H.D. ASSN



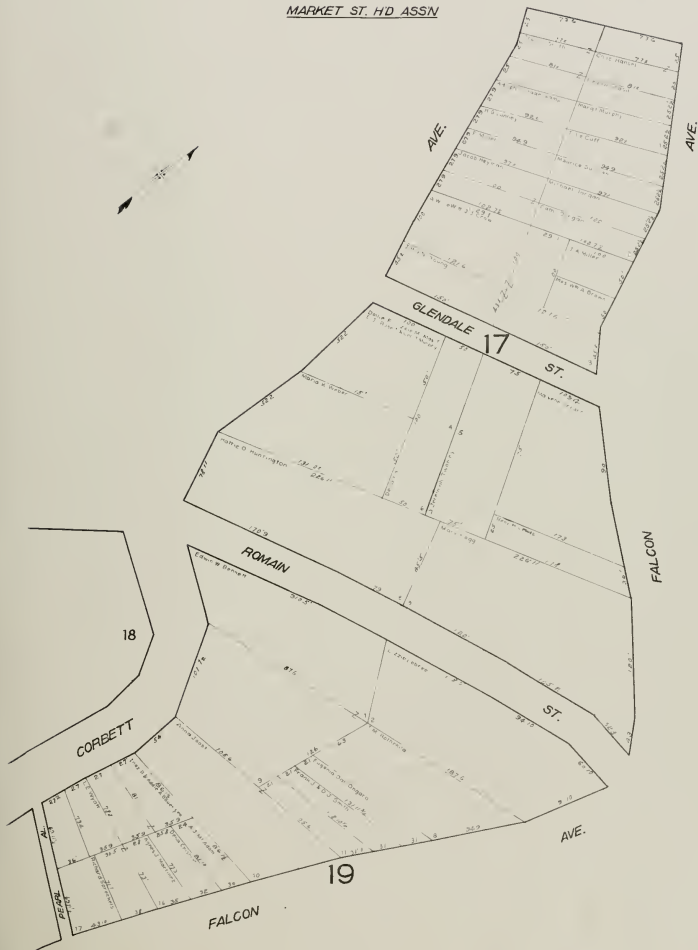
MARKET ST. HD ASSN



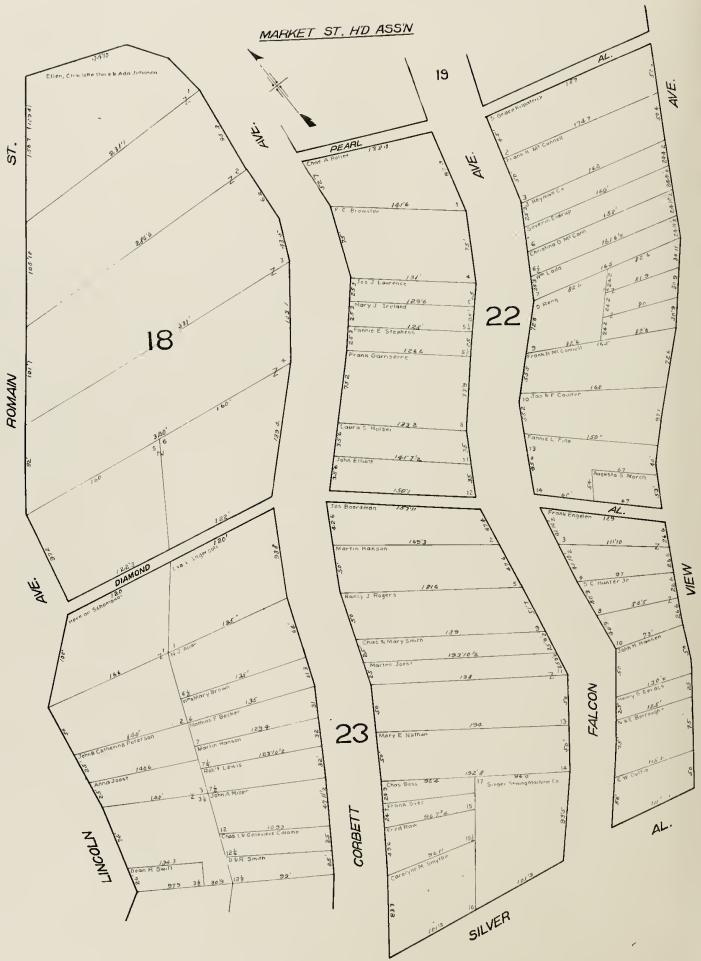
SAN FRANCISCO HOMESTEADS



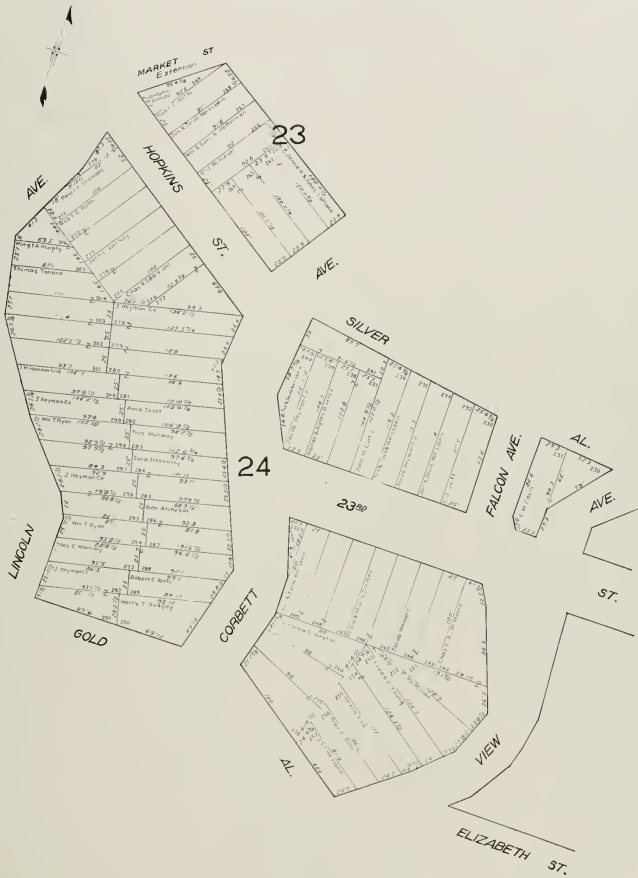
MARKET ST. HD ASSN



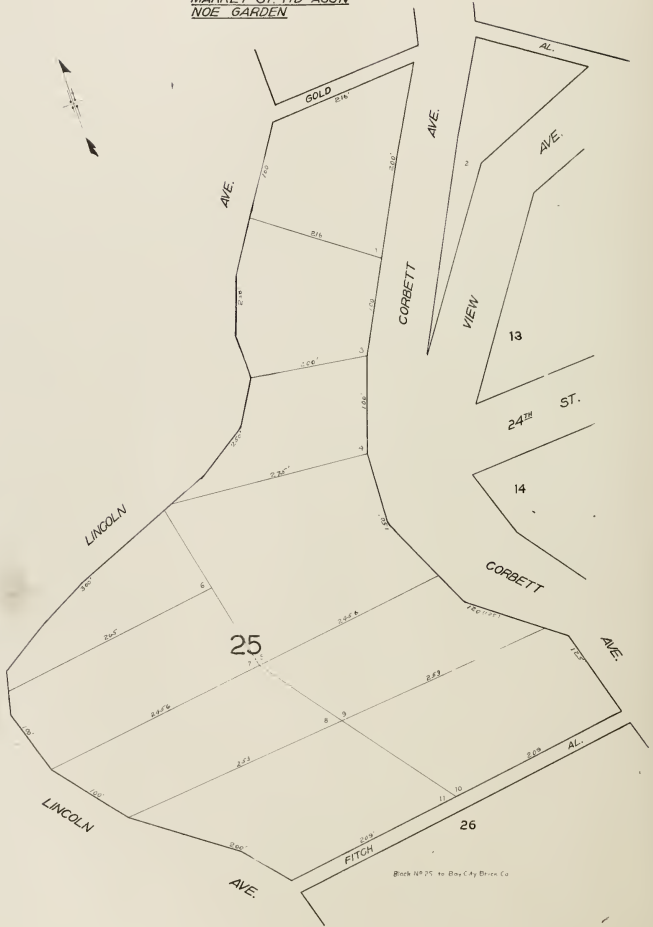
SAN FRANCISCO HOMESTEADS



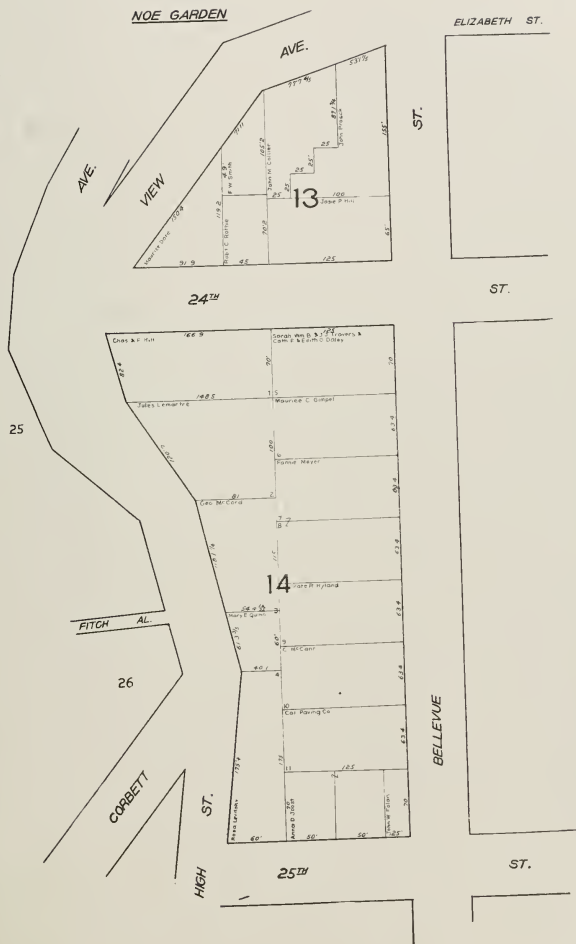
MARKET ST. HD ASSN



MARKET ST. HD ASSN
NOE GARDEN



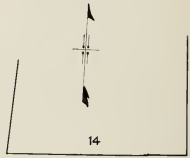
Block 10725 to San Francisco Co



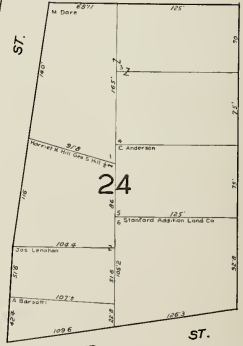
SAN FRANCISCO HOMESTEADS



MARKET ST. HD ASSN
NOE GARDEN



25TH ST.



CLIPPER ST.

BELLEVUE ST.

26-Lots Without Name or 2 Mark to Josephine C. Turrel

STANFORD HEIGHTS

Nos Garden
25

The Cracker Estate Co

26TH

ST.

60'
ST.

251

(Hornes Addr)

"Kenyon's Tract"
Lands in Acres

ARMY (NEW MARKET)

ST.

AVE.

35

252

"Kenyon's Tract"
Lands in Acres

27TH

ST.

LINCOLN

36

253

BELLEVUE

Mission

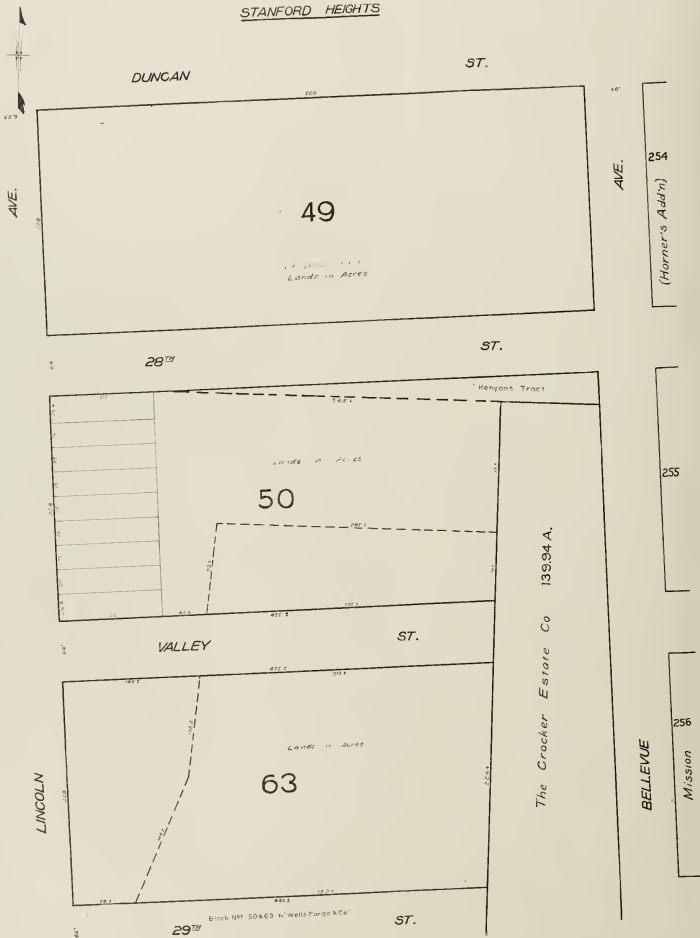
"Kenyon's Tract"
Lands in Acres

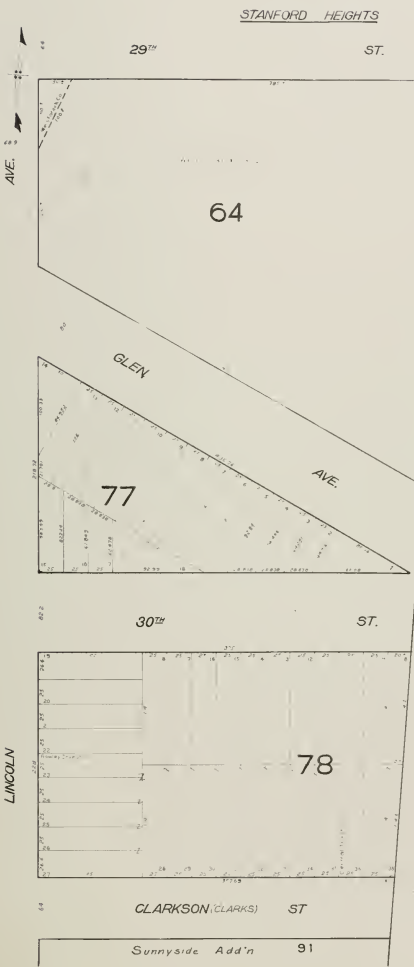
DUNCAN

ST.

SAN FRANCISCO HOMESTEADS

STANFORD HEIGHTS





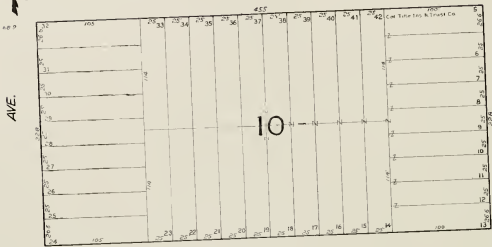
The Crocker Estate Co.
13994 A.



SAN FRANCISCO HOMESTEADS

STANFORD HEIGHTS

AVE.

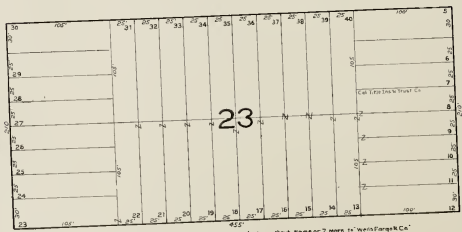


CLIPPER (Crocker)



26TH

TWIN PEAKS



ARMY (NEW MARKET)

Lots without names or 2 were in 'New Market Co'

ST.

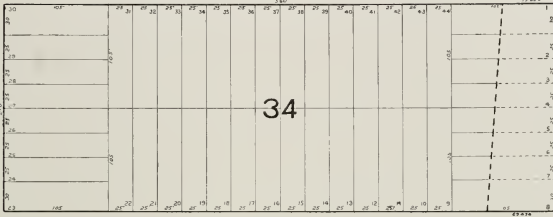
STANFORD HEIGHTS



AVE.

ARMY (NEW MARKET)

ST.



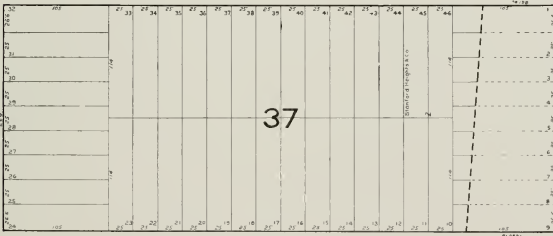
6.9

AVE.

6.4

27TH

ST.




6.8

DUNCAN

ST.

TWIN PEAKS



LINCOLN

6.6

28TH

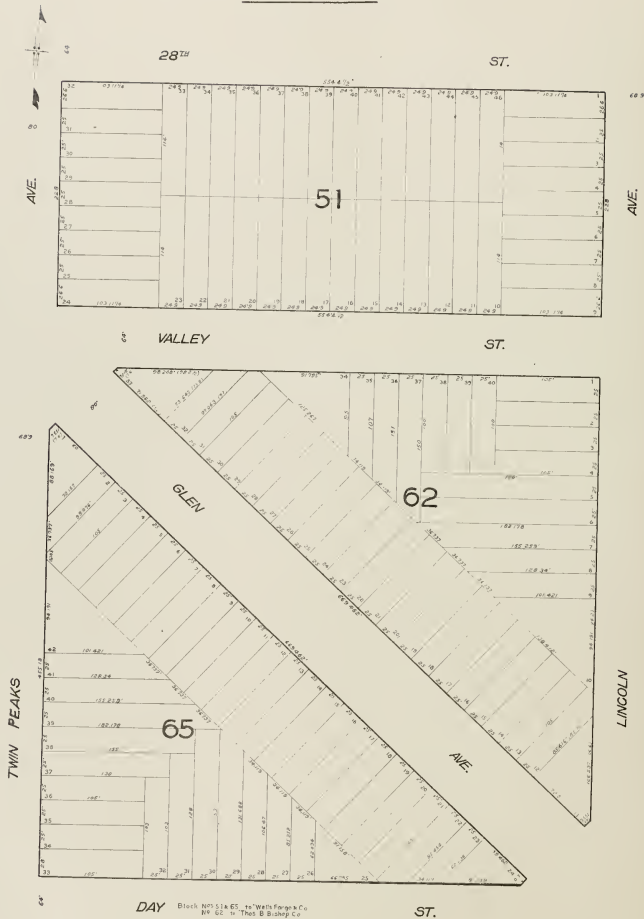
Block No. 34 3/4 x 48 to West Edge h.C. except

ST.

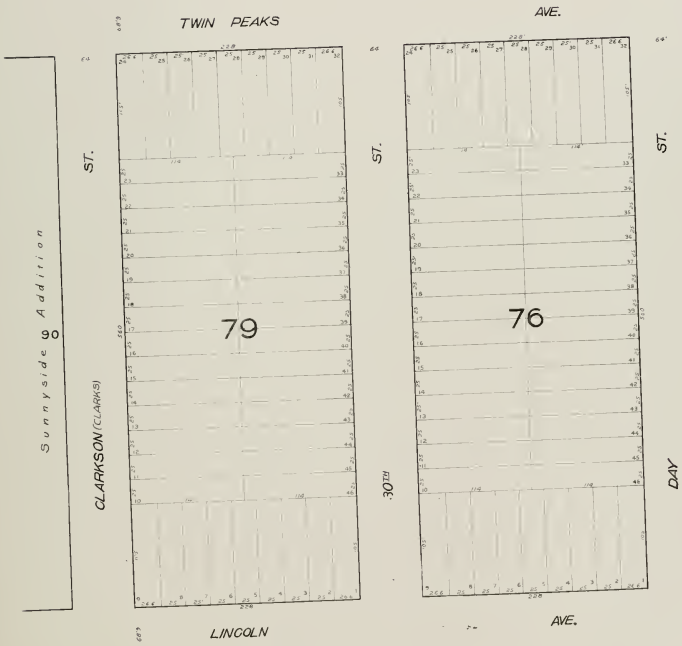
Dotted Subdivision - Lanes in Acres "Henry Trust"

SAN FRANCISCO HOMESTEADS

STANFORD HEIGHTS

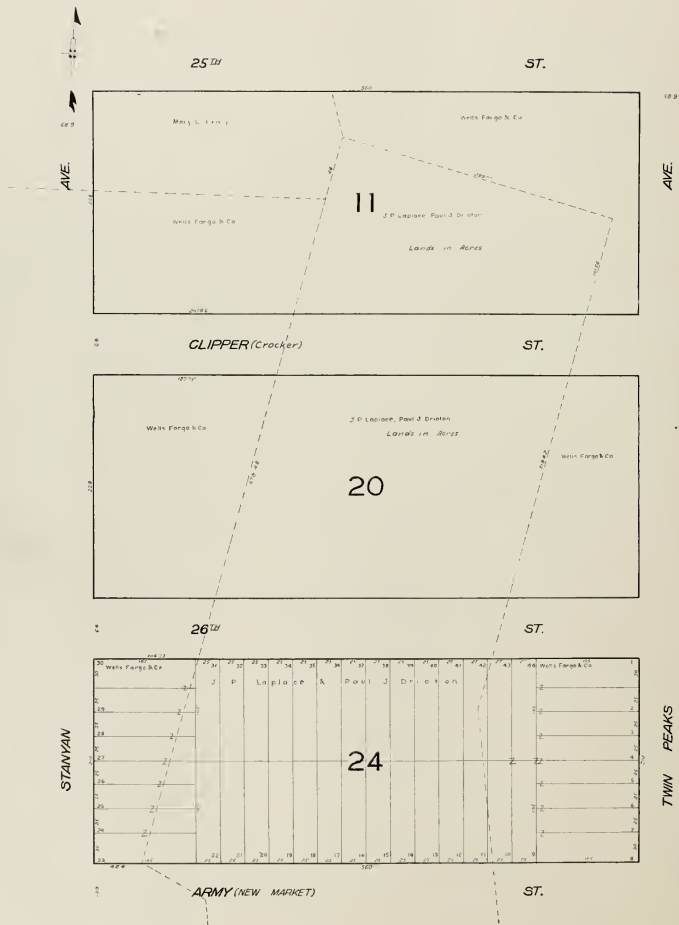


STANFORD HEIGHTS



Block No 76 to Wells Fargo & Co
79 W. M. Fitzhugh

STANFORD HEIGHTS



STANFORD HEIGHTS

ARMY (NEW MARKET)

ST.

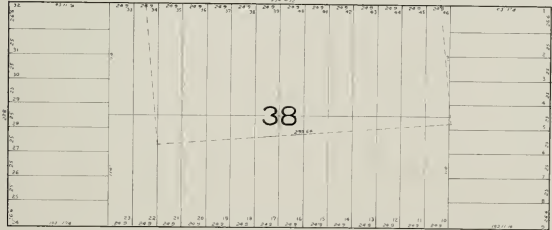
AVE.

AVE.



27TH

ST.

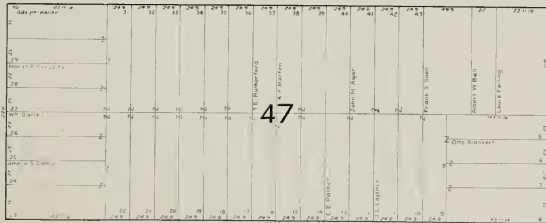


DUNCAN

ST.

STANFORD

TWIN PEAKS



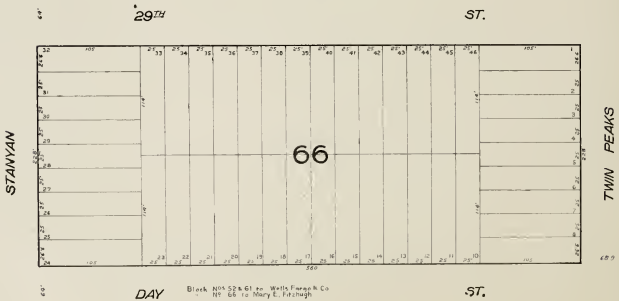
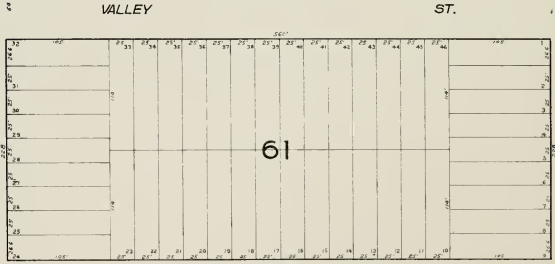
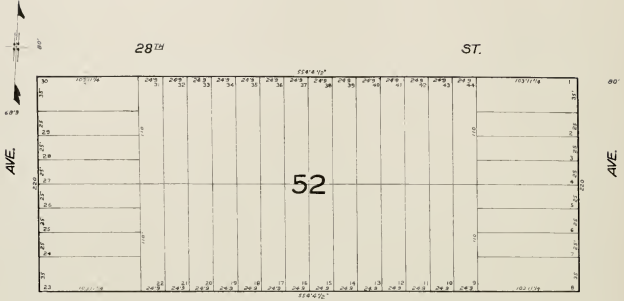
29TH

ST.

Block 47
 1 - 1st 1/2
 2 - 1st 1/2
 3 - 1st 1/2
 4 - 1st 1/2
 5 - 1st 1/2
 6 - 1st 1/2
 7 - 1st 1/2
 8 - 1st 1/2
 9 - 1st 1/2
 10 - 1st 1/2
 11 - 1st 1/2
 12 - 1st 1/2
 13 - 1st 1/2
 14 - 1st 1/2
 15 - 1st 1/2
 16 - 1st 1/2
 17 - 1st 1/2
 18 - 1st 1/2
 19 - 1st 1/2
 20 - 1st 1/2
 21 - 1st 1/2
 22 - 1st 1/2
 23 - 1st 1/2
 24 - 1st 1/2
 25 - 1st 1/2
 26 - 1st 1/2
 27 - 1st 1/2
 28 - 1st 1/2
 29 - 1st 1/2
 30 - 1st 1/2
 31 - 1st 1/2
 32 - 1st 1/2
 33 - 1st 1/2
 34 - 1st 1/2
 35 - 1st 1/2
 36 - 1st 1/2
 37 - 1st 1/2
 38 - 1st 1/2
 39 - 1st 1/2
 40 - 1st 1/2
 41 - 1st 1/2
 42 - 1st 1/2
 43 - 1st 1/2
 44 - 1st 1/2
 45 - 1st 1/2
 46 - 1st 1/2
 47 - 1st 1/2
 48 - 1st 1/2
 49 - 1st 1/2
 50 - 1st 1/2
 51 - 1st 1/2
 52 - 1st 1/2
 53 - 1st 1/2
 54 - 1st 1/2
 55 - 1st 1/2
 56 - 1st 1/2
 57 - 1st 1/2
 58 - 1st 1/2
 59 - 1st 1/2
 60 - 1st 1/2
 61 - 1st 1/2
 62 - 1st 1/2
 63 - 1st 1/2
 64 - 1st 1/2
 65 - 1st 1/2
 66 - 1st 1/2
 67 - 1st 1/2
 68 - 1st 1/2
 69 - 1st 1/2
 70 - 1st 1/2
 71 - 1st 1/2
 72 - 1st 1/2
 73 - 1st 1/2
 74 - 1st 1/2
 75 - 1st 1/2
 76 - 1st 1/2
 77 - 1st 1/2
 78 - 1st 1/2
 79 - 1st 1/2
 80 - 1st 1/2
 81 - 1st 1/2
 82 - 1st 1/2
 83 - 1st 1/2
 84 - 1st 1/2
 85 - 1st 1/2
 86 - 1st 1/2
 87 - 1st 1/2
 88 - 1st 1/2
 89 - 1st 1/2
 90 - 1st 1/2
 91 - 1st 1/2
 92 - 1st 1/2
 93 - 1st 1/2
 94 - 1st 1/2
 95 - 1st 1/2
 96 - 1st 1/2
 97 - 1st 1/2
 98 - 1st 1/2
 99 - 1st 1/2
 100 - 1st 1/2
 101 - 1st 1/2
 102 - 1st 1/2
 103 - 1st 1/2
 104 - 1st 1/2
 105 - 1st 1/2
 106 - 1st 1/2
 107 - 1st 1/2
 108 - 1st 1/2
 109 - 1st 1/2
 110 - 1st 1/2
 111 - 1st 1/2
 112 - 1st 1/2
 113 - 1st 1/2
 114 - 1st 1/2
 115 - 1st 1/2
 116 - 1st 1/2
 117 - 1st 1/2
 118 - 1st 1/2
 119 - 1st 1/2
 120 - 1st 1/2

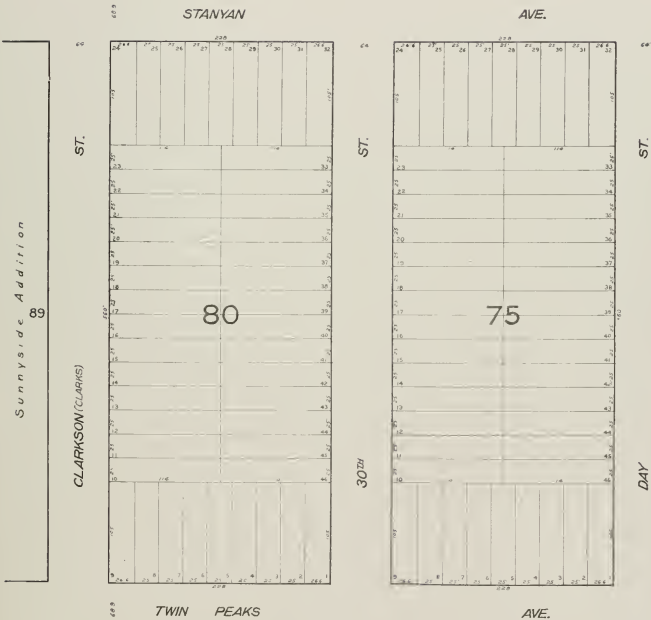
SAN FRANCISCO HOMESTEADS

STANFORD HEIGHTS



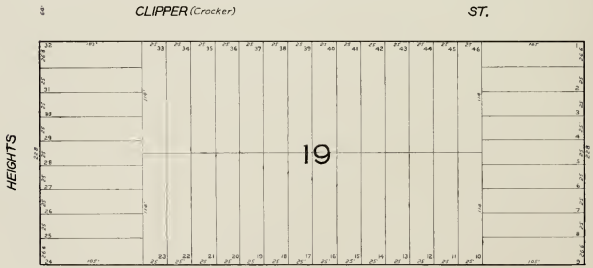

Block NOS 52 & 61 by Walk Ferguson Co
 1911-15 to Mary E. Farnough

STANFORD HEIGHTS



Block No 75 in "Twin Peaks" Co
80 in "Mary E. Frisvold"

STANFORD HEIGHTS



ARMY (NEW MARKET) ST.

Block 12, 12 lots, Survey of Sided Lot to "Mrs. L. Craig"
 Block 19, 19 lots, Survey of Sided Lot of Block 12, to "Wells Fargo & Co."


STANFORD HEIGHTS

AVE.



ARMY (NEW MARKET)


ST.



27TH

ST.


HEIGHTS



DUNCAN

ST.

STANFORD



28TH


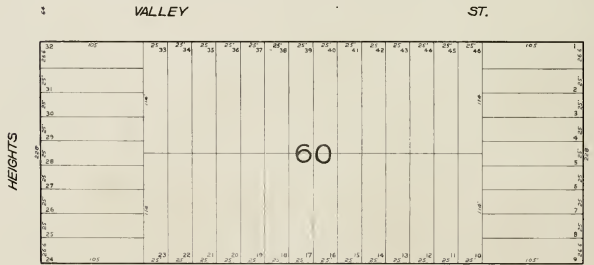

ST.

STANFORD

Block 32, Lot 12, Lenth 12 x 2 1/2 x 44
Block 39, Lot 4, Lenth 12 x 2 1/2 x 44
Block 46, Lot 12, Lenth 12 x 2 1/2 x 44

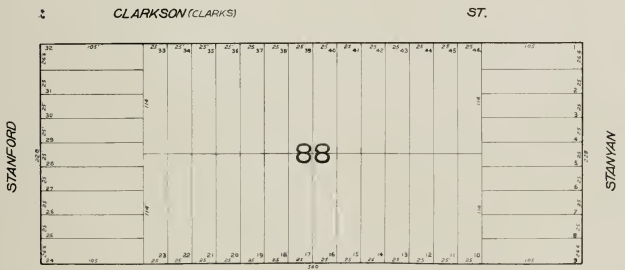

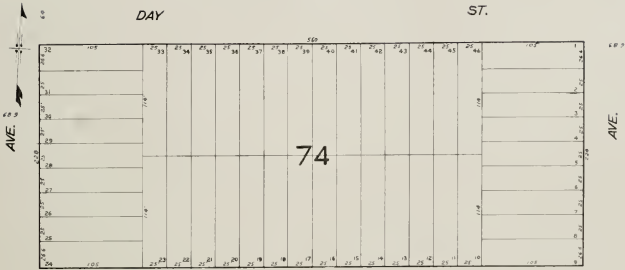
Fig. 4.

STANFORD HEIGHTS



Block 53 lots 23 to 44 inclusive to "Rowley Investment Co"
 60 to "Hester Trust Co"
 67 to "Mary E Pugh"

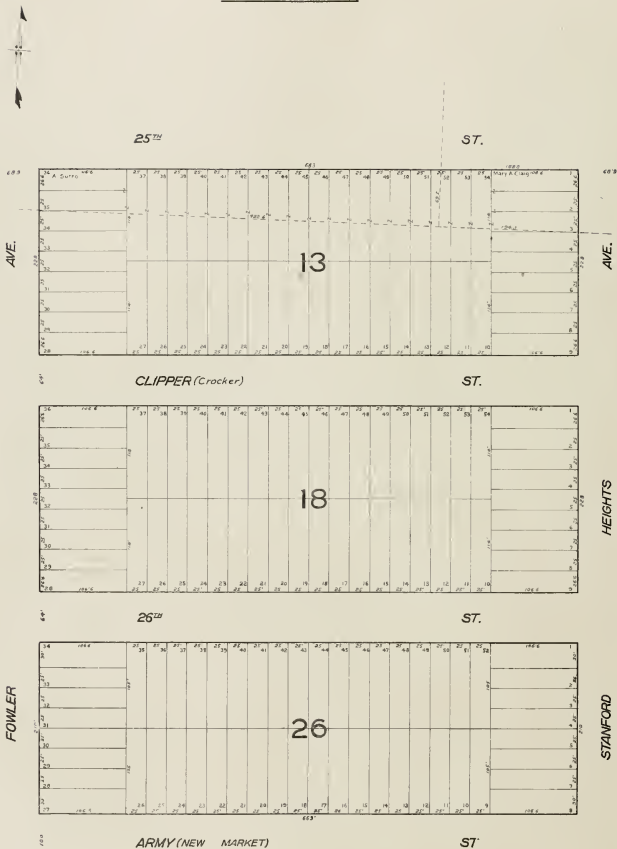
STANFORD HEIGHTS



31ST ST. Block No 74 and Lots 101 to 16 and 40 to 46 inclusive in Block 88 to Wells Fargo & Co.
 - 81 to 100 to 173 to 20 inclusive to Stanford Addition Land Co.
 88 to Mary E. P. & Hugh

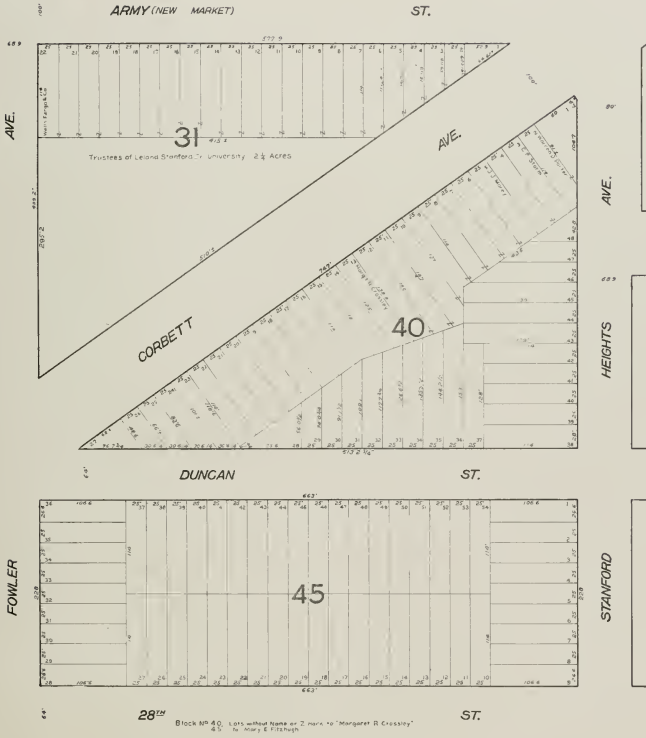
Sunnyside 95 Addition

STANFORD HEIGHTS

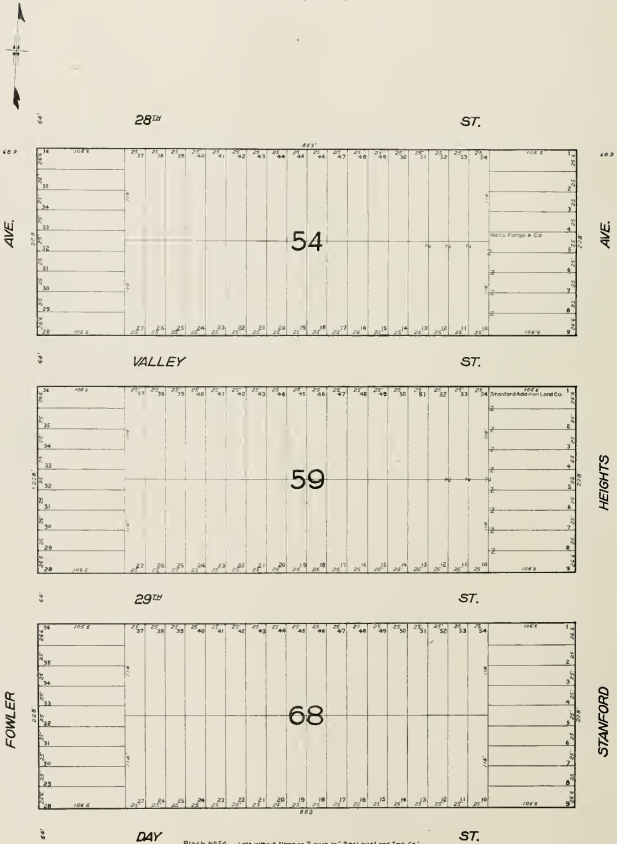


Block 18, 26 & Summer Devel. Lots of Block 13 by Wells Fargo & Co.

STANFORD HEIGHTS

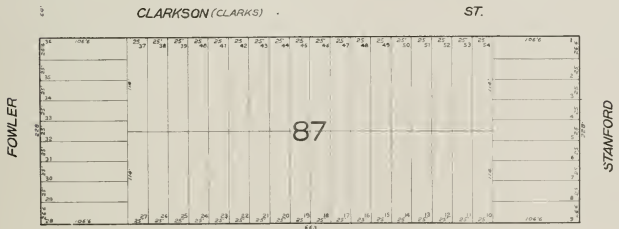




STANFORD HEIGHTS



Block N# 54 Lots without Name or 2 mark to "San Louis Land Imp Co"
 " 59 " " " " Wells Fargo & Co " " Wells Fargo & Co "

STANFORD HEIGHTS



Block 73 and Lots without Number 2, Mark to "Wells Fargo & Co."
Block 87 to "Margaret R. Crossley"

96
Sunnyside Addition

All Property
in Lands in Acres



Estate of A. Surro



FOWLER

AVE.



STANFORD HEIGHTS

60 ft Scale

Estate of A. Surro

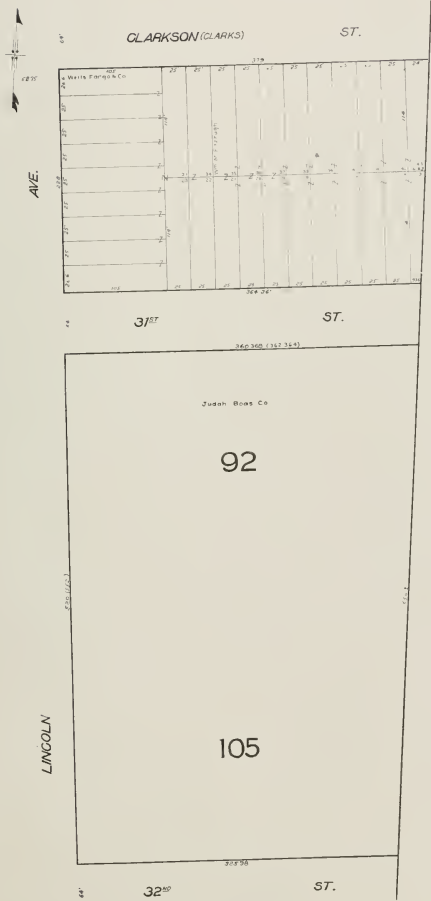


FOWLER

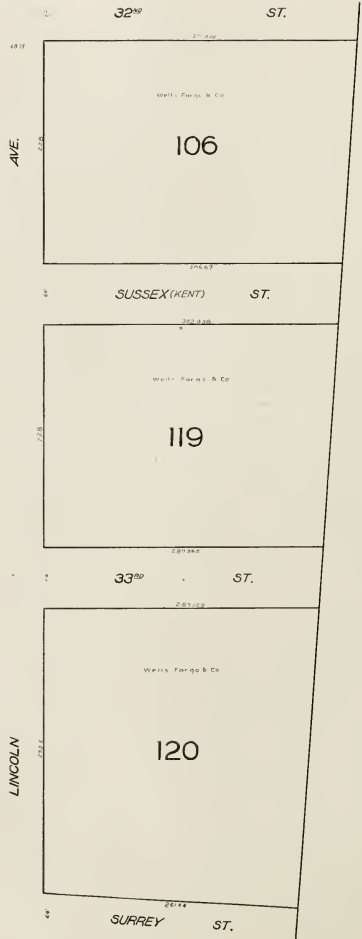
AVE.



SUNNYSIDE ADDITION



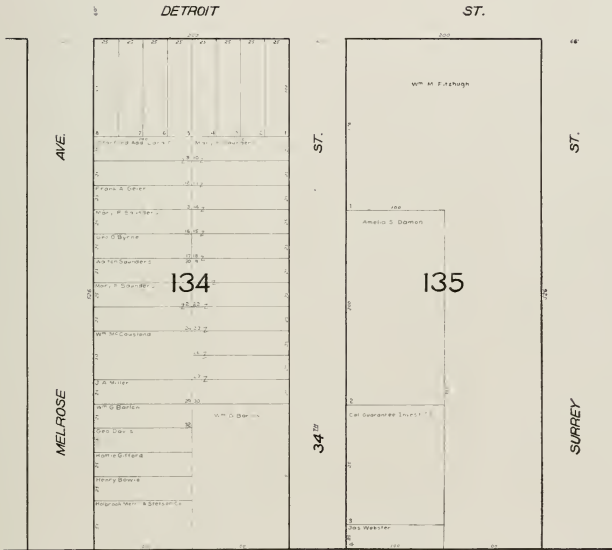
The Crocker Estate Co.
13994 A.



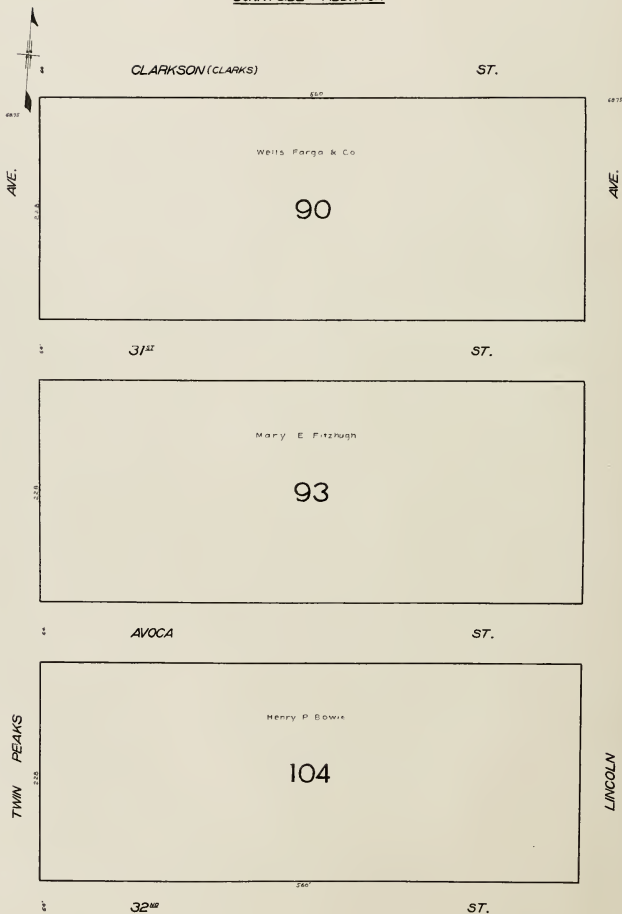
SUNNYSIDE ADDITION

The Crocker Estate Co. 13894 A.

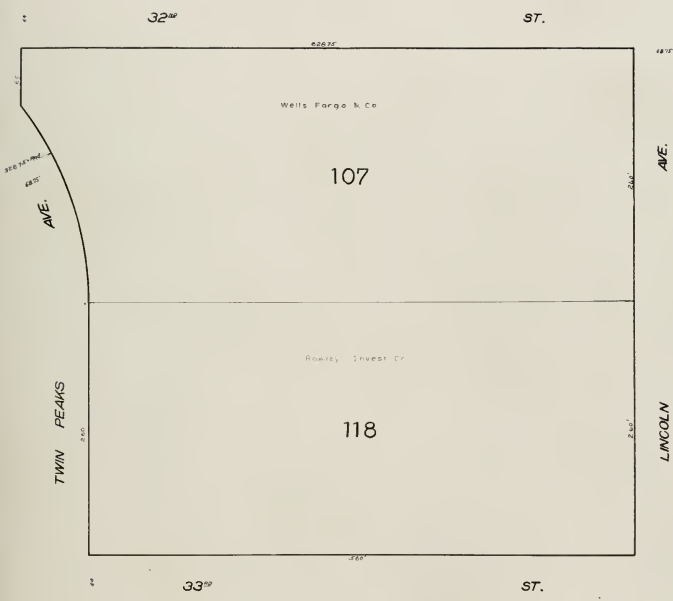
SUNNYSIDE ADDITION



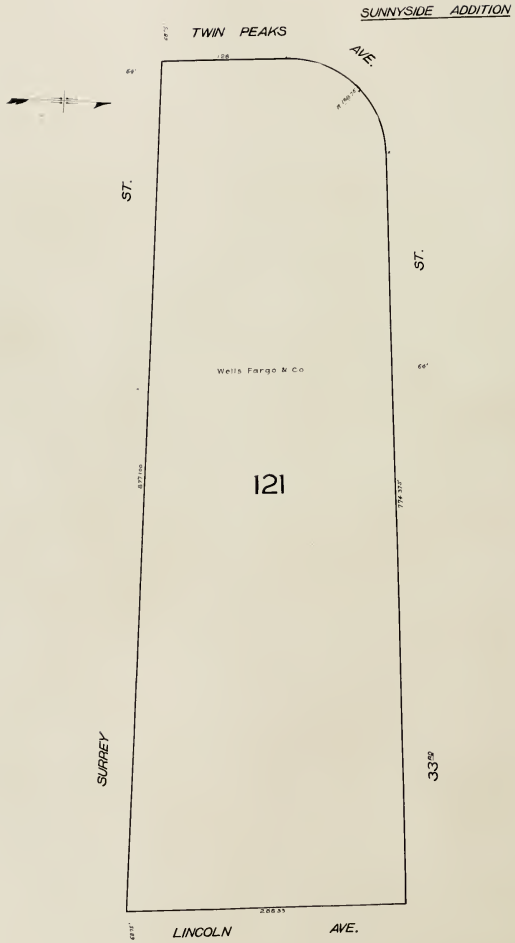
The Crocker Estate Co 139.94 A.

SUNNYSIDE ADDITION

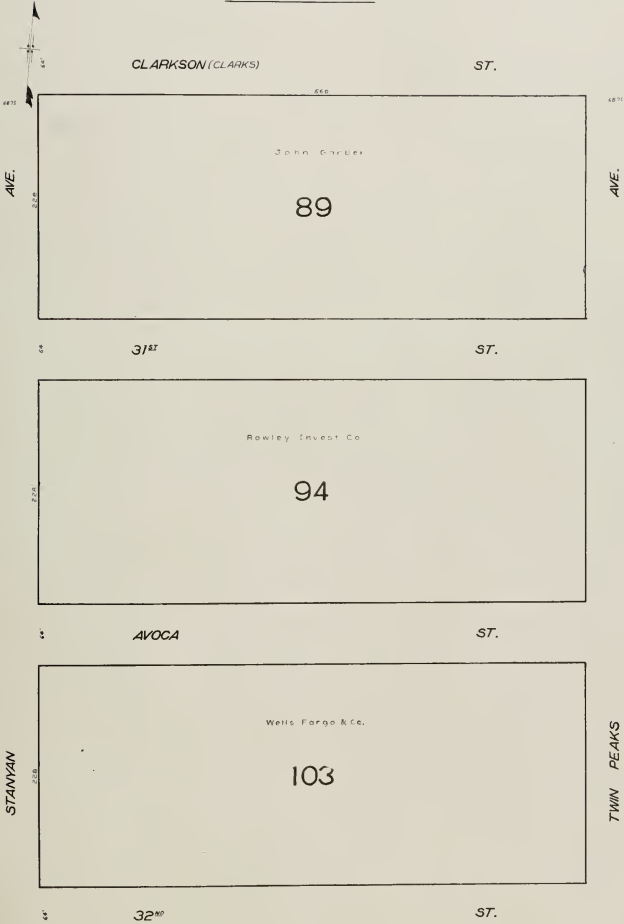
SUNNYSIDE ADDITION

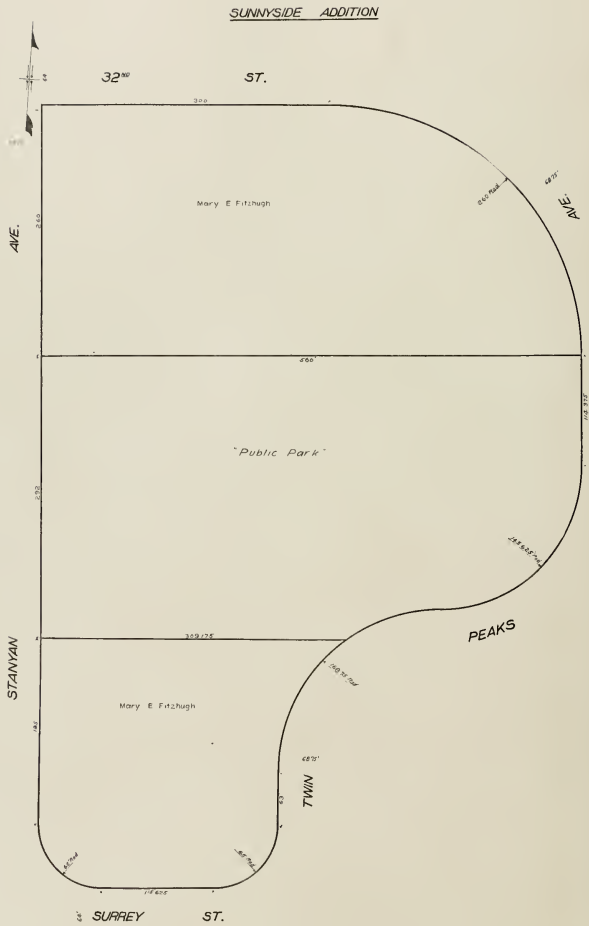


SAN FRANCISCO HOMESTEADS

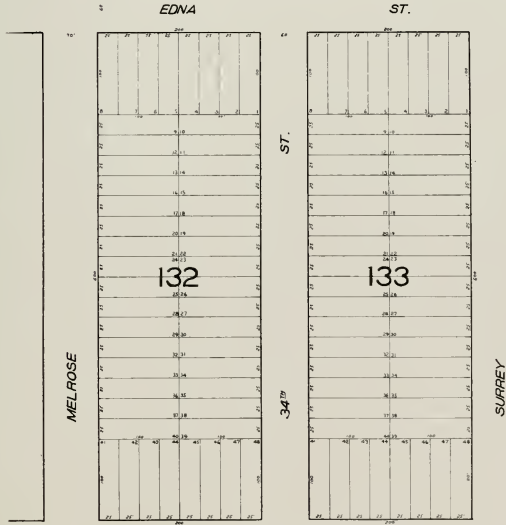
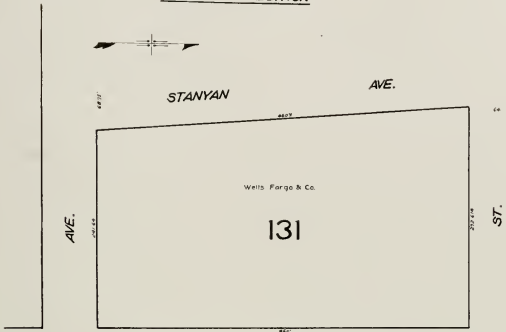


SUNNYSIDE ADDITION





SUNNYSIDE ADDITION



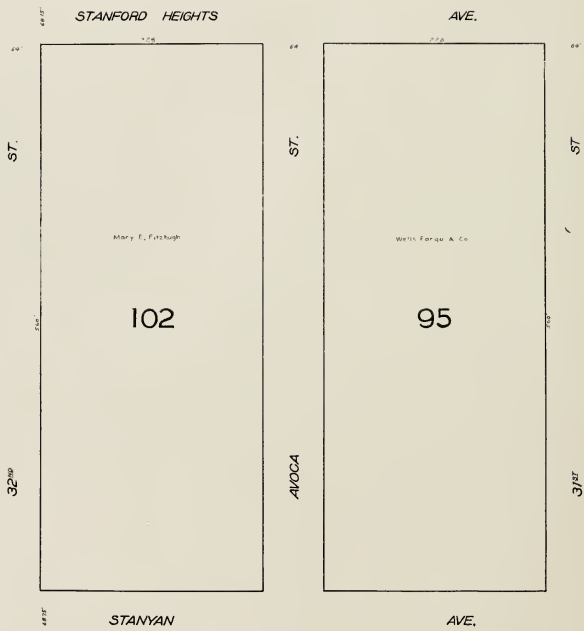
DETROIT

Blocks No 132 & 133 of Wells Fargo & Co.

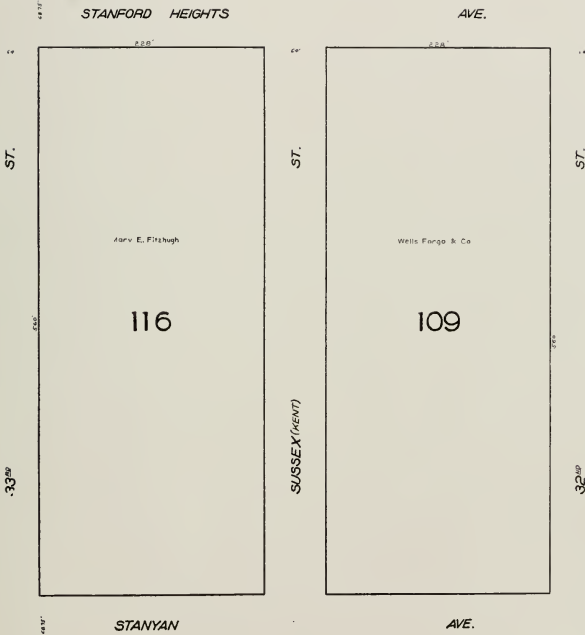
ST.

60ft Scale

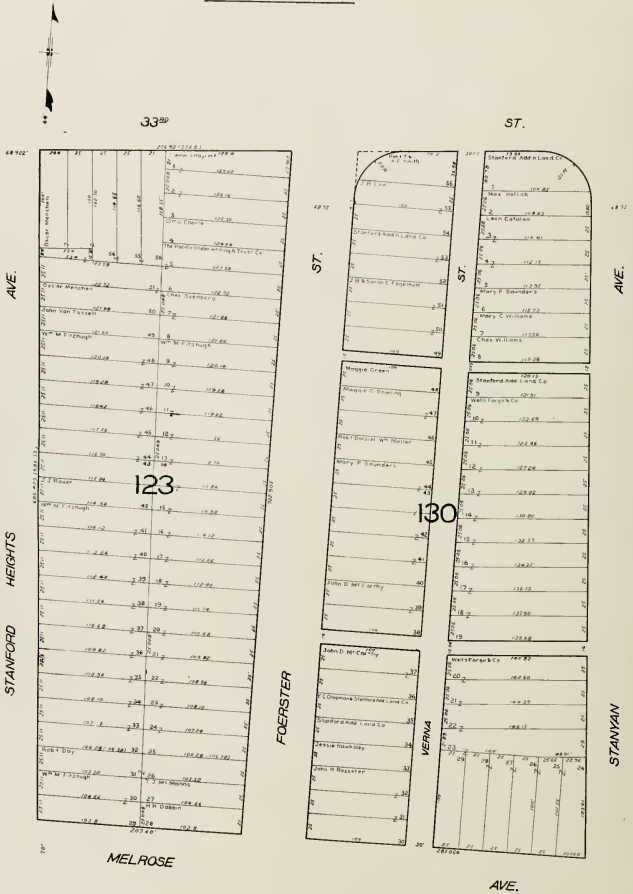
SUNNYSIDE ADDITION



SUNNYSIDE ADDITION




SUNNYSIDE ADDITION



SUNNYSIDE ADDITION

Estate of A. Sutra



100

97

Wells Fargo & Co

FOWLER

AVE.

ST.

ST.

ST.

Wells E. Davis

Wells E. Davis

101

96

AVOCA

ST.

STANFORD HEIGHTS

AVE.

32⁰⁰

68⁰⁰

65⁰⁰

48⁰⁰

228

228

60⁰⁰

60⁰⁰

60⁰⁰

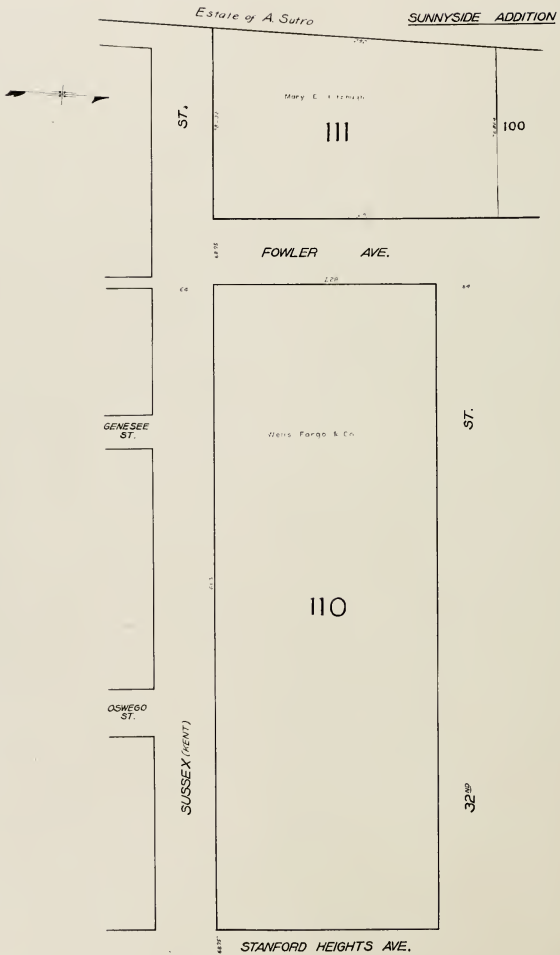
100

100

100

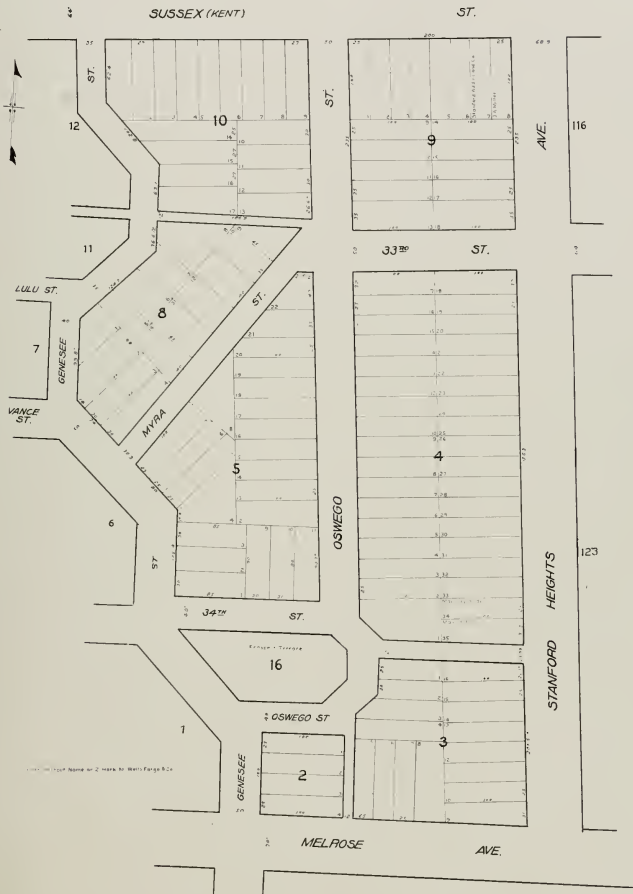
282

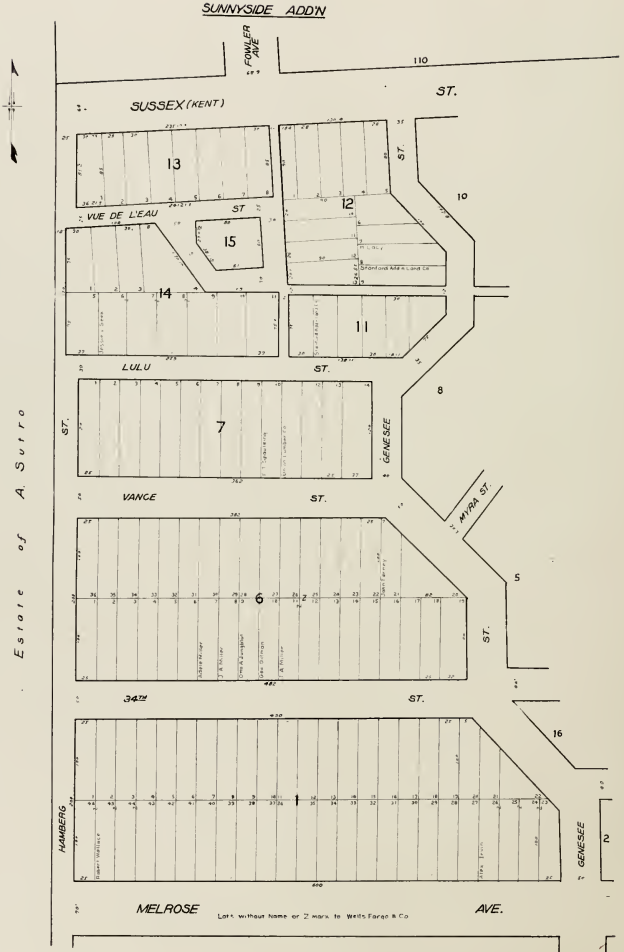
282



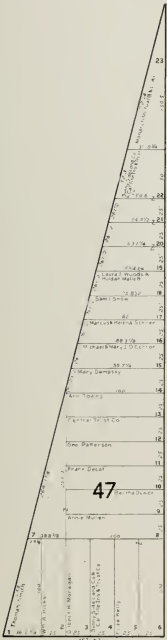
SUNNYSIDE ADDN

110



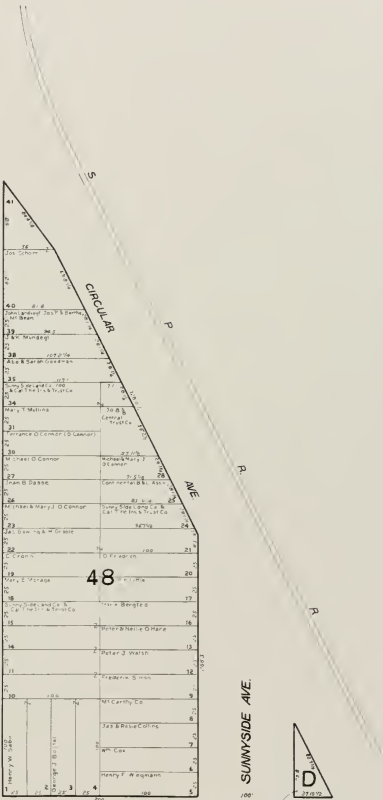


SUNNY SIDE



AVE.

JOOST



CIRCULAR

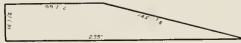
SUNNYSIDE AVE.



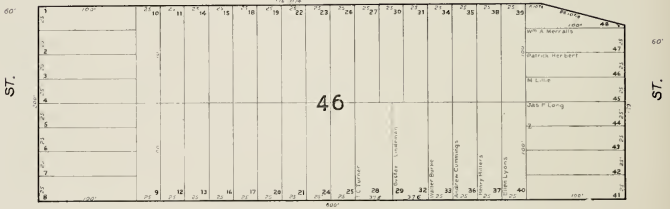
ACADIA

ST.

SUNNY SIDE



30' MANGELS AVE.



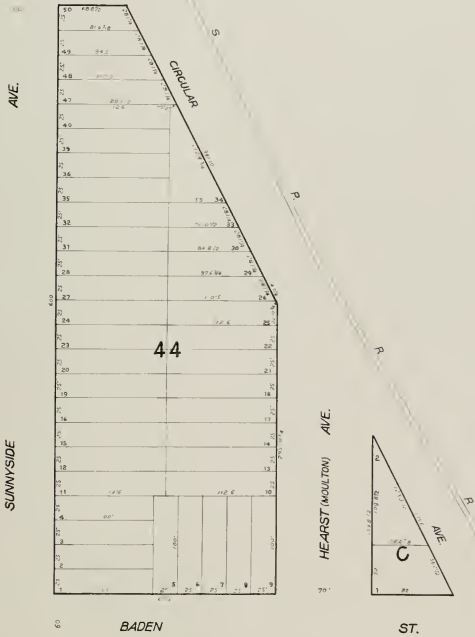

30' JOOST AVE.



SUNNYSIDE AVE.

Lots without Name or Z mark to Sunny Side Land Co. & Cal Title Ins. & Trust Co.

SUNNY SIDE



Block No. 44 of the United Railroads of S. F.
 C Sunny Side Land Co. & Capital Title Ins. & Trust Co.


SAN FRANCISCO HOMESTEADS

SUNNY SIDE



The Crocker Estate Co

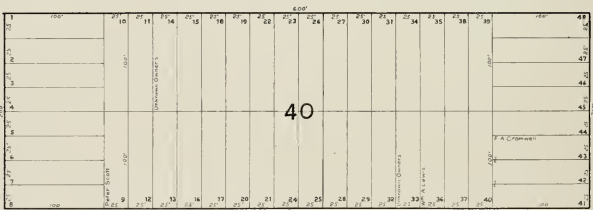
139.94 A.



MANGELS

AVE.

40 ST.



JOOST

AVE.

CONGO



SUNNYSIDE

AVE.

Lots without Name or Z mark, to Sunny Side Land Co & Cal Title Ins & Trust Co

BADEN




SUNNY SIDE

SUNNYSIDE

AVE.

ST.

ST.



HEARST (MOULTON)

ST.

ST.

ST.



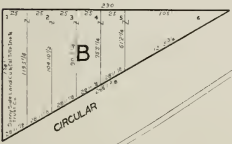
BADEN

AVE.

FLOOD

AVE.

CONGO



CIRCULAR

S

P

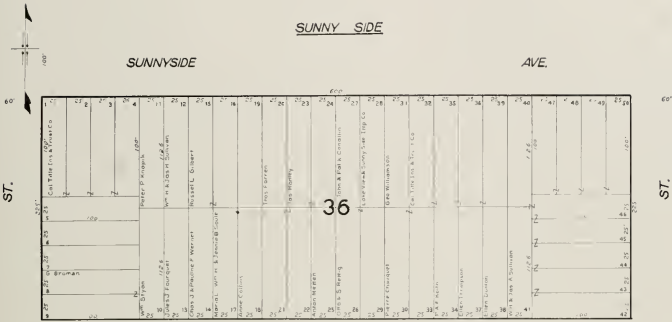
R

R

SUNNY SIDE

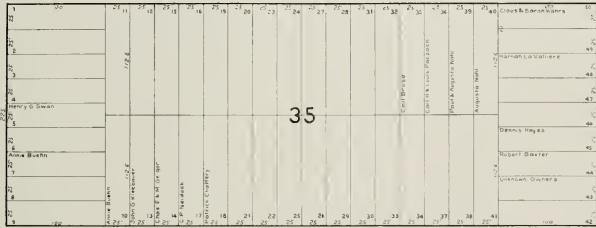
SUNNYSIDE

AVE.



HEARST (MOULTON)

AVE.



FLOOD

AVE.



SPRECKLES

AVE.

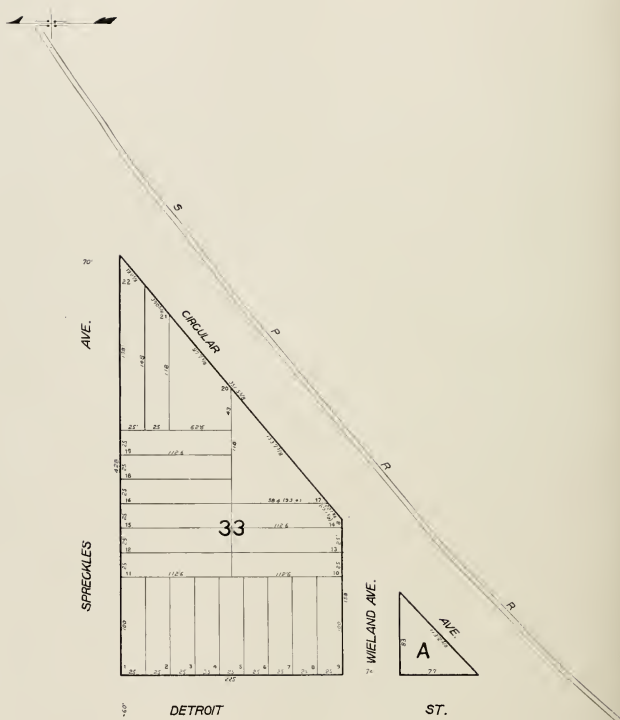
DETROIT

CONGO

CIRCULAR AVE

S P R A

SUNNY SIDE



Block A. A. N^o 33. ex-Sunny Side Land Co. & Cal. Title Ins. & Trust Co.

SUNNY SIDE


MELROSE

AVE.



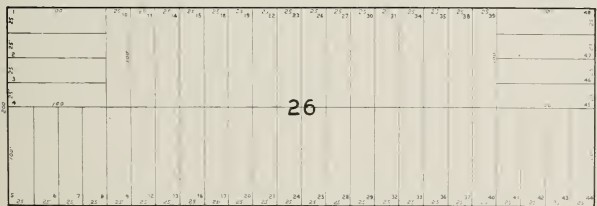
MANGELS

AVE.



JOOST

AVE.




SUNNYSIDE

AVE.

Block No. 24 to Sunny Side Land Co & Cal. Title & Trust Co
Mary Hosp. Hospital

EDNA


DETROIT



SUNNY SIDE

SPRECKLES

AVE.



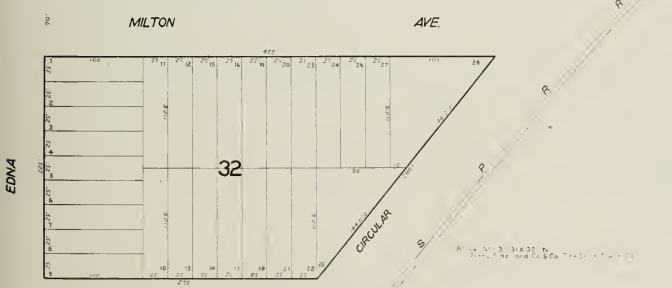
WIELAND

AVE.



MILTON



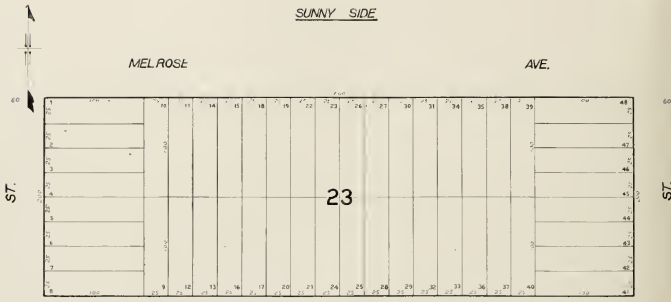
AVE.



HAVELOCK

ST.

SUNNY SIDE



SUNNY SIDE

SUNNYSIDE

AVE.



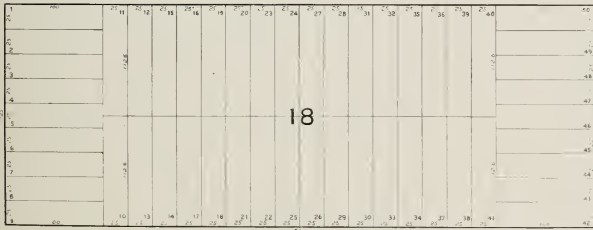
HEARST (MOULTON)

AVE.



FLOOD

AVE.



SPRECKLES

AVE.

Lots without name or Z mark to Sunny Side Land Co. Cal. Title Ins. & Tr. Co.

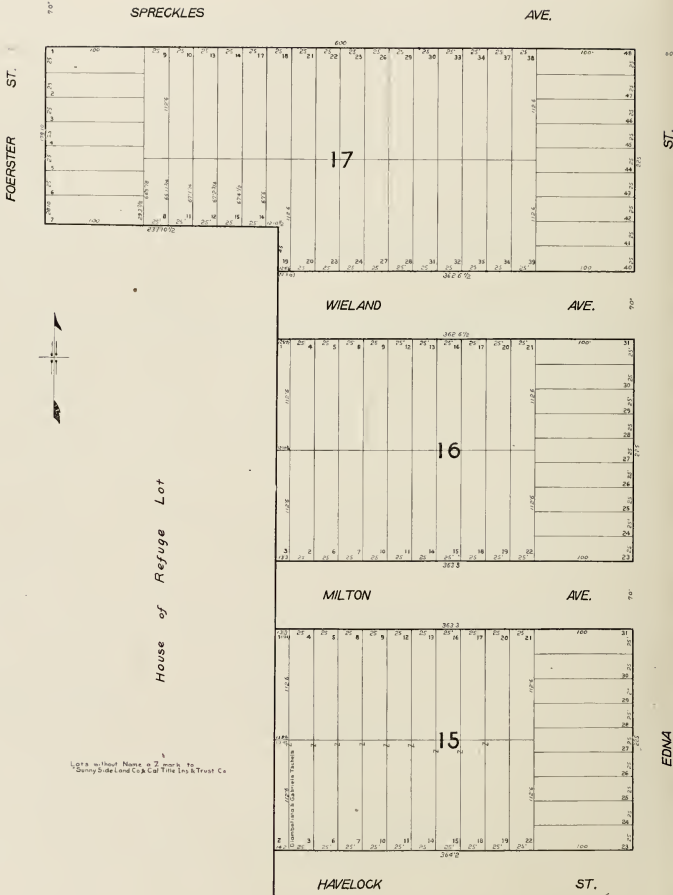
FOERSTER

EDNA

ST.

ST.

SUNNY SIDE



House of Refuge Lot

Lots without Name = 2 work to Sunny Side Land Co. & Cal Title Ins. & Trust Co.

EDNA ST.

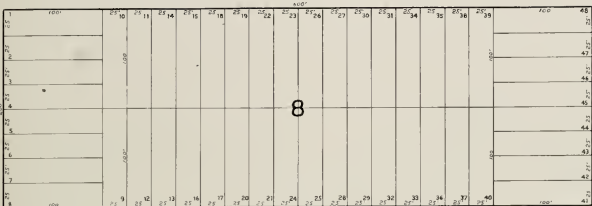
SUNNY SIDE

MELROSE

AVE

ST.

ST.



MANGELS

AVE.




JOOST

AVE.

GENESEE

FOERSTER






SUNNYSIDE


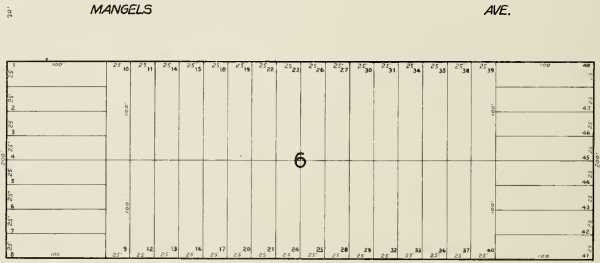
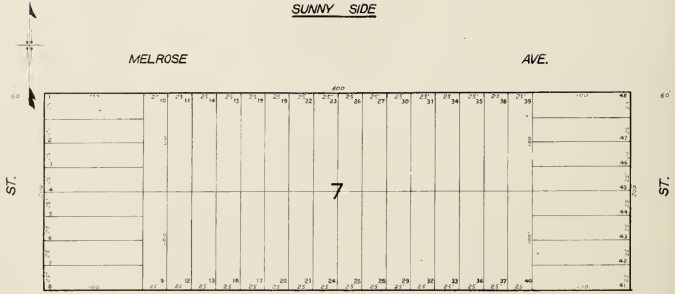
AVE.

Lots without Name or Z mark to Sunny Side Land Co & Cal Title Ins & Trust Co.

SUNNY SIDE




SUNNY SIDE



Lots without Name or Z mark to Sunny Side Land Co & Cal Title Ins & Trust Co.

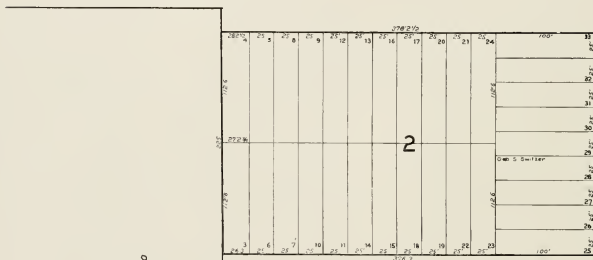
SUNNY SIDE



FLOOD

AVE.

79'



ST.

GENESEE

Estate of A Sufro

SPRECKLES

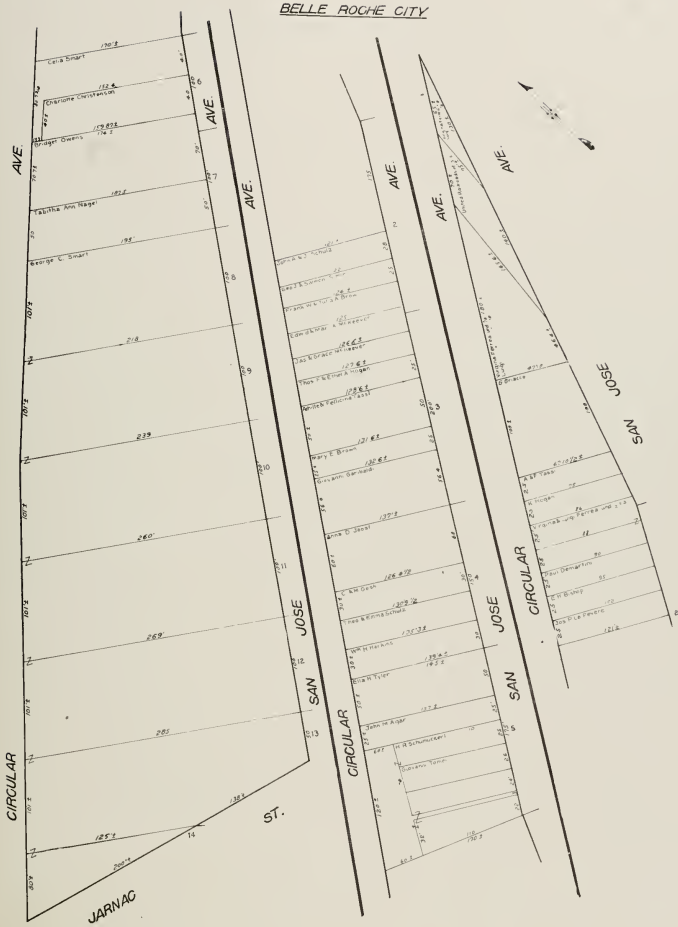
AVE.

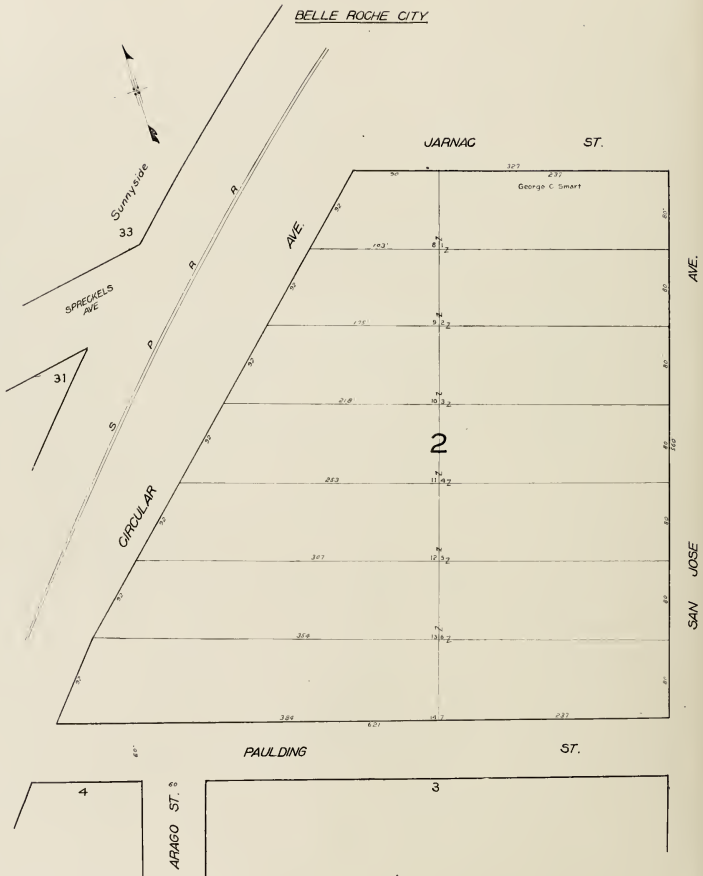
79'

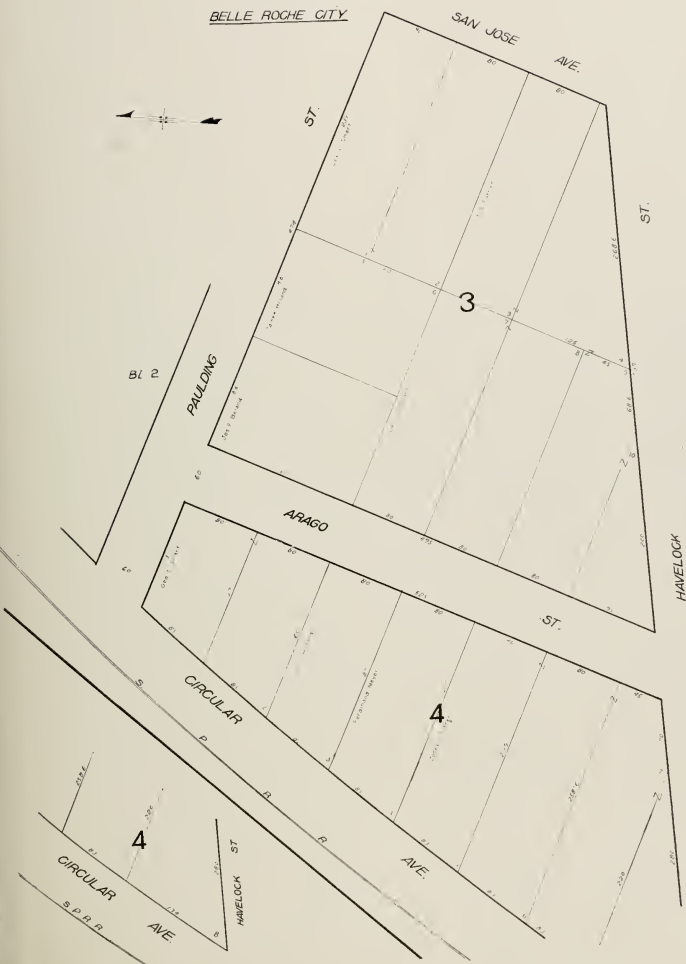
Spring Valley
Water Works
42.3 A.

House of Refuge Lot

Block No. 142 to Sunny Side Land Co & Cal Title Ins & Trust Co except







CITY LAND ASS'N



Ingleside Race Track

81	27
1 John F Wheeler	27
2	28
3	29
4	30
5	31
6	32
7	33
8	34
9	35
10	36
11	37
12	38
13	39
14	40
15	41
16	42
17	43
18	44
19	45
20	46
21	47
22	48
23	49
24	50
25	51
26	52
27	53
28	54
29	55
30	56
31	57
32	58
33	59
34	60
35	61
36	62
37	63
38	64
39	65
40	66
41	67
42	68
43	69
44	70
45	71
46	72
47	73
48	74
49	75
50	76
51	77
52	78
53	79
54	80
55	81
56	82
57	83
58	84
59	85
60	86
61	87
62	88
63	89
64	90
65	91
66	92
67	93
68	94
69	95
70	96
71	97
72	98
73	99
74	100

ST.

THORNTON

1	27
2	28
3	29
4	30
5	31
6	32
7	33
8	34
9	35
10	36
11	37
12	38
13	39
14	40
15	41
16	42
17	43
18	44
19	45
20	46
21	47
22	48
23	49
24	50
25	51
26	52
27	53
28	54
29	55
30	56
31	57
32	58
33	59
34	60
35	61
36	62
37	63
38	64
39	65
40	66
41	67
42	68
43	69
44	70
45	71
46	72
47	73
48	74
49	75
50	76
51	77
52	78
53	79
54	80
55	81
56	82
57	83
58	84
59	85
60	86
61	87
62	88
63	89
64	90
65	91
66	92
67	93
68	94
69	95
70	96
71	97
72	98
73	99
74	100

ST.

MONTICELLO

GARFIELD
(SHERMAN)

ST.

CITY LAND ASS'N

**GARFIELD
(SHERMAN)**

ST.

1	Theresa Collins	24
2	113.2	23
3	118.7	22
4	122.10	21
5	127.9 1/2	20
6	132.5	19
7	137.9	18
8	143.2	17
9	148.4	16
10	153.7	15
11	158.9	14
12	164.1	13
13	169.2	12
14	174.3	11
15	179.4	10
16	184.5	9
17	189.6	8
18	194.7	7
19	199.8	6
20	204.9	5
21	210.0	4
22	215.1	3
23	220.2	2
24	225.3	1
25	230.4	0

ST.

THORNTON

SHIELDS

26	Mary M. Schube	24
27	126	23
28	127	22
29	128	21
30	129	20
31	130	19
32	131	18
33	132	17
34	133	16
35	134	15
36	135	14
37	136	13
38	137	12
39	138	11
40	139	10
41	140	9
42	141	8
43	142	7
44	143	6
45	144	5
46	145	4
47	146	3
48	147	2
49	148	1
50	149	0

ST.

MONTICELLO

ST.

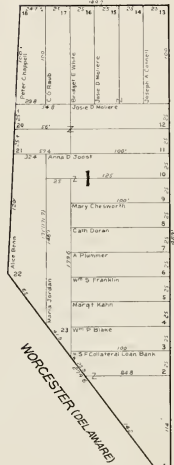
SAN FRANCISCO HOMESTEADS

CITY LAND ASS'N



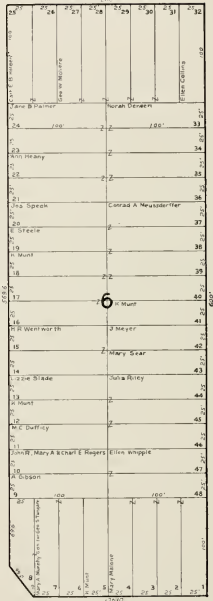
SHIELDS

ST.



ST.

THORNTON




ST.

SARGENT (CENTRAL) ST.



MONTICELLO

CITY LAND ASS'N




Ingleside Race Track

MONTICELLO		BIXBY (FORD)		RALSTON (WALNUT)		VERNON																		
ST.		ST.		ST.		ST.																		
21	22	23	24	25	26	27	28	29	30	31	32	33	34	35	36	37	38	39	40	41	42	43	44	
John E. Smith	John E. Smith	John E. Smith	John E. Smith	John E. Smith	John E. Smith	John E. Smith	John E. Smith	John E. Smith	John E. Smith	John E. Smith	John E. Smith	John E. Smith	John E. Smith	John E. Smith	John E. Smith	John E. Smith	John E. Smith	John E. Smith	John E. Smith	John E. Smith	John E. Smith	John E. Smith	John E. Smith	John E. Smith
11	12	13	14	15	16	17	18	19	20	21	22	23	24	25	26	27	28	29	30	31	32	33	34	35
John E. Smith	John E. Smith	John E. Smith	John E. Smith	John E. Smith	John E. Smith	John E. Smith	John E. Smith	John E. Smith	John E. Smith	John E. Smith	John E. Smith	John E. Smith	John E. Smith	John E. Smith	John E. Smith	John E. Smith	John E. Smith	John E. Smith	John E. Smith	John E. Smith	John E. Smith	John E. Smith	John E. Smith	John E. Smith
11	12	13	14	15	16	17	18	19	20	21	22	23	24	25	26	27	28	29	30	31	32	33	34	35
John E. Smith	John E. Smith	John E. Smith	John E. Smith	John E. Smith	John E. Smith	John E. Smith	John E. Smith	John E. Smith	John E. Smith	John E. Smith	John E. Smith	John E. Smith	John E. Smith	John E. Smith	John E. Smith	John E. Smith	John E. Smith	John E. Smith	John E. Smith	John E. Smith	John E. Smith	John E. Smith	John E. Smith	John E. Smith
11	12	13	14	15	16	17	18	19	20	21	22	23	24	25	26	27	28	29	30	31	32	33	34	35
John E. Smith	John E. Smith	John E. Smith	John E. Smith	John E. Smith	John E. Smith	John E. Smith	John E. Smith	John E. Smith	John E. Smith	John E. Smith	John E. Smith	John E. Smith	John E. Smith	John E. Smith	John E. Smith	John E. Smith	John E. Smith	John E. Smith	John E. Smith	John E. Smith	John E. Smith	John E. Smith	John E. Smith	John E. Smith
11	12	13	14	15	16	17	18	19	20	21	22	23	24	25	26	27	28	29	30	31	32	33	34	35
John E. Smith	John E. Smith	John E. Smith	John E. Smith	John E. Smith	John E. Smith	John E. Smith	John E. Smith	John E. Smith	John E. Smith	John E. Smith	John E. Smith	John E. Smith	John E. Smith	John E. Smith	John E. Smith	John E. Smith	John E. Smith	John E. Smith	John E. Smith	John E. Smith	John E. Smith	John E. Smith	John E. Smith	John E. Smith

ST.

GARFIELD (SHERMAN)

CITY LAND ASS'N



VERNON

ST.

ST.

32	John Brannan	33	34	35	36	37	38	39	40	41	42	43	44	45	46	47	48	49	50	51	52	53	54	55	56	57	58	59	60	61	62	63	64	65	66	67	68	69	70	71	72	73	74	75	76	77	78	79	80	81	82	83	84	85	86	87	88	89	90	91	92	93	94	95	96	97	98	99	100
32	John Brannan	33	34	35	36	37	38	39	40	41	42	43	44	45	46	47	48	49	50	51	52	53	54	55	56	57	58	59	60	61	62	63	64	65	66	67	68	69	70	71	72	73	74	75	76	77	78	79	80	81	82	83	84	85	86	87	88	89	90	91	92	93	94	95	96	97	98	99	100

ST.

RALSTON (WALNUT)

ST.

32	W. C. Menden	33	34	35	36	37	38	39	40	41	42	43	44	45	46	47	48	49	50	51	52	53	54	55	56	57	58	59	60	61	62	63	64	65	66	67	68	69	70	71	72	73	74	75	76	77	78	79	80	81	82	83	84	85	86	87	88	89	90	91	92	93	94	95	96	97	98	99	100
32	W. C. Menden	33	34	35	36	37	38	39	40	41	42	43	44	45	46	47	48	49	50	51	52	53	54	55	56	57	58	59	60	61	62	63	64	65	66	67	68	69	70	71	72	73	74	75	76	77	78	79	80	81	82	83	84	85	86	87	88	89	90	91	92	93	94	95	96	97	98	99	100

BIXBY (FORD)

ST.

GARFIELD (SHERMAN)

32	W. C. Menden	33	34	35	36	37	38	39	40	41	42	43	44	45	46	47	48	49	50	51	52	53	54	55	56	57	58	59	60	61	62	63	64	65	66	67	68	69	70	71	72	73	74	75	76	77	78	79	80	81	82	83	84	85	86	87	88	89	90	91	92	93	94	95	96	97	98	99	100
32	W. C. Menden	33	34	35	36	37	38	39	40	41	42	43	44	45	46	47	48	49	50	51	52	53	54	55	56	57	58	59	60	61	62	63	64	65	66	67	68	69	70	71	72	73	74	75	76	77	78	79	80	81	82	83	84	85	86	87	88	89	90	91	92	93	94	95	96	97	98	99	100

MONTICELLO

ST.

SHIELDS

CITY LAND ASS'N



VERNON

ST.

ST.

32	W J Henderson	33	W E Pringle	34	Veran Enger	35	Mary J. Shorpe	36	M R Cahn	37	A Kaufmann	38	M BECKMAN	39	John Hanks	40	George E. Land	41	C Dorian	42	John J. Shorpe	43	M R Cahn	44	John J. Shorpe	45	John J. Shorpe	46	John J. Shorpe	47	John J. Shorpe	48	John J. Shorpe												
31	John J. Shorpe	30	John J. Shorpe	29	John J. Shorpe	28	John J. Shorpe	27	John J. Shorpe	26	John J. Shorpe	25	John J. Shorpe	24	John J. Shorpe	23	John J. Shorpe	22	John J. Shorpe	21	John J. Shorpe	20	John J. Shorpe	19	John J. Shorpe	18	John J. Shorpe	17	John J. Shorpe	16	John J. Shorpe	15	John J. Shorpe	14	John J. Shorpe	13	John J. Shorpe	12	John J. Shorpe	11	John J. Shorpe	10	John J. Shorpe	9	John J. Shorpe

ST.

RALSTON (WALNUT)

ST.

ST.

32	C W Peary	33	Edna P Lynch	34	E L Hoffman	35	Mary S. Marston	36	E L Hoffman	37	E L Hoffman	38	George C. Cook	39	John Hanks	40	John J. Shorpe	41	John J. Shorpe	42	John J. Shorpe	43	John J. Shorpe	44	John J. Shorpe	45	John J. Shorpe	46	John J. Shorpe	47	John J. Shorpe	48	John J. Shorpe												
31	L Hoffman	30	John J. Shorpe	29	John J. Shorpe	28	John J. Shorpe	27	John J. Shorpe	26	John J. Shorpe	25	John J. Shorpe	24	John J. Shorpe	23	John J. Shorpe	22	John J. Shorpe	21	John J. Shorpe	20	John J. Shorpe	19	John J. Shorpe	18	John J. Shorpe	17	John J. Shorpe	16	John J. Shorpe	15	John J. Shorpe	14	John J. Shorpe	13	John J. Shorpe	12	John J. Shorpe	11	John J. Shorpe	10	John J. Shorpe	9	John J. Shorpe

ST.

BIXBY (FORD)

ST.

ST.

32	Jas E Chase	33	E L Hoffman	34	Mary F. Shorpe	35	E L Hoffman	36	E L Hoffman	37	E L Hoffman	38	E L Hoffman	39	E L Hoffman	40	E L Hoffman	41	E L Hoffman	42	E L Hoffman	43	E L Hoffman	44	E L Hoffman	45	E L Hoffman	46	E L Hoffman	47	E L Hoffman	48	E L Hoffman												
31	John N Chase	30	John N Chase	29	John N Chase	28	John N Chase	27	John N Chase	26	John N Chase	25	John N Chase	24	John N Chase	23	John N Chase	22	John N Chase	21	John N Chase	20	John N Chase	19	John N Chase	18	John N Chase	17	John N Chase	16	John N Chase	15	John N Chase	14	John N Chase	13	John N Chase	12	John N Chase	11	John N Chase	10	John N Chase	9	John N Chase

SARGENT (CENTRAL)

MONTICELLO

ST.

CITY LAND ASS'N



VERNON

ST.

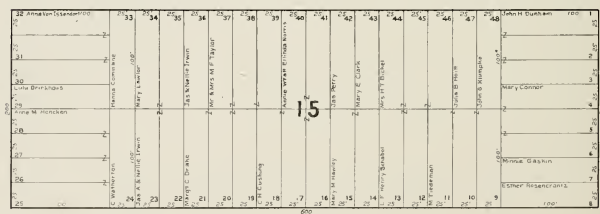


ST.

ST.

RALSTON (WALNUT)

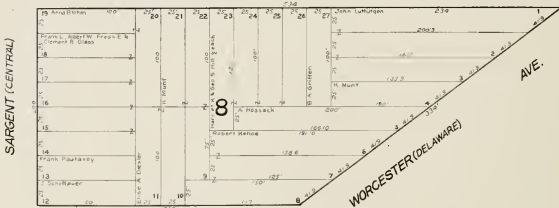
ST.



RANDOLPH

BIXBY (FORD)

ST.



SARGENT (CENTRAL)

MONTICELLO

ST.

AVE.

WORCESTER (DELAWARE)

CITY LAND ASS'N



ARCH

ST.

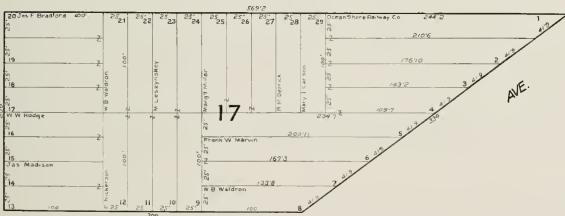
ST.



STANLEY ST.

VERNON

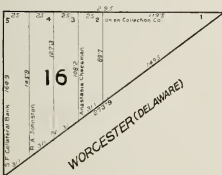
ST.



AVE.

RALSTON(WALNUT) ST.

RANDOLPH



WORCESTER(DELAWARE)

CITY LAND ASS'N

Ingleside Race Track



VICTORIA		ST.	
27	28	29	30
31	32	33	34
35	36	37	38
39	40	41	42
43	44	45	46
RAMSELL (STATE)		ST.	
27	28	29	30
31	32	33	34
35	36	37	38
39	40	41	42
43	44	45	46
ARCH		ST.	
27	28	29	30
31	32	33	34
35	36	37	38
39	40	41	42
43	44	45	46
VERNON		ST.	
27	28	29	30
31	32	33	34
35	36	37	38
39	40	41	42
43	44	45	46

34

33

22

ST.

GARFIELD (SHERMAN)

CITY LAND ASS'N

VICTORIA

ST.

ST.

ST.

33	34	35	36	37	38	39	40	41	42	43	44	45	46	47	48
Paul Meyer	Paul Meyer	Carlton Christensen	Carlton Christensen	Carlton Christensen	Carlton Christensen	Carlton Christensen	Carlton Christensen	Carlton Christensen	Carlton Christensen	Carlton Christensen	Carlton Christensen	Carlton Christensen	Carlton Christensen	Carlton Christensen	Carlton Christensen
35															

RAMSELL (STATE)

ST.

33	34	35	36	37	38	39	40	41	42	43	44	45	46	47	48
Unknown Owners	Unknown Owners	Unknown Owners	Unknown Owners	Unknown Owners	Unknown Owners	Unknown Owners	Unknown Owners	Unknown Owners	Unknown Owners	Unknown Owners	Unknown Owners	Unknown Owners	Unknown Owners	Unknown Owners	Unknown Owners
32															

ARCH

ST.

GARFIELD (SHERMAN)

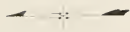
SHIELDS

33	34	35	36	37	38	39	40	41	42	43	44	45	46	47	48
Unknown Owners	Unknown Owners	Unknown Owners	Unknown Owners	Unknown Owners	Unknown Owners	Unknown Owners	Unknown Owners	Unknown Owners	Unknown Owners	Unknown Owners	Unknown Owners	Unknown Owners	Unknown Owners	Unknown Owners	Unknown Owners
23															

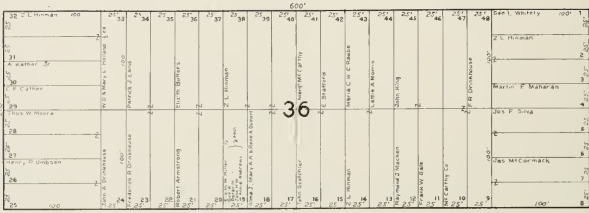
VERNON

ST.


CITY LAND ASS'N




VICTORIA ST. 36



RAMSELL (STATE) ST. 31



ARCH ST. 24



VERNON ST. 24

SHIELDS

SARGENT (CENTRAL)

CITY LAND ASS'N



VICTORIA

ST.

ST.

32	B Richards	33		34		35		36		37		38		39		40		41		42		43		44		45		46		47		48	
31	M F Taylor																																
30																																	
29																																	
28																																	
27																																	
26	W Bonford																																
25																																	

ST.

RAMSELL (STATE)

ST.

32		33		34		35		36		37		38		39		40		41		42		43		44		45		46		47		48		
	Joseph S Semaries																																	
	Geo F Lyon																																	
	Ethel L Consett																																	
	John M Newby																																	

ARCH

ST.

SARGENT (CENTRAL)

35	Mary Freery	31		32		33		34		35		36		37		38		39		40		41		42		43		44		45		46		47		48	
30																																					
29																																					
28																																					
27																																					
26	Mary M Donald																																				
25																																					

VERNON

ST.

RANDOLPH

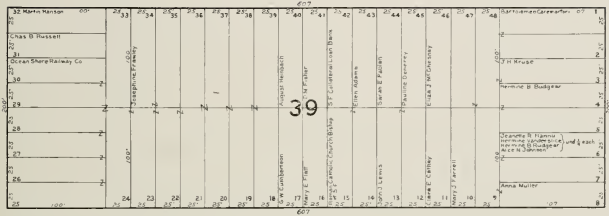
CITY LAND ASS'N



VICTORIA

ST.

ST

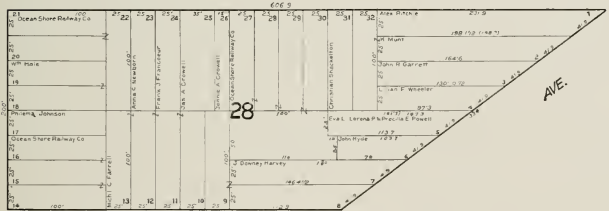


AVE.

PALMETTO

RAMSELL (STATE)

ST.



AVE.

ARCH

ST.

STANLEY



WORCESTER (DELAWARE)

CITY LAND ASS'N

Lake View

Ingliside Race Track

ORIZABA

AVE.

21	22	23	24	25	26	27	28	29	30	31	32	33	34	35	36	37	38	39	40	41	42	43	44	45
24 Bank & Mercantile Co	24 Bank & Mercantile Co	24 Bank & Mercantile Co	24 Bank & Mercantile Co	24 Bank & Mercantile Co	24 Bank & Mercantile Co	24 Bank & Mercantile Co	24 Bank & Mercantile Co	24 Bank & Mercantile Co	24 Bank & Mercantile Co	24 Bank & Mercantile Co	24 Bank & Mercantile Co	24 Bank & Mercantile Co	24 Bank & Mercantile Co	24 Bank & Mercantile Co	24 Bank & Mercantile Co	24 Bank & Mercantile Co	24 Bank & Mercantile Co	24 Bank & Mercantile Co	24 Bank & Mercantile Co	24 Bank & Mercantile Co	24 Bank & Mercantile Co	24 Bank & Mercantile Co	24 Bank & Mercantile Co	24 Bank & Mercantile Co

57

BRIGHT

ST.

27	28	29	30	31	32	33	34	35	36	37	38	39	40	41	42	43	44
27	28	29	30	31	32	33	34	35	36	37	38	39	40	41	42	43	44

46

HEAD (FLORENCE)

ST.

23	24	25	26	27	28	29	30	31	32	33	34	35	36	37	38	39	40	41	42	43	44
23	24	25	26	27	28	29	30	31	32	33	34	35	36	37	38	39	40	41	42	43	44

45

VICTORIA

ST.

ST.

GARFIELD (SHERMAN)

CITY LAND ASS'N

Lake View


Railroad
H'd Ass'n

ORIZABA

AVE.

ST.

ST.



BRIGHT

ST.



HEAD (FLORENCE)

ST.

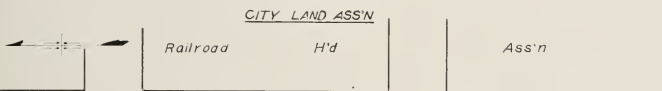
GARFIELD (SHERMAN)

SHIELDS



VICTORIA

ST.



ORIZABA

AVE.


ST.

ST.



BRIGHT

ST.



HEAD (FLORENCE)

ST.

SARGENT (CENTRAL)

RANDOLPH



VICTORIA

ST.

CITY LAND ASS'N

Railroad

H'd Ass'n

ORIZABA

AVE.


ST.

AVE.



BRIGHT

ST.




HEAD (FLORENCE)

ST.

STANLEY

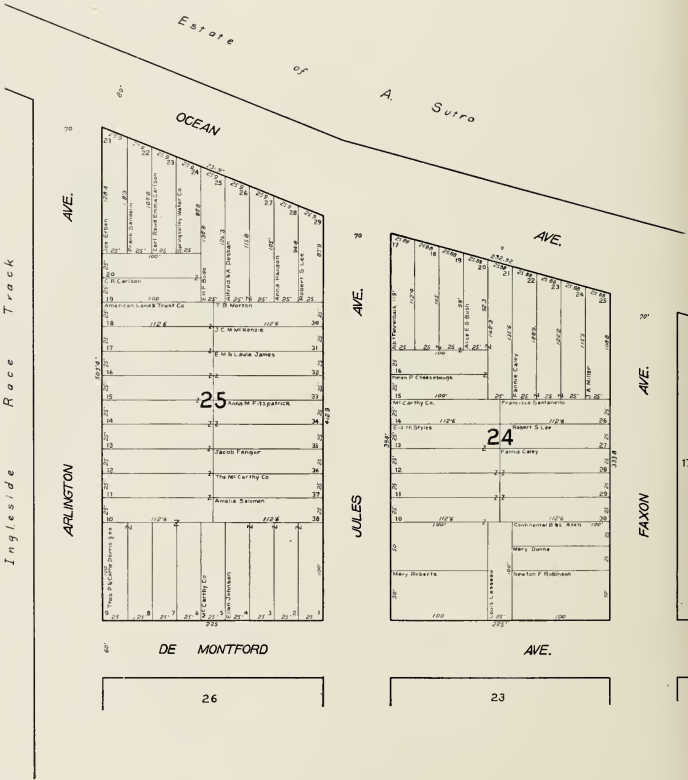
PALMETTO



VICTORIA

ST.

LAKEVIEW



26

23

LAKEVIEW

25

24

DE MONTFORD

AVE.

24	15	16	17	18	19	20	21	22	23	24	25	26	27	28	29	30	31	32	33	34
1000	1000	1000	1000	1000	1000	1000	1000	1000	1000	1000	1000	1000	1000	1000	1000	1000	1000	1000	1000	1000
25	26	27	28	29	30	31	32	33	34	35	36	37	38	39	40	41	42	43	44	45
1000	1000	1000	1000	1000	1000	1000	1000	1000	1000	1000	1000	1000	1000	1000	1000	1000	1000	1000	1000	1000
20	21	22	23	24	25	26	27	28	29	30	31	32	33	34	35	36	37	38	39	40
1000	1000	1000	1000	1000	1000	1000	1000	1000	1000	1000	1000	1000	1000	1000	1000	1000	1000	1000	1000	1000
18	19	20	21	22	23	24	25	26	27	28	29	30	31	32	33	34	35	36	37	38
1000	1000	1000	1000	1000	1000	1000	1000	1000	1000	1000	1000	1000	1000	1000	1000	1000	1000	1000	1000	1000
17	18	19	20	21	22	23	24	25	26	27	28	29	30	31	32	33	34	35	36	37
1000	1000	1000	1000	1000	1000	1000	1000	1000	1000	1000	1000	1000	1000	1000	1000	1000	1000	1000	1000	1000
16	17	18	19	20	21	22	23	24	25	26	27	28	29	30	31	32	33	34	35	36
1000	1000	1000	1000	1000	1000	1000	1000	1000	1000	1000	1000	1000	1000	1000	1000	1000	1000	1000	1000	1000
15	16	17	18	19	20	21	22	23	24	25	26	27	28	29	30	31	32	33	34	35
1000	1000	1000	1000	1000	1000	1000	1000	1000	1000	1000	1000	1000	1000	1000	1000	1000	1000	1000	1000	1000
14	15	16	17	18	19	20	21	22	23	24	25	26	27	28	29	30	31	32	33	34
1000	1000	1000	1000	1000	1000	1000	1000	1000	1000	1000	1000	1000	1000	1000	1000	1000	1000	1000	1000	1000
13	14	15	16	17	18	19	20	21	22	23	24	25	26	27	28	29	30	31	32	33
1000	1000	1000	1000	1000	1000	1000	1000	1000	1000	1000	1000	1000	1000	1000	1000	1000	1000	1000	1000	1000
12	13	14	15	16	17	18	19	20	21	22	23	24	25	26	27	28	29	30	31	32
1000	1000	1000	1000	1000	1000	1000	1000	1000	1000	1000	1000	1000	1000	1000	1000	1000	1000	1000	1000	1000
11	12	13	14	15	16	17	18	19	20	21	22	23	24	25	26	27	28	29	30	31
1000	1000	1000	1000	1000	1000	1000	1000	1000	1000	1000	1000	1000	1000	1000	1000	1000	1000	1000	1000	1000
10	11	12	13	14	15	16	17	18	19	20	21	22	23	24	25	26	27	28	29	30
1000	1000	1000	1000	1000	1000	1000	1000	1000	1000	1000	1000	1000	1000	1000	1000	1000	1000	1000	1000	1000

24	25	26	27	28	29	30	31	32	33	34
1000	1000	1000	1000	1000	1000	1000	1000	1000	1000	1000
23	24	25	26	27	28	29	30	31	32	33
1000	1000	1000	1000	1000	1000	1000	1000	1000	1000	1000
22	23	24	25	26	27	28	29	30	31	32
1000	1000	1000	1000	1000	1000	1000	1000	1000	1000	1000
21	22	23	24	25	26	27	28	29	30	31
1000	1000	1000	1000	1000	1000	1000	1000	1000	1000	1000
20	21	22	23	24	25	26	27	28	29	30
1000	1000	1000	1000	1000	1000	1000	1000	1000	1000	1000
19	20	21	22	23	24	25	26	27	28	29
1000	1000	1000	1000	1000	1000	1000	1000	1000	1000	1000
18	19	20	21	22	23	24	25	26	27	28
1000	1000	1000	1000	1000	1000	1000	1000	1000	1000	1000
17	18	19	20	21	22	23	24	25	26	27
1000	1000	1000	1000	1000	1000	1000	1000	1000	1000	1000
16	17	18	19	20	21	22	23	24	25	26
1000	1000	1000	1000	1000	1000	1000	1000	1000	1000	1000
15	16	17	18	19	20	21	22	23	24	25
1000	1000	1000	1000	1000	1000	1000	1000	1000	1000	1000
14	15	16	17	18	19	20	21	22	23	24
1000	1000	1000	1000	1000	1000	1000	1000	1000	1000	1000
13	14	15	16	17	18	19	20	21	22	23
1000	1000	1000	1000	1000	1000	1000	1000	1000	1000	1000
12	13	14	15	16	17	18	19	20	21	22
1000	1000	1000	1000	1000	1000	1000	1000	1000	1000	1000
11	12	13	14	15	16	17	18	19	20	21
1000	1000	1000	1000	1000	1000	1000	1000	1000	1000	1000
10	11	12	13	14	15	16	17	18	19	20
1000	1000	1000	1000	1000	1000	1000	1000	1000	1000	1000

HOLLOWAY

AVE.

27

22

Ingliside Race Track

ARLINGTON

JULES

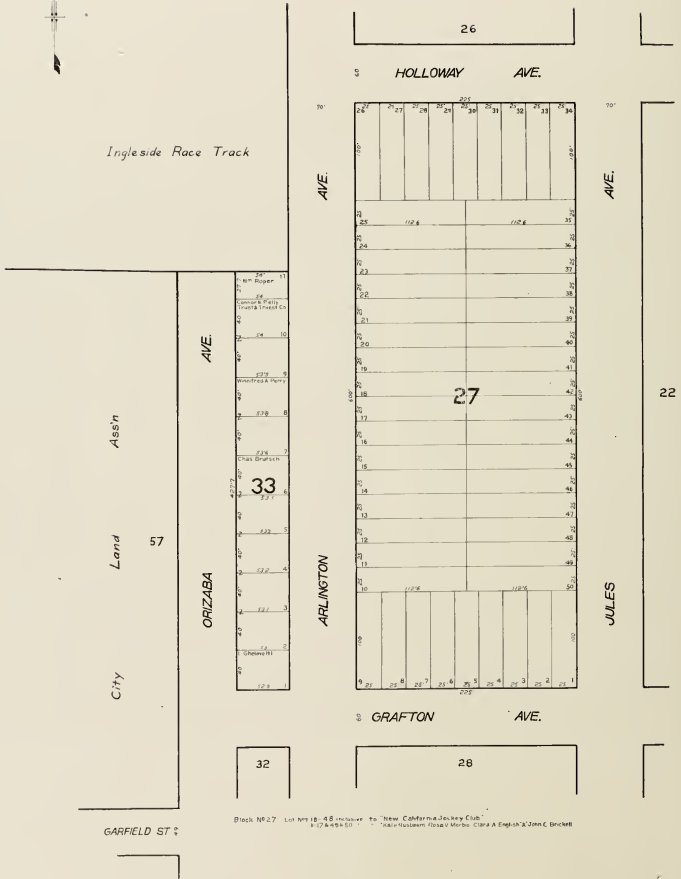
AVE.

FAXON

LAKEVIEW



Ingleside Race Track



Block No. 27 Lot 18 - 48 inclusive to "New California Jockey Club."
 1-17 & 49-50 to "Air-Hudson Road V. Morris, Clara A. English & Jim C. Brockel"


LAKEVIEW



Association

Land

City





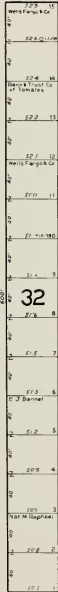
57

56

55

AVE.

ORIZABA



AVE.

ARLINGTON

GRAFTON AVE.

LAKEVIEW AVE.

AVE.

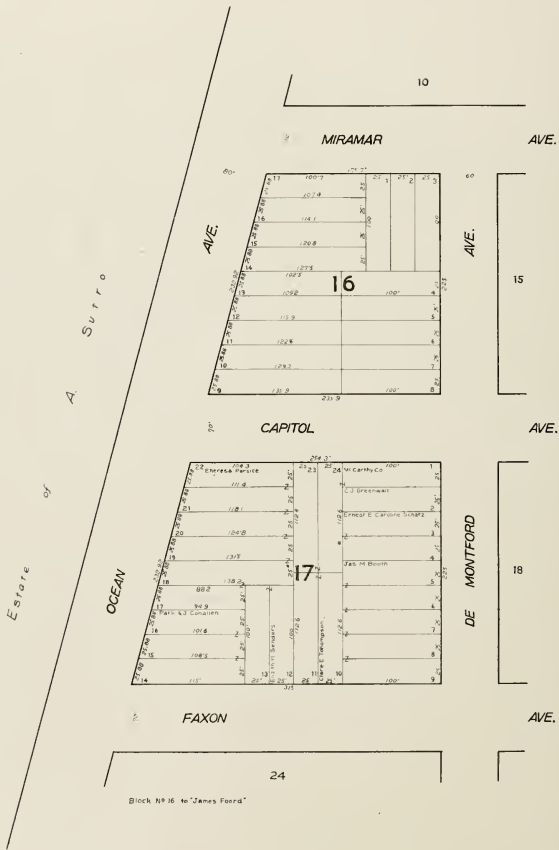

JULES.

21

31

x

LAKEVIEW



LAKEVIEW

17

16

DE MONTFORD

AVE.

AVE.

34	100			100
33	100			100
32	100			100
31	100			100
30	100			100
29	100			100
28	100			100
27	100			100
26	100			100
25	100			100
24	100			100
23	100			100
22	100			100
21	100			100
20	100			100
19	100			100
18	100			100
17	100			100
16	100			100
15	100			100
14	100			100
13	100			100
12	100			100
11	100			100
10	100			100
9	100			100
8	100			100
7	100			100
6	100			100
5	100			100
4	100			100
3	100			100
2	100			100
1	100			100

AVE.

AVE.

18

15

FAXON

CAPITOL

MIRAMAR

19

14

HOLLOWAY

AVE.

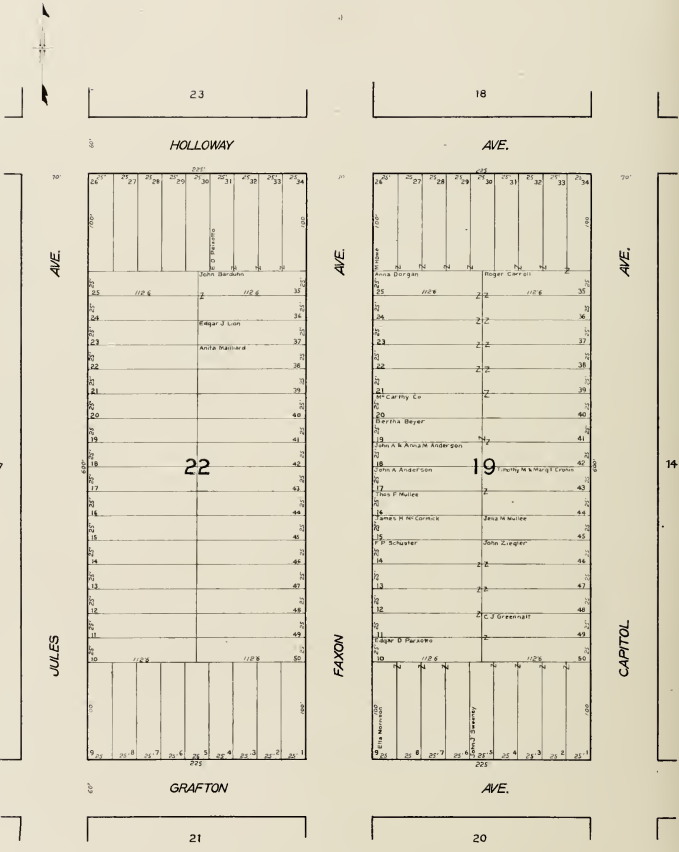
19

14

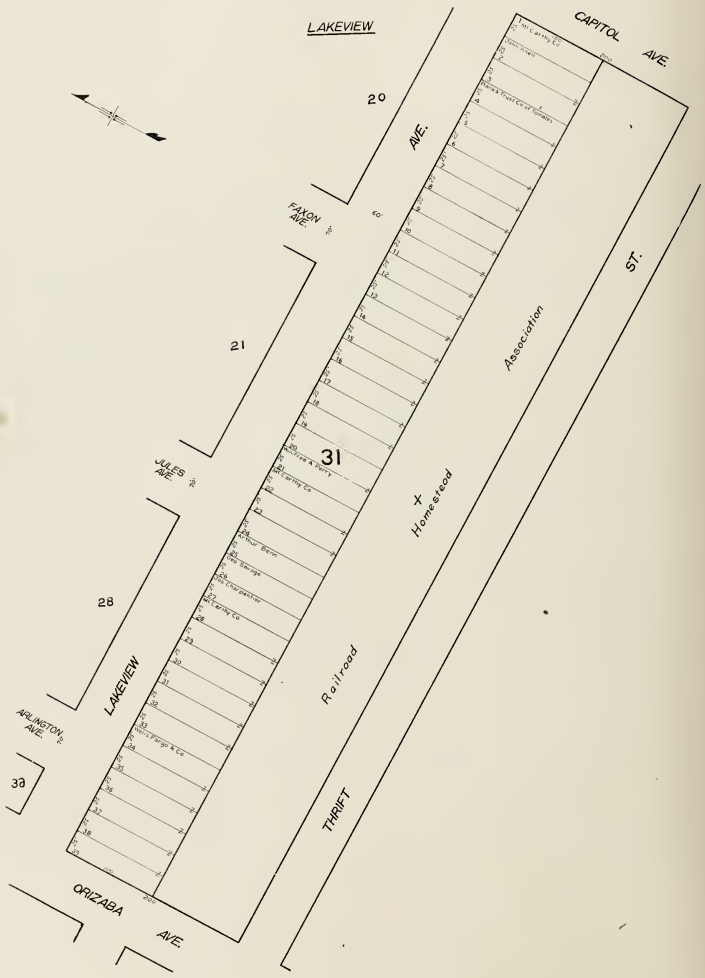
34	100			100
33	100			100
32	100			100
31	100			100
30	100			100
29	100			100
28	100			100
27	100			100
26	100			100
25	100			100
24	100			100
23	100			100
22	100			100
21	100			100
20	100			100
19	100			100
18	100			100
17	100			100
16	100			100
15	100			100
14	100			100
13	100			100
12	100			100
11	100			100
10	100			100
9	100			100
8	100			100
7	100			100
6	100			100
5	100			100
4	100			100
3	100			100
2	100			100
1	100			100

34	100			100
33	100			100
32	100			100
31	100			100
30	100			100
29	100			100
28	100			100
27	100			100
26	100			100
25	100			100
24	100			100
23	100			100
22	100			100
21	100			100
20	100			100
19	100			100
18	100			100
17	100			100
16	100			100
15	100			100
14	100			100
13	100			100
12	100			100
11	100			100
10	100			100
9	100			100
8	100			100
7	100			100
6	100			100
5	100			100
4	100			100
3	100			100
2	100			100
1	100			100

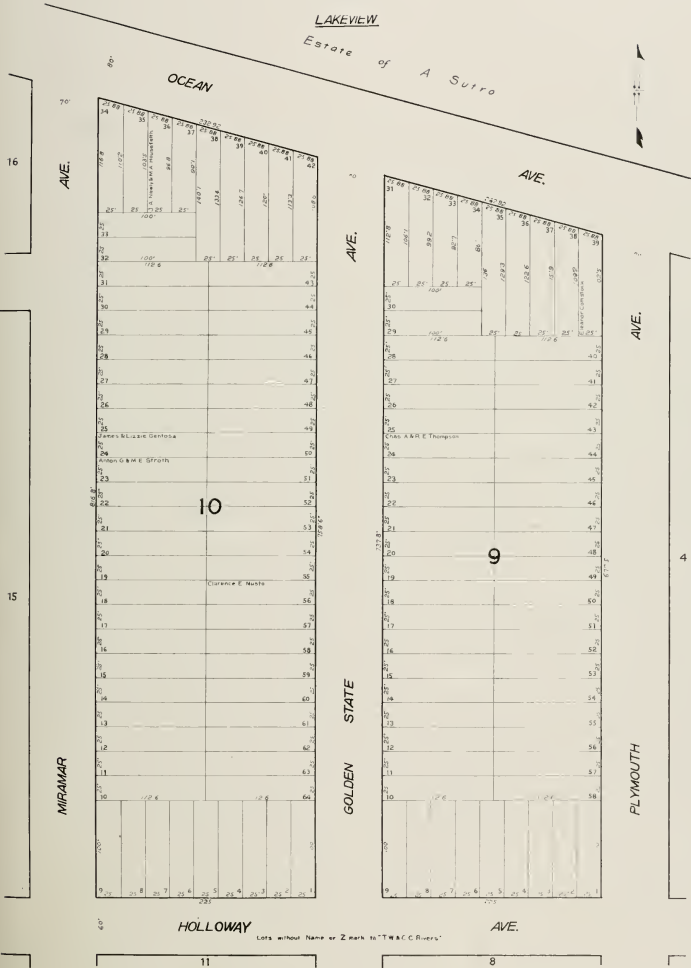
LAKEVIEW



Lots without Name or Z mark to "Assign Suite"



LAKEVIEW
Estate of A Suiro



HOLLOWAY

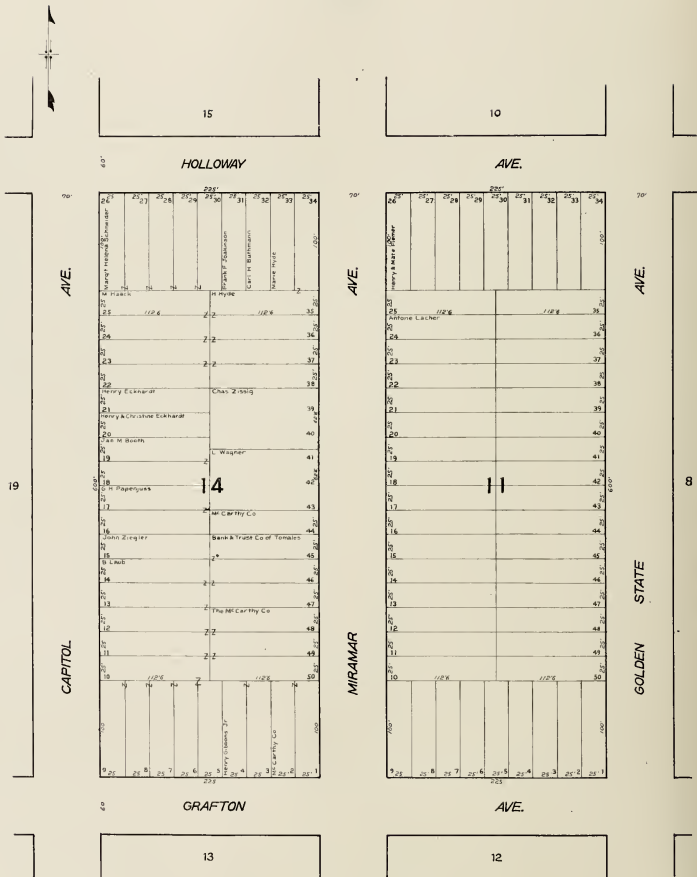
Lots without Name or Z mark to "T.W.C. Rivers"

AVE.

11

8

LAKEVIEW



AVE.

CAPITOL

HOLLOWAY

GRAFTON

AVE.

AVE.

AVE.

MIRAMAR

AVE.

GOLDEN STATE AVE.

15

10

14

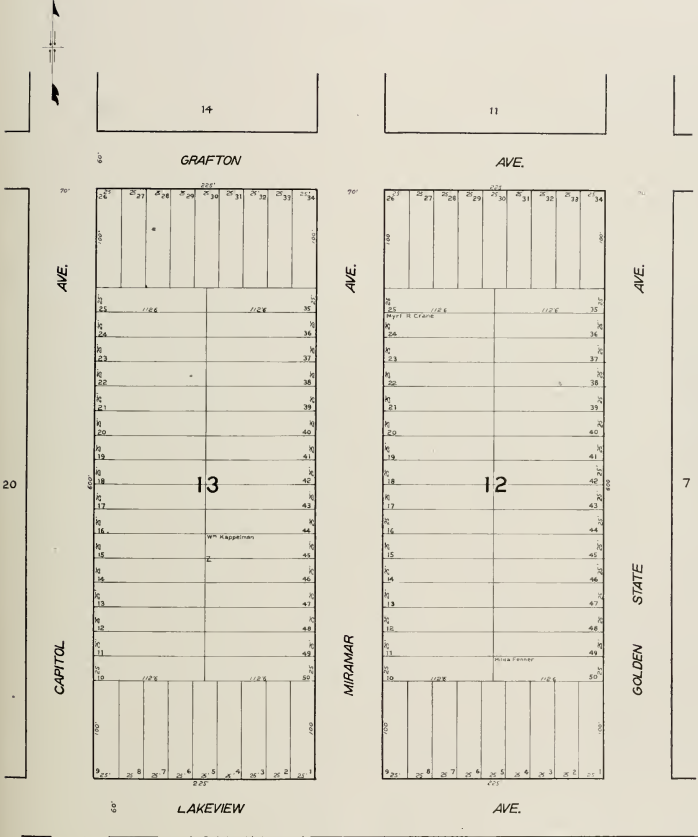
11

13

12

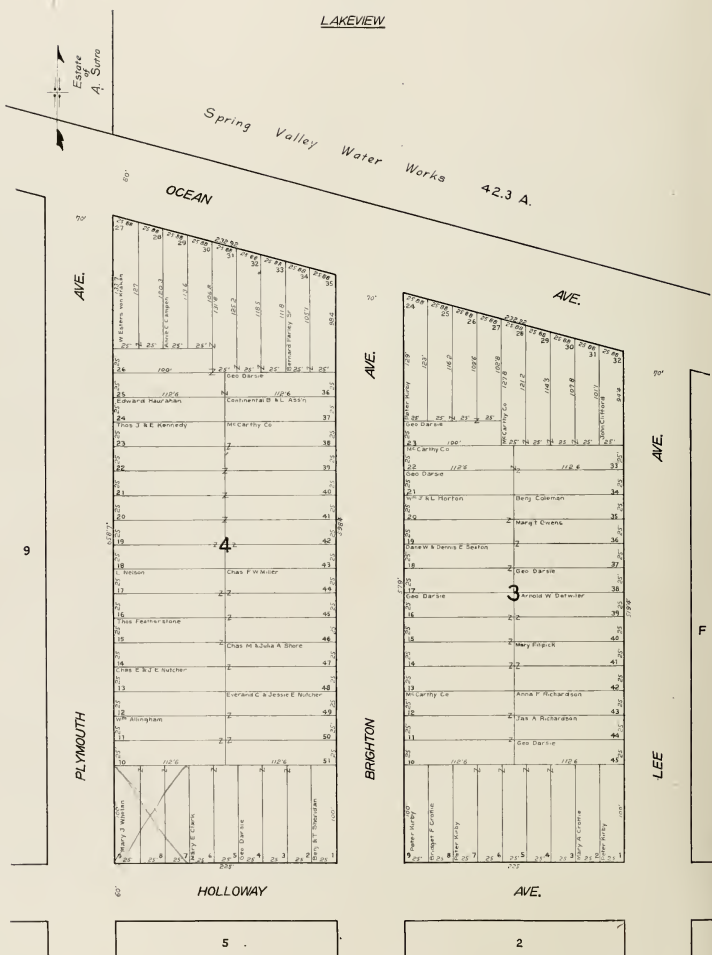
Lots without Name or Z mark to "T.W.B.C. Rivers"

LAKEVIEW





30

Block No 10
 13. Lots without Name or Z mark to "W.B.C.C. Rivers"
 "M.C. Carthy Co."



LAKEVIEW




HOLLOWAY

AVE.

70'

24	23	22	21	20	19	18	17	16	15	14	13	12	11	10	9	8	7	6	5	4	3	2	1
W. H. RIVERS	W. H. RIVERS	W. H. RIVERS	W. H. RIVERS	W. H. RIVERS	W. H. RIVERS	W. H. RIVERS	W. H. RIVERS	W. H. RIVERS	W. H. RIVERS	W. H. RIVERS	W. H. RIVERS	W. H. RIVERS	W. H. RIVERS	W. H. RIVERS	W. H. RIVERS	W. H. RIVERS	W. H. RIVERS	W. H. RIVERS	W. H. RIVERS	W. H. RIVERS	W. H. RIVERS	W. H. RIVERS	W. H. RIVERS
24	23	22	21	20	19	18	17	16	15	14	13	12	11	10	9	8	7	6	5	4	3	2	1
W. H. RIVERS	W. H. RIVERS	W. H. RIVERS	W. H. RIVERS	W. H. RIVERS	W. H. RIVERS	W. H. RIVERS	W. H. RIVERS	W. H. RIVERS	W. H. RIVERS	W. H. RIVERS	W. H. RIVERS	W. H. RIVERS	W. H. RIVERS	W. H. RIVERS	W. H. RIVERS	W. H. RIVERS	W. H. RIVERS	W. H. RIVERS	W. H. RIVERS	W. H. RIVERS	W. H. RIVERS	W. H. RIVERS	W. H. RIVERS


GRAFTON



70'

24	23	22	21	20	19	18	17	16	15	14	13	12	11	10	9	8	7	6	5	4	3	2	1
MARY MORRISON	MARY MORRISON	MARY MORRISON	MARY MORRISON	MARY MORRISON	MARY MORRISON	MARY MORRISON	MARY MORRISON	MARY MORRISON	MARY MORRISON	MARY MORRISON	MARY MORRISON	MARY MORRISON	MARY MORRISON	MARY MORRISON	MARY MORRISON	MARY MORRISON	MARY MORRISON	MARY MORRISON	MARY MORRISON	MARY MORRISON	MARY MORRISON	MARY MORRISON	MARY MORRISON
24	23	22	21	20	19	18	17	16	15	14	13	12	11	10	9	8	7	6	5	4	3	2	1
MARY MORRISON	MARY MORRISON	MARY MORRISON	MARY MORRISON	MARY MORRISON	MARY MORRISON	MARY MORRISON	MARY MORRISON	MARY MORRISON	MARY MORRISON	MARY MORRISON	MARY MORRISON	MARY MORRISON	MARY MORRISON	MARY MORRISON	MARY MORRISON	MARY MORRISON	MARY MORRISON	MARY MORRISON	MARY MORRISON	MARY MORRISON	MARY MORRISON	MARY MORRISON	MARY MORRISON

PLYMOUTH



GOLDEN STATE



AVE.

BRIGHTON

11

2

LAKEVIEW



GRAFTON AVE.

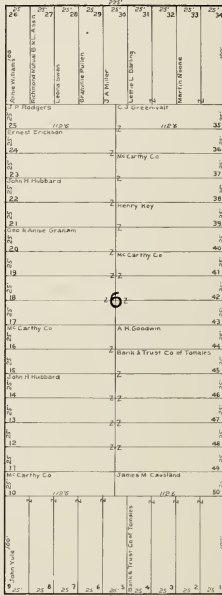
AVE.

90°
AVE.



LAKEVIEW

90°
AVE.



AVE.

12

GOLDEN STATE AVE.

PLYMOUTH AVE.

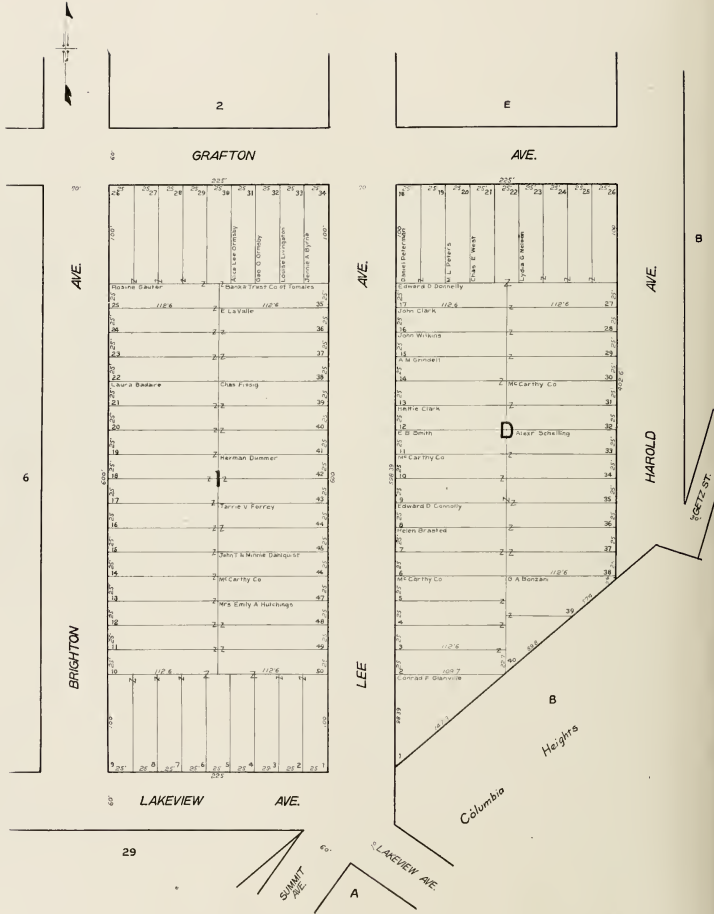
BRIGHTON AVE.

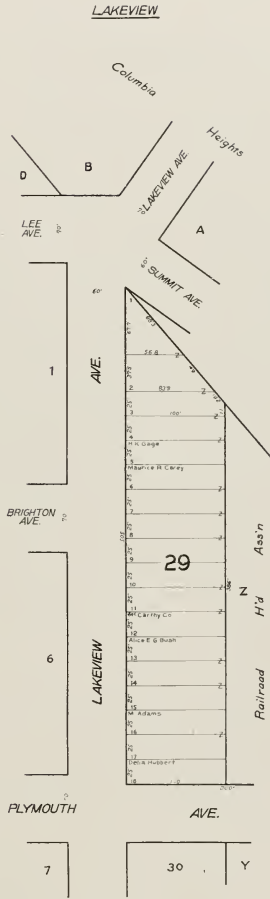
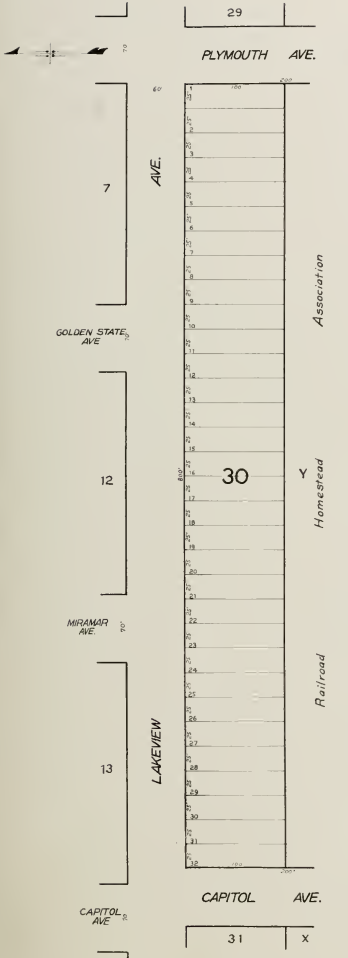
30

29

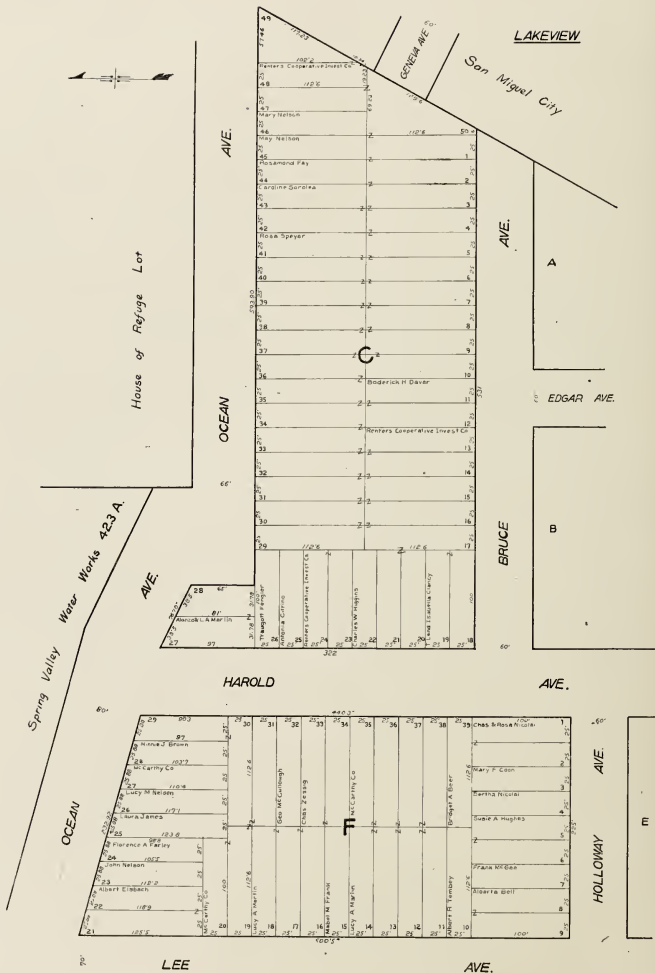
Lots without Name or Z mark to T W & C Rivers

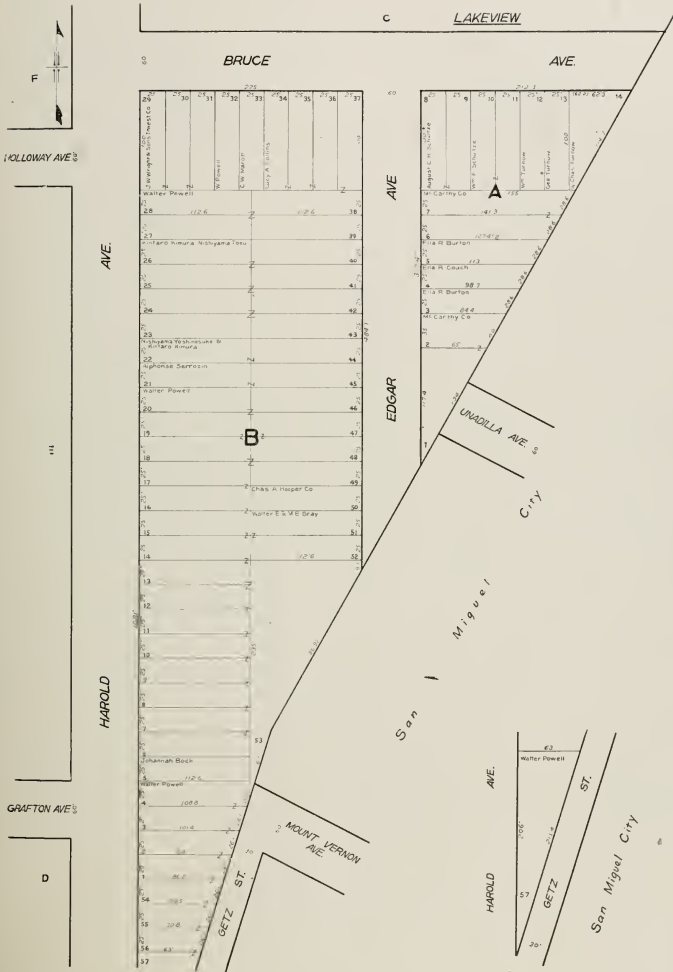
LAKEVIEW






Block No. 29 30 1/2 "T W A C Rivers"







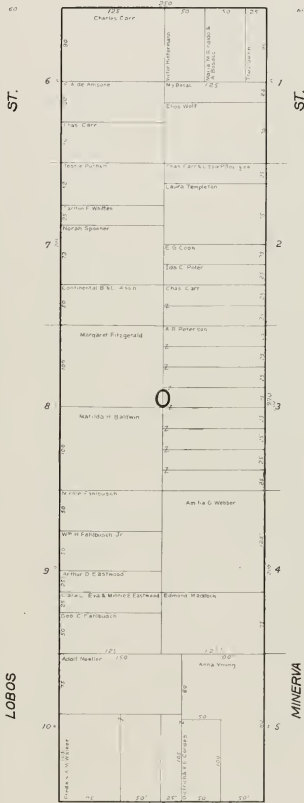
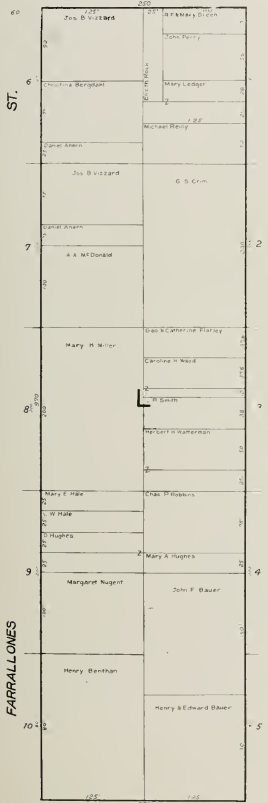


RAILROAD H/D ASS'N

City Land Ass'n 54

ORIZABA

AVE.



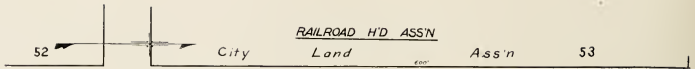
CAPITOL

AVE.

FARRALLONES

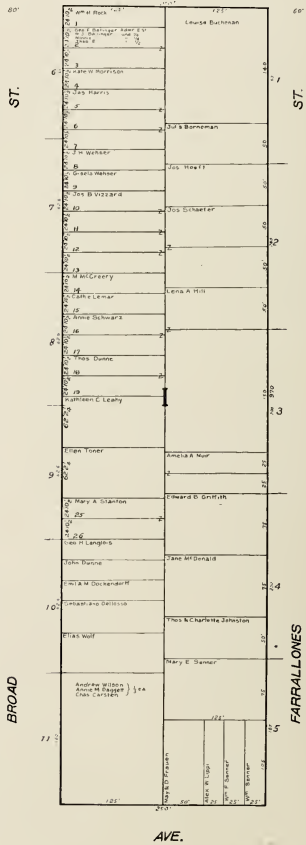
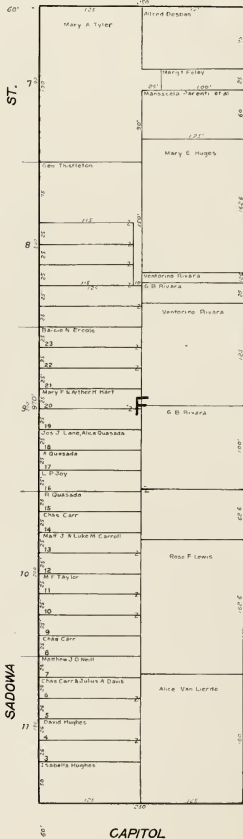
LOBOY

MINERVA



ORIZABA

AVE.



RAILROAD H'D ASS'N

City

Land

Ass'n

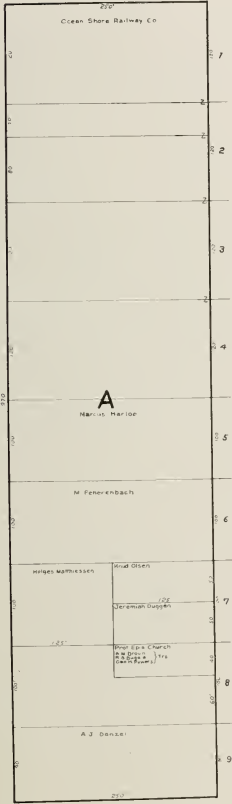
52

ORIZABA

AVE.

AVE.

PALMETTO



ST.


SAGAMORE

CAPITOL

AVE

ST.

SADOWA



ST.

ST.

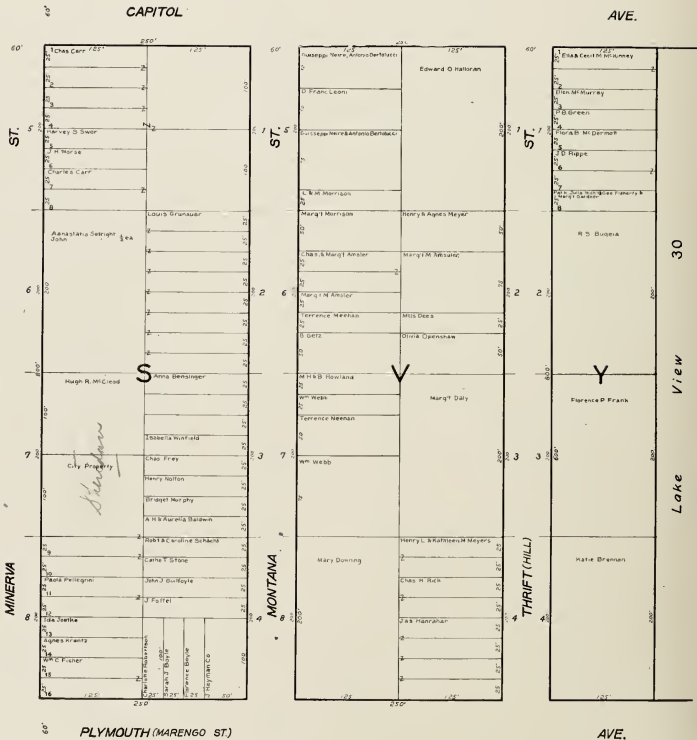

SAGAMORE

ST.

ST.

SADOWA

RAILROAD H'D ASS'N

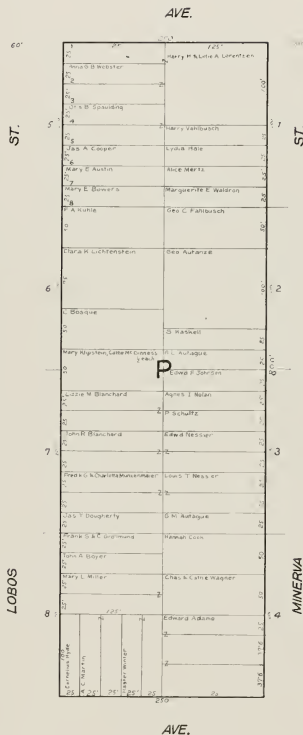
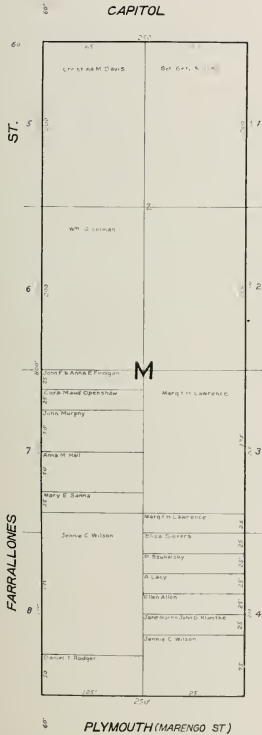



PLYMOUTH (MARENGO ST)

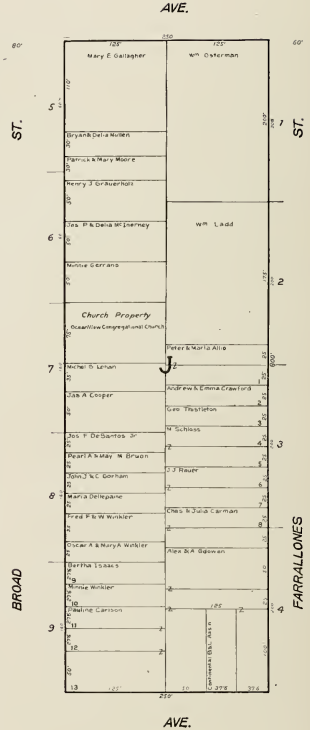
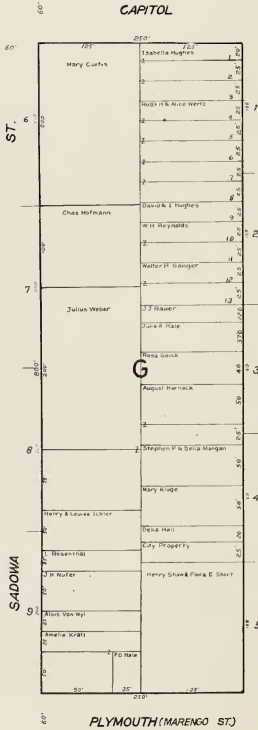
AVE.

Lake View 30

RAILROAD H'D ASS'N



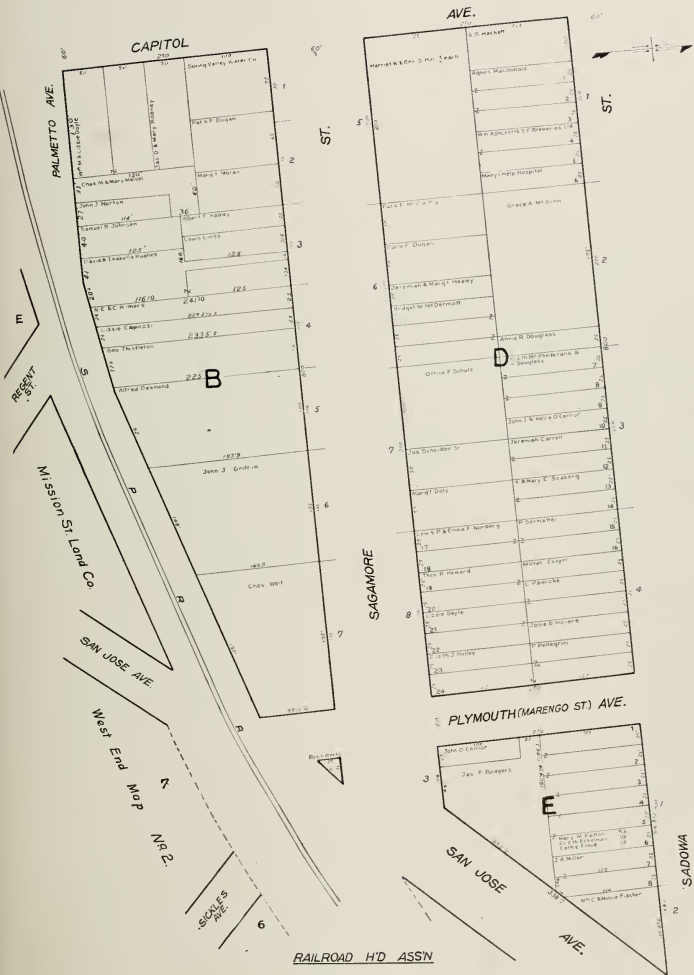
RAILROAD H'D ASS'N



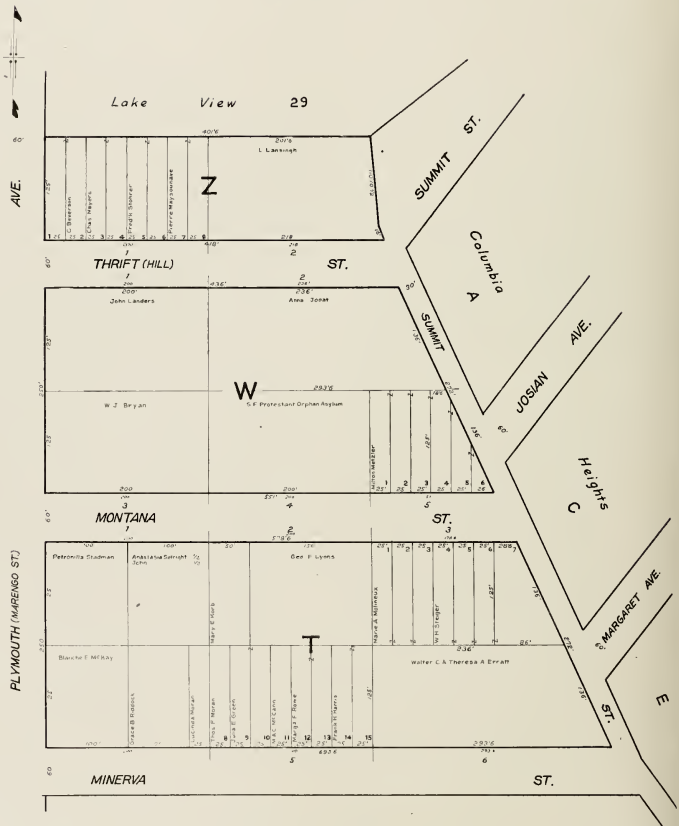
SADOWIA

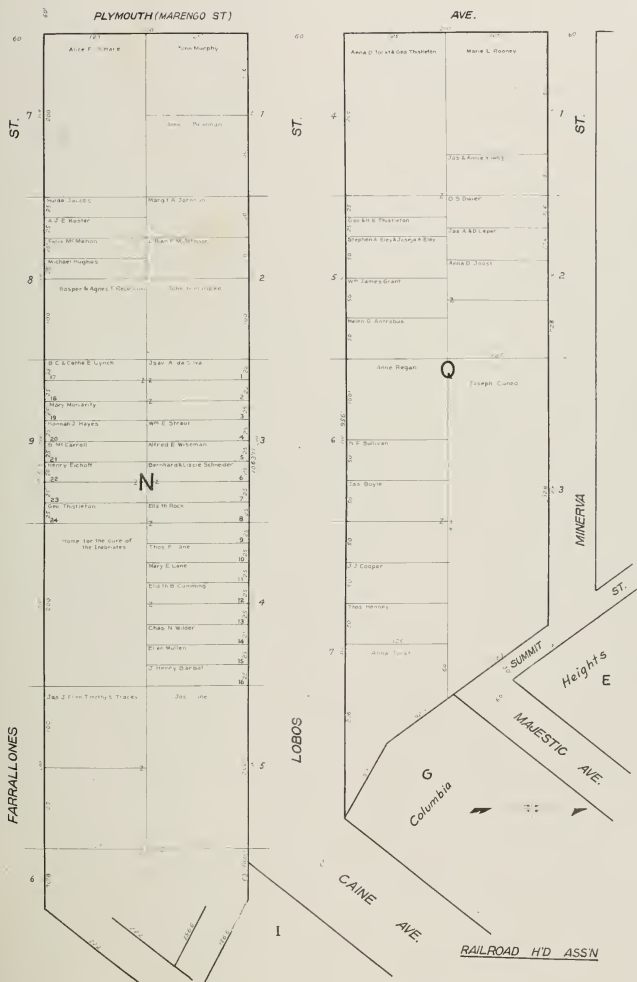
BROAD

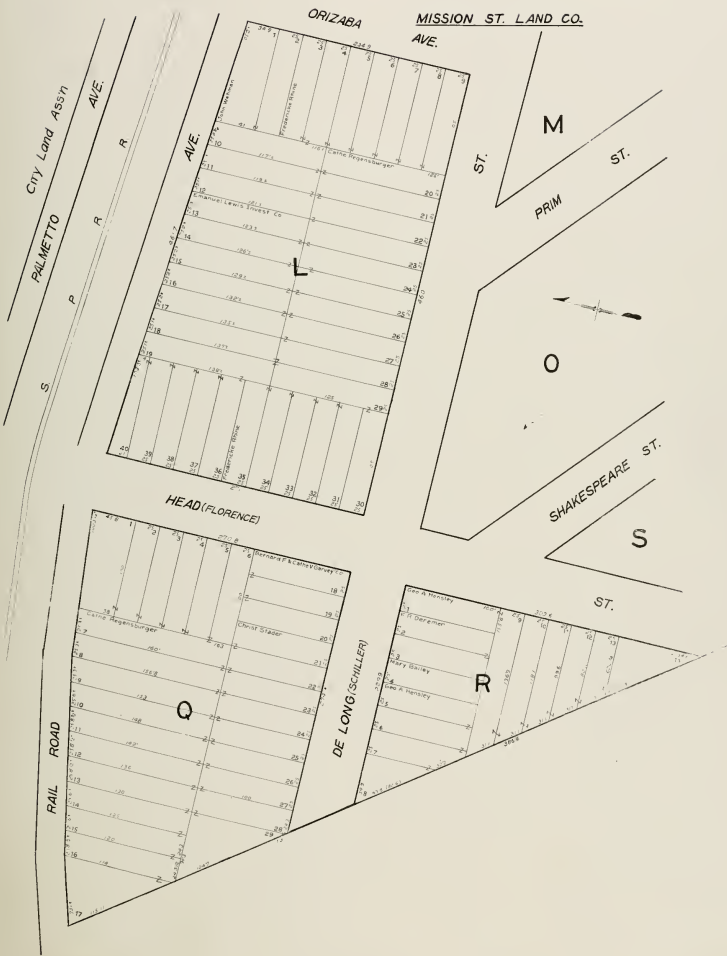
FARRALONES

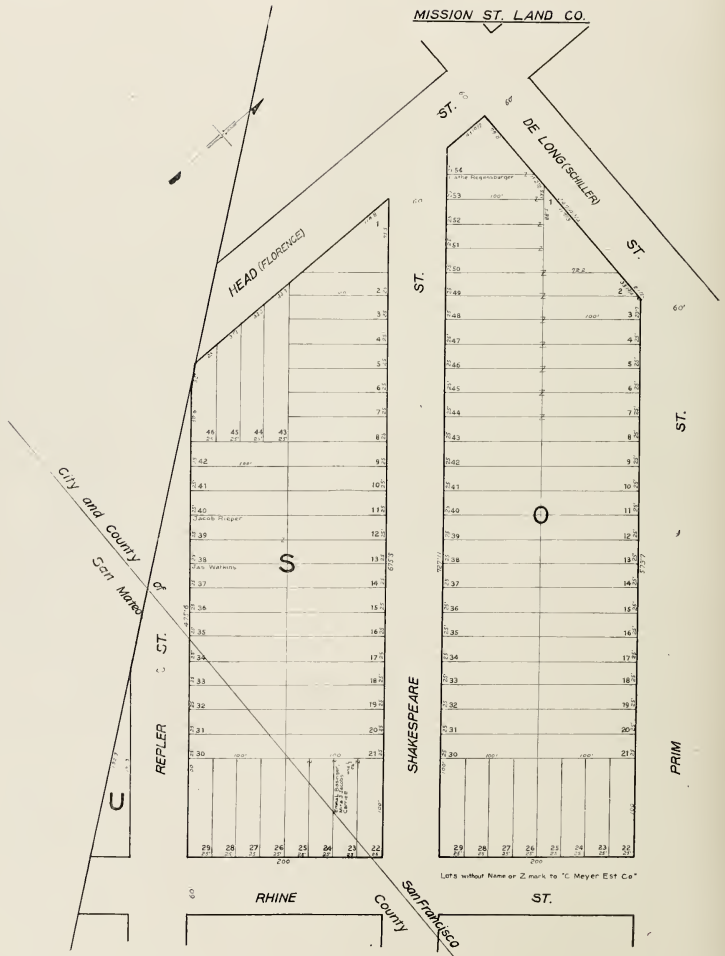


RAILROAD H'D ASSN

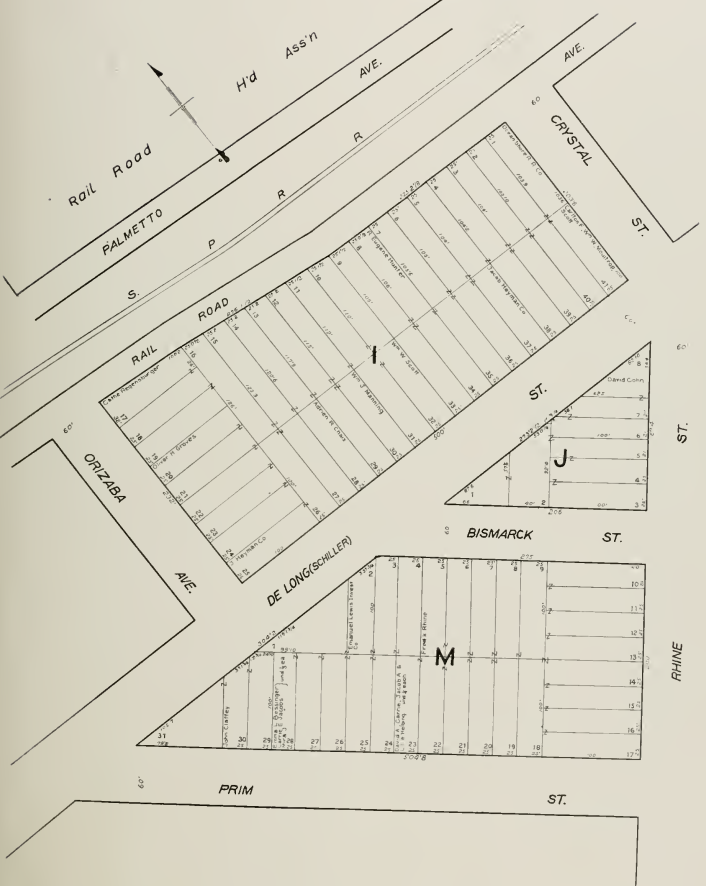




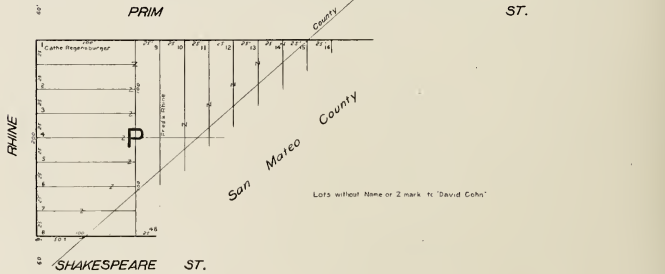
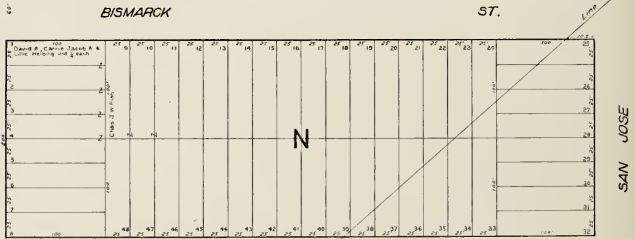
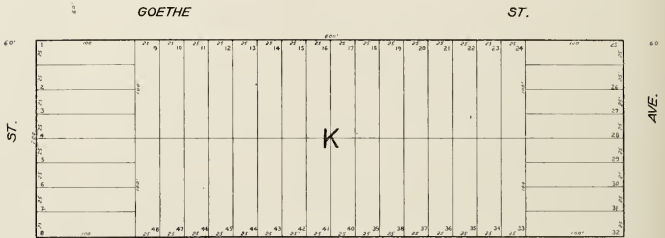
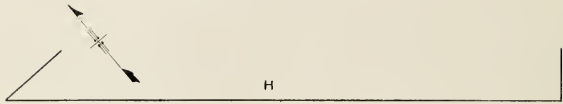




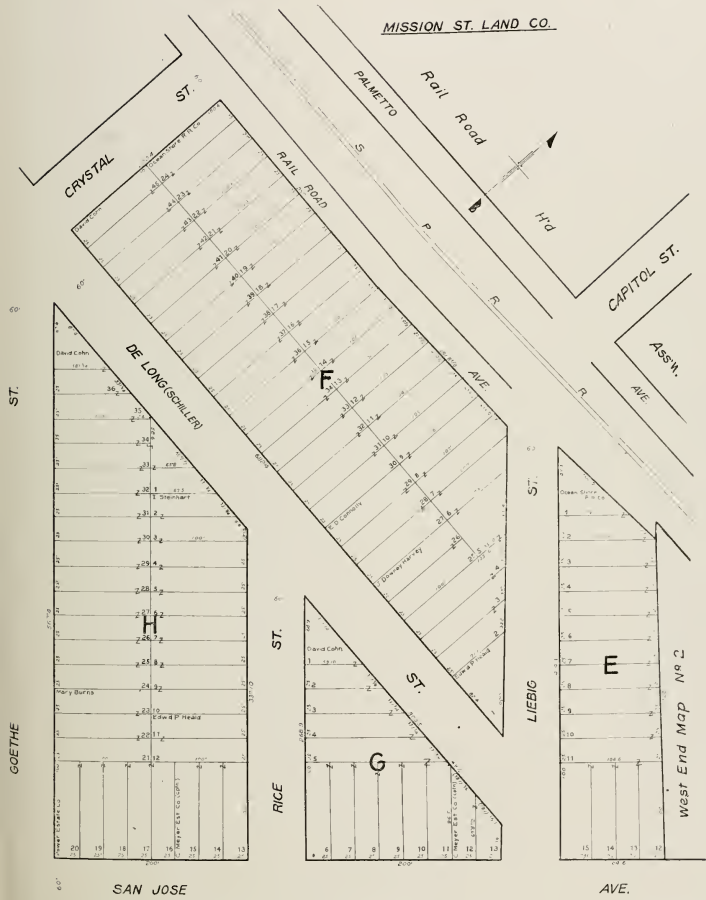
MISSION ST. LAND CO.



MISSION ST. LAND CO.

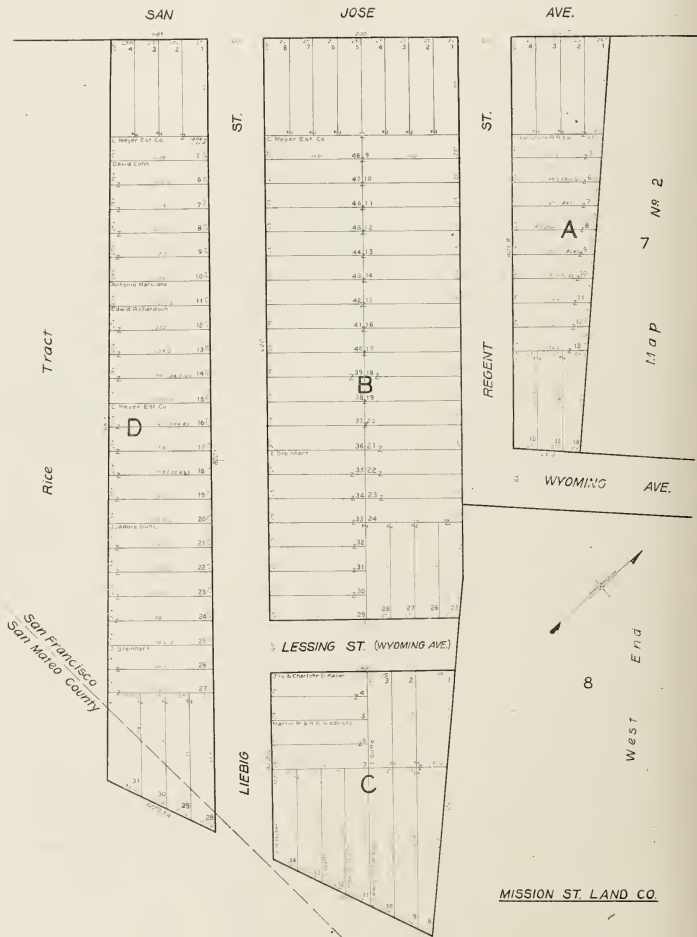


Lots without Name or Z mark to "David Cohn"



Rice

Tract

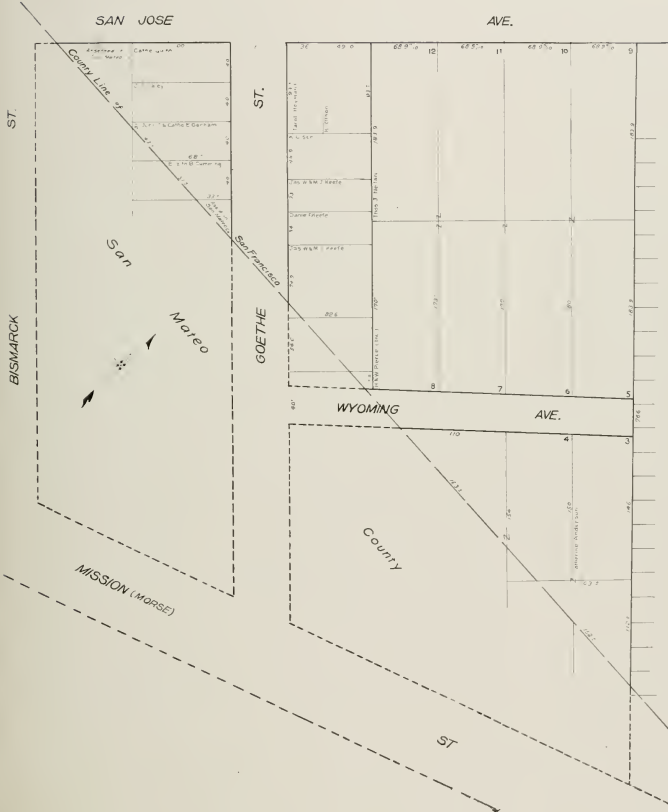


MISSION ST. LAND CO.

A. W. RICE'S SUBDIVISION

SAN JOSE

AVE.



SAN MIGUEL CITY

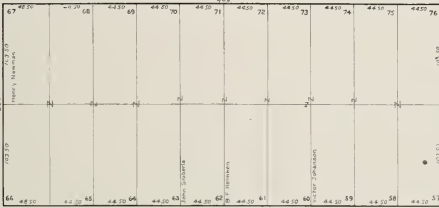
3

TARA

ST.

AIVE.

AIVE.



LOUISBURG

8

ST.

9

7



HOWTH

ST.

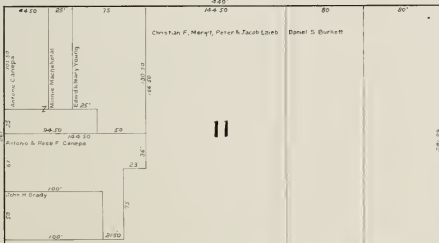
GENEVA

UNADILLA

11

10

12



Lakeview

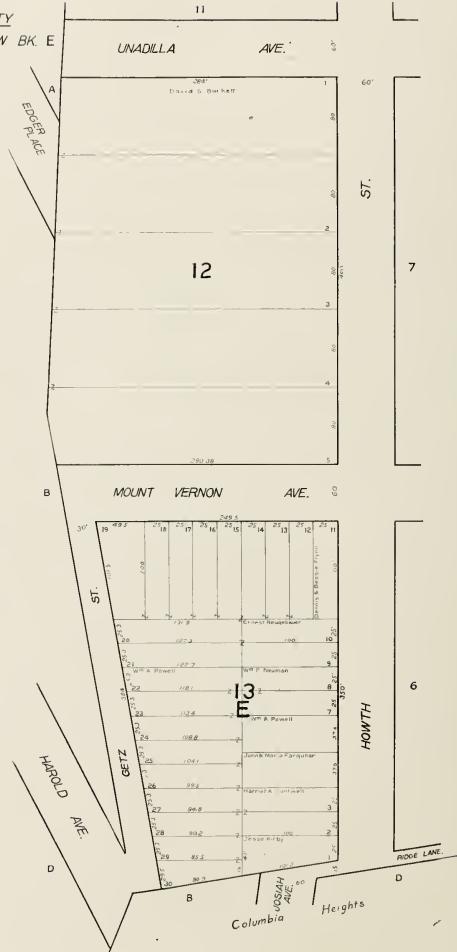
BRUCE AVE

Lakeview

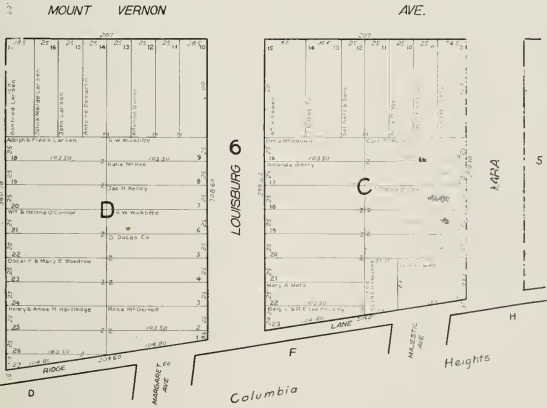
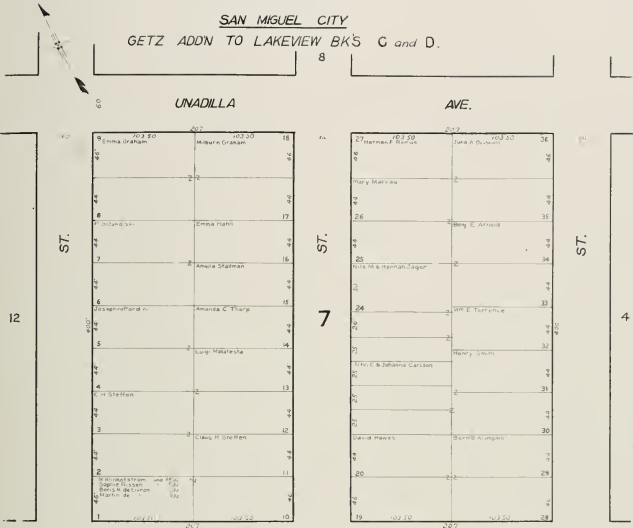
SAN MIGUEL CITY
GETZ ADDN TO LAKEVIEW BK E

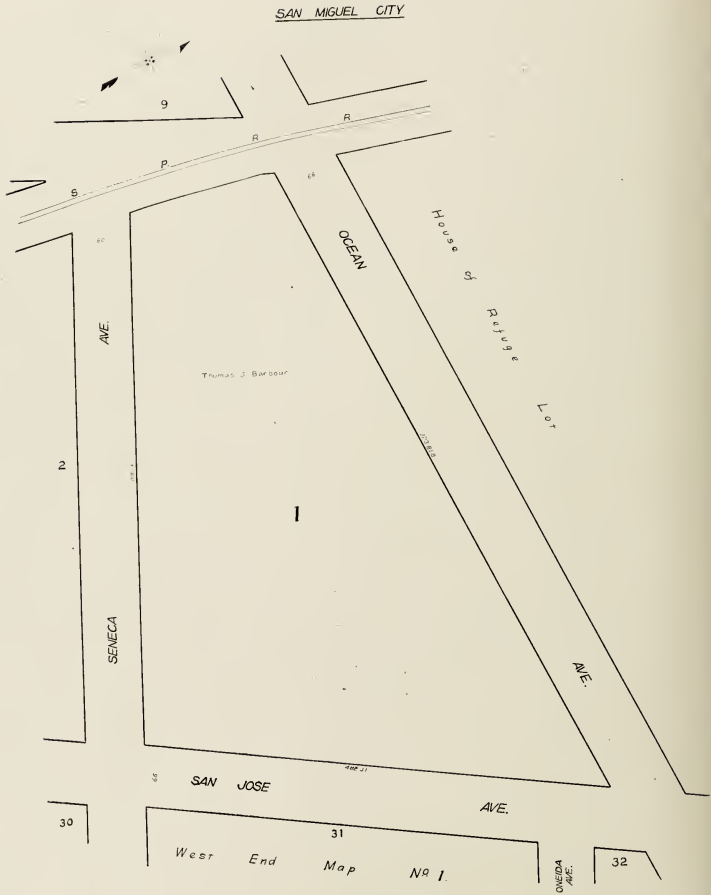


Lakeview

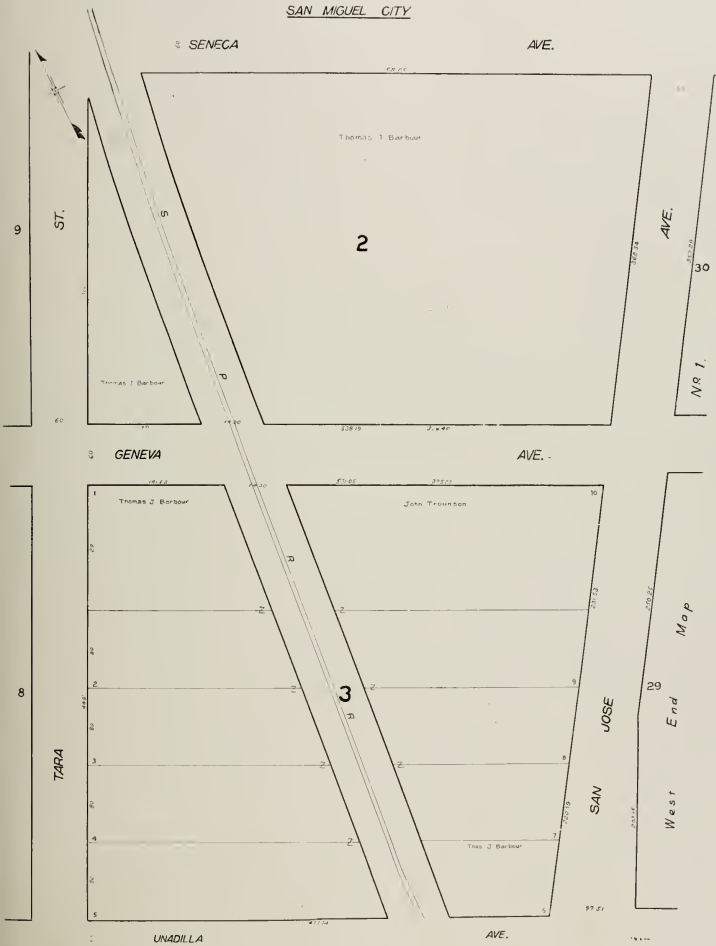


SAN MIGUEL CITY
GETZ ADDN TO LAKEVIEW BK'S C and D.

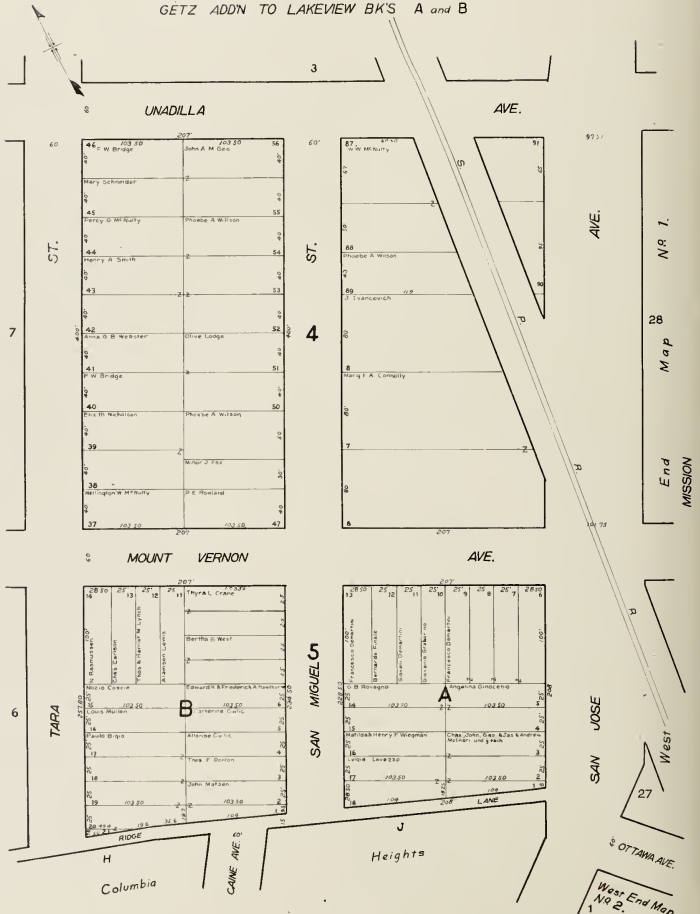


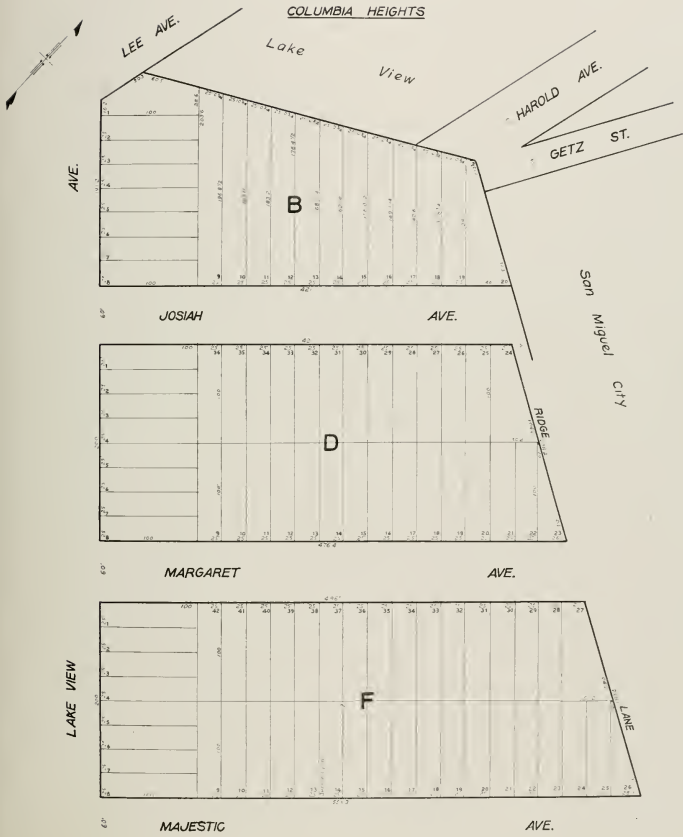


SAN MIGUEL CITY



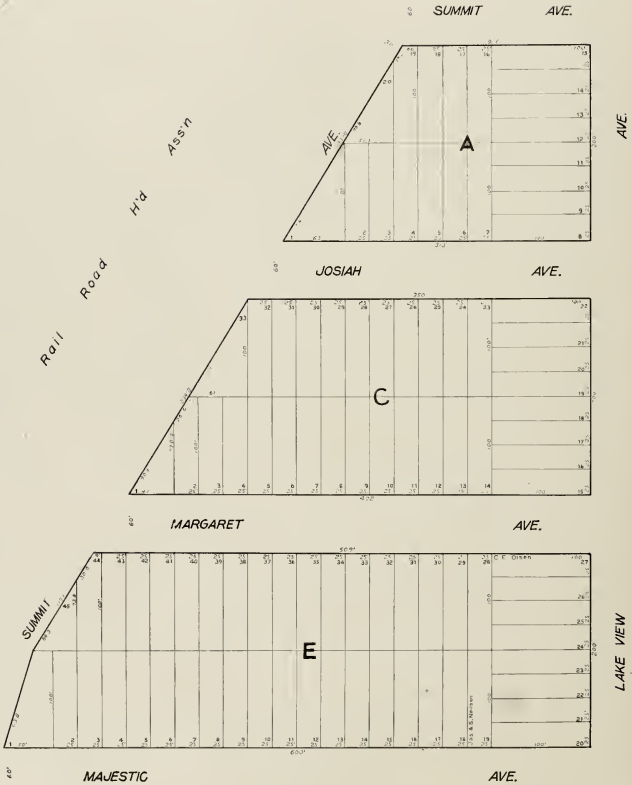
SAN MIGUEL CITY
GETZ ADDN TO LAKEVIEW BK'S A and B





Lots without Name or Z mark is "John Cairne"

COLUMBIA HEIGHTS

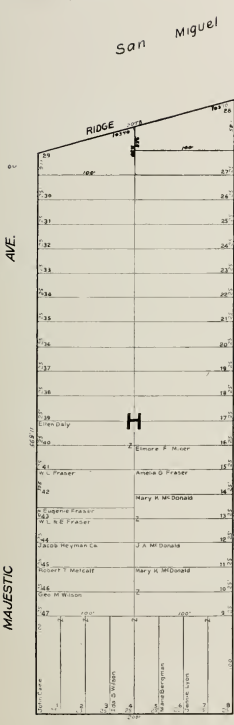


Lots without name or Z mark to John Caine

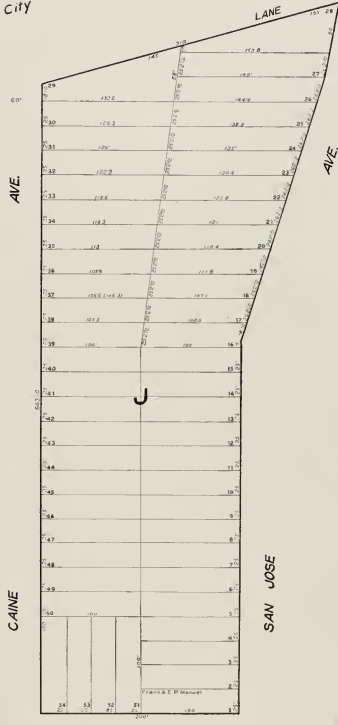
COLUMBIA HEIGHTS



San Miguel City



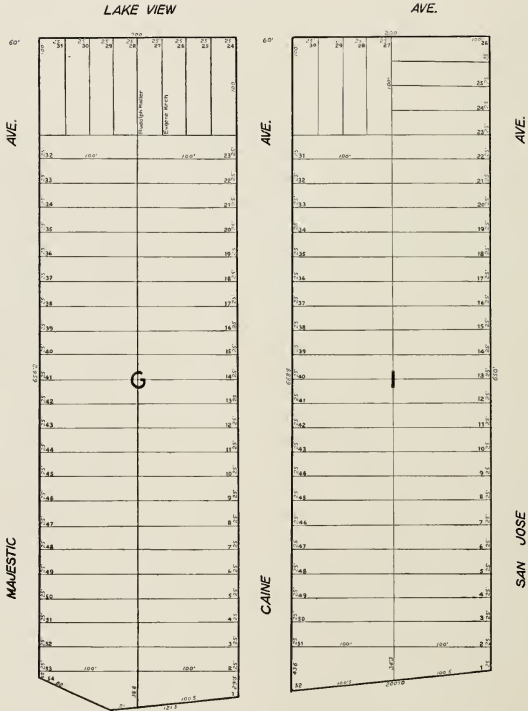
LAKE VIEW



AVE.

Lots without Name or Z mark to "John Caine"

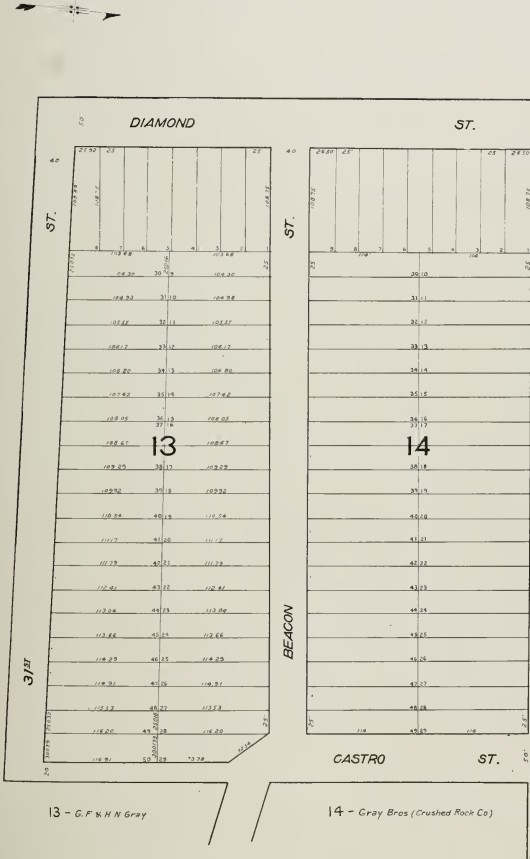
COLUMBIA HEIGHTS



Lots without Name or Z mark in "John Caine"

SECTION 2

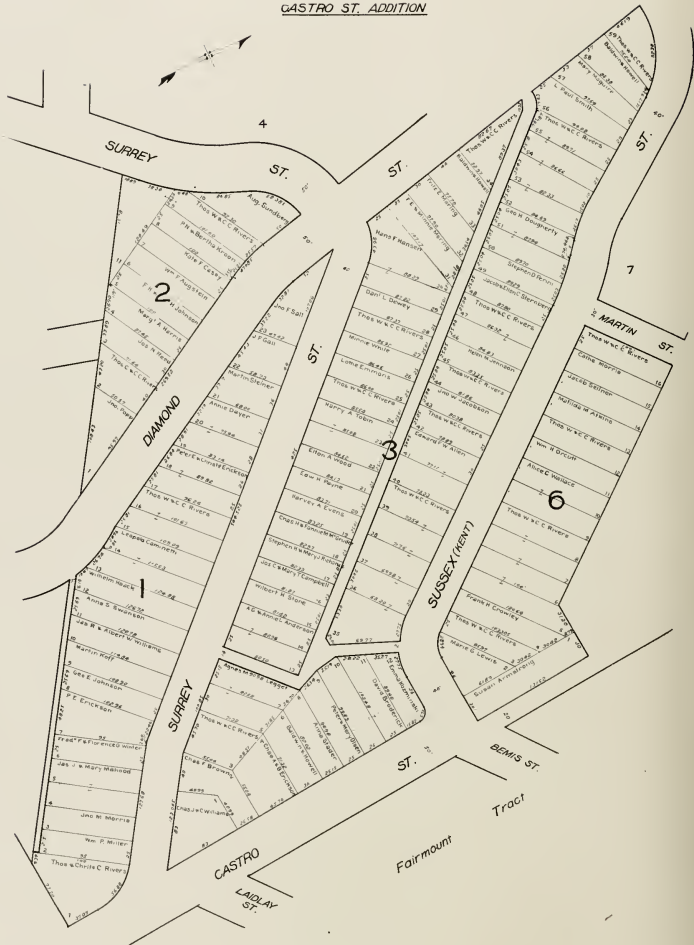
CASTRO ST. ADDN MAP A



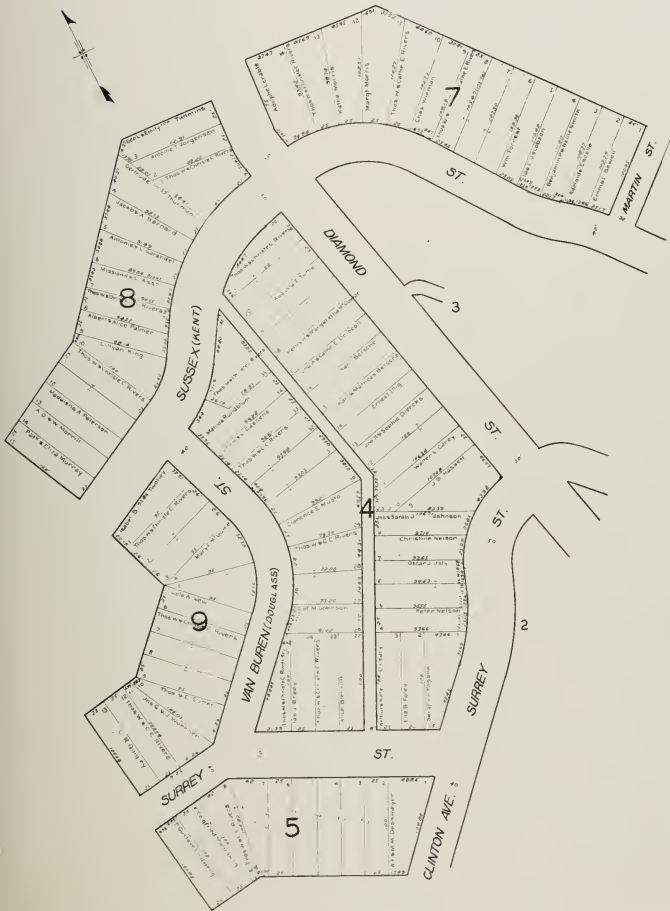
13 - G.F. & N.N. Gray

14 - Gray Bros. (Crushed Rock Co.)

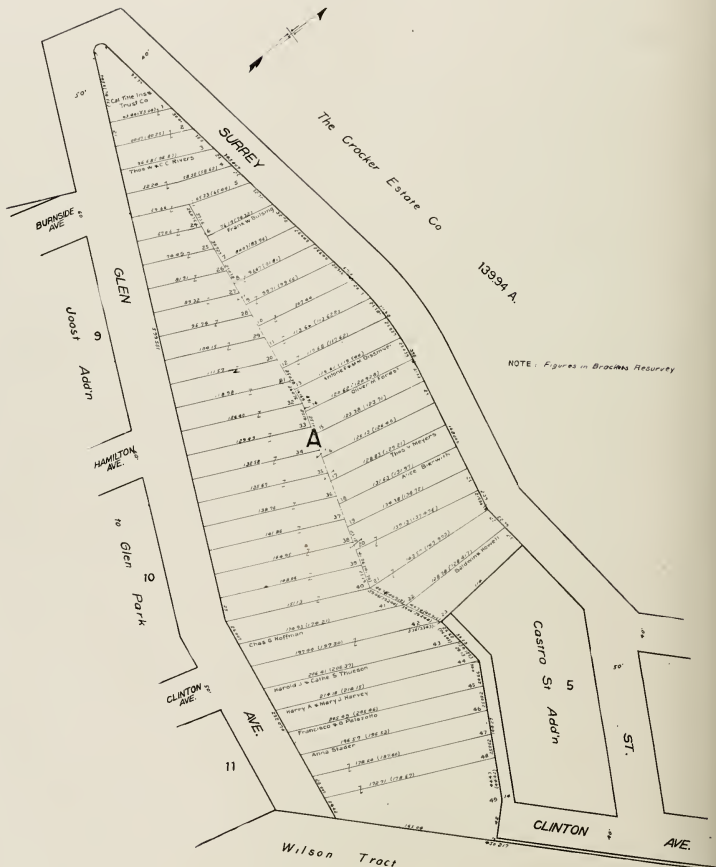
GASTRO ST. ADDITION



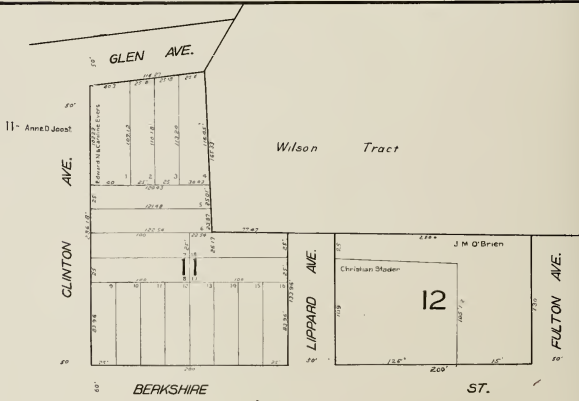
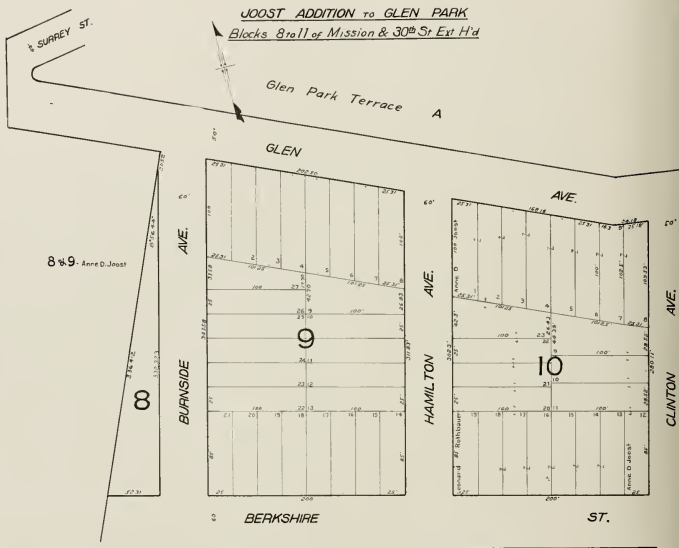
GASTRO ST ADDITION



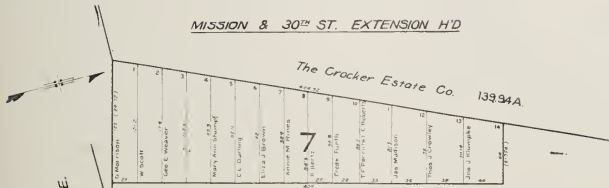
GLEN PARK TERRACE Block A







MISSION & 30TH ST. EXTENSION H/D



BURNSIDE AVE.

HAMILTON AVE.

CLINTON AVE.

LIPPARD AVE.

MANGELS AVE.
SUNNYSIDE

ST.

BERKSHIRE

1	10 Mar 1855 W. Buck	11	10 Mar 1855 W. Buck	21	10 Mar 1855 W. Buck	31	10 Mar 1855 W. Buck	41	10 Mar 1855 W. Buck	51	10 Mar 1855 W. Buck	61	10 Mar 1855 W. Buck	71	10 Mar 1855 W. Buck	81	10 Mar 1855 W. Buck	91	10 Mar 1855 W. Buck	101	10 Mar 1855 W. Buck
2	10 Mar 1855 Sara B. C. Amey	12	10 Mar 1855 A. C. C. Washington	22	10 Mar 1855 A. C. C. Washington	32	10 Mar 1855 A. C. C. Washington	42	10 Mar 1855 A. C. C. Washington	52	10 Mar 1855 A. C. C. Washington	62	10 Mar 1855 A. C. C. Washington	72	10 Mar 1855 A. C. C. Washington	82	10 Mar 1855 A. C. C. Washington	92	10 Mar 1855 A. C. C. Washington	102	10 Mar 1855 A. C. C. Washington
3	10 Mar 1855 Sara B. C. Amey	13	10 Mar 1855 Sara B. C. Amey	23	10 Mar 1855 Sara B. C. Amey	33	10 Mar 1855 Sara B. C. Amey	43	10 Mar 1855 Sara B. C. Amey	53	10 Mar 1855 Sara B. C. Amey	63	10 Mar 1855 Sara B. C. Amey	73	10 Mar 1855 Sara B. C. Amey	83	10 Mar 1855 Sara B. C. Amey	93	10 Mar 1855 Sara B. C. Amey	103	10 Mar 1855 Sara B. C. Amey
4	10 Mar 1855 Sara B. C. Amey	14	10 Mar 1855 Sara B. C. Amey	24	10 Mar 1855 Sara B. C. Amey	34	10 Mar 1855 Sara B. C. Amey	44	10 Mar 1855 Sara B. C. Amey	54	10 Mar 1855 Sara B. C. Amey	64	10 Mar 1855 Sara B. C. Amey	74	10 Mar 1855 Sara B. C. Amey	84	10 Mar 1855 Sara B. C. Amey	94	10 Mar 1855 Sara B. C. Amey	104	10 Mar 1855 Sara B. C. Amey
5	10 Mar 1855 Sara B. C. Amey	15	10 Mar 1855 Sara B. C. Amey	25	10 Mar 1855 Sara B. C. Amey	35	10 Mar 1855 Sara B. C. Amey	45	10 Mar 1855 Sara B. C. Amey	55	10 Mar 1855 Sara B. C. Amey	65	10 Mar 1855 Sara B. C. Amey	75	10 Mar 1855 Sara B. C. Amey	85	10 Mar 1855 Sara B. C. Amey	95	10 Mar 1855 Sara B. C. Amey	105	10 Mar 1855 Sara B. C. Amey
6	10 Mar 1855 Sara B. C. Amey	16	10 Mar 1855 Sara B. C. Amey	26	10 Mar 1855 Sara B. C. Amey	36	10 Mar 1855 Sara B. C. Amey	46	10 Mar 1855 Sara B. C. Amey	56	10 Mar 1855 Sara B. C. Amey	66	10 Mar 1855 Sara B. C. Amey	76	10 Mar 1855 Sara B. C. Amey	86	10 Mar 1855 Sara B. C. Amey	96	10 Mar 1855 Sara B. C. Amey	106	10 Mar 1855 Sara B. C. Amey
7	10 Mar 1855 Sara B. C. Amey	17	10 Mar 1855 Sara B. C. Amey	27	10 Mar 1855 Sara B. C. Amey	37	10 Mar 1855 Sara B. C. Amey	47	10 Mar 1855 Sara B. C. Amey	57	10 Mar 1855 Sara B. C. Amey	67	10 Mar 1855 Sara B. C. Amey	77	10 Mar 1855 Sara B. C. Amey	87	10 Mar 1855 Sara B. C. Amey	97	10 Mar 1855 Sara B. C. Amey	107	10 Mar 1855 Sara B. C. Amey

The Cracker Estate Co. 139.94A

47

46

45

44

7

6

5

4

43

42

47

46

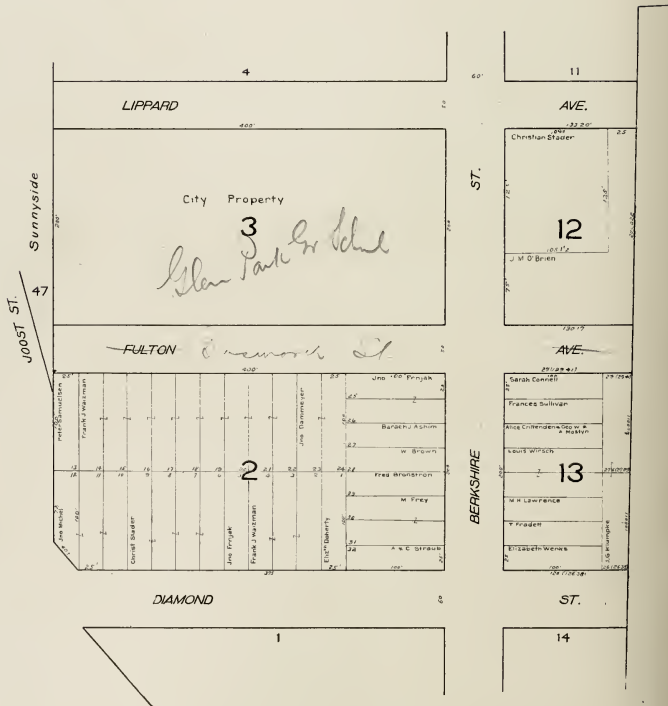
ACADIA ST.

MANGELS AVE.

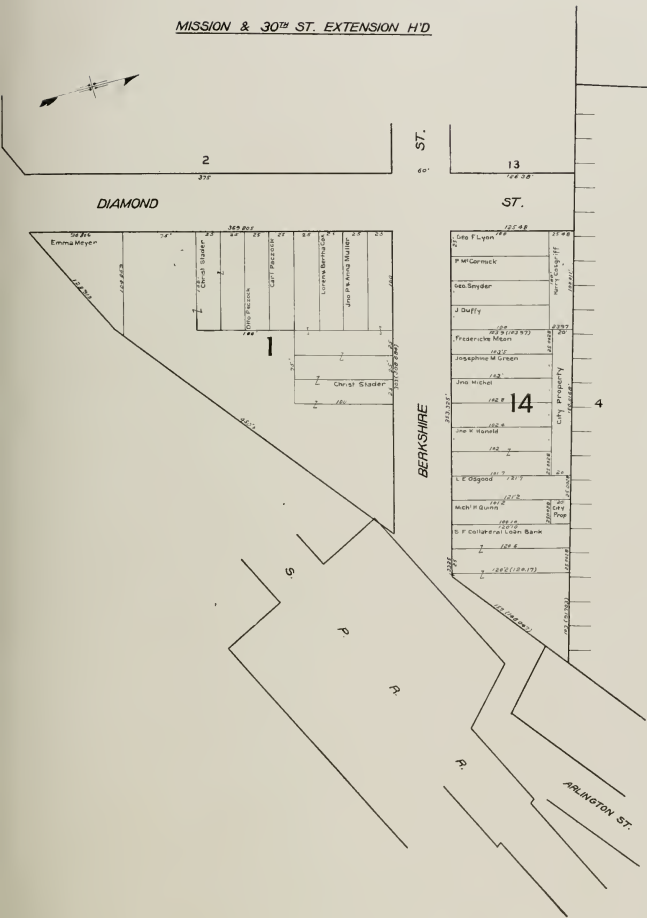
SUNNYSIDE

SAN FRANCISCO HOMESTEADS

MISSION & 30th ST. EXTENSION HD

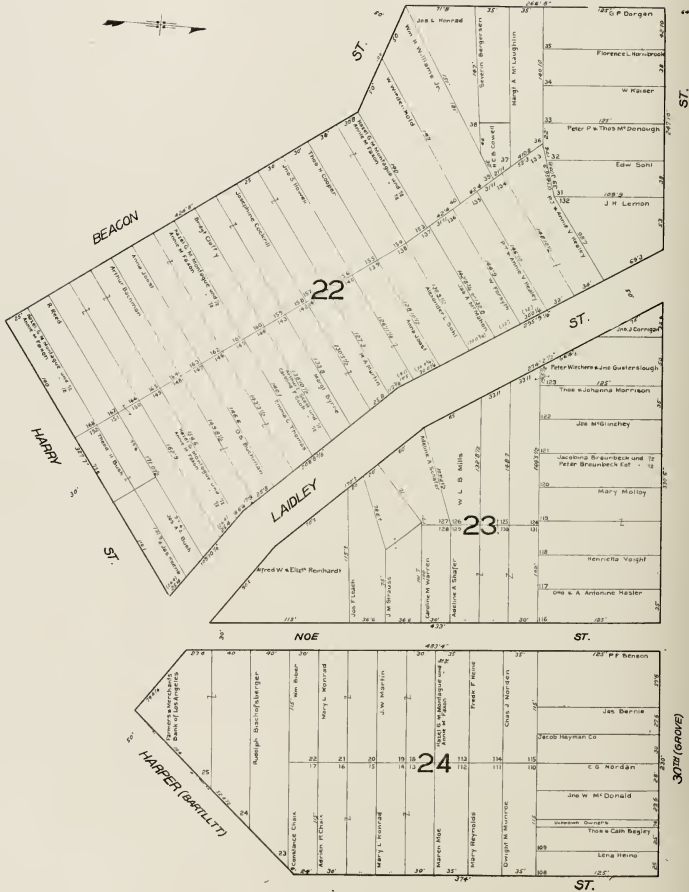


MISSION & 30TH ST. EXTENSION H/D

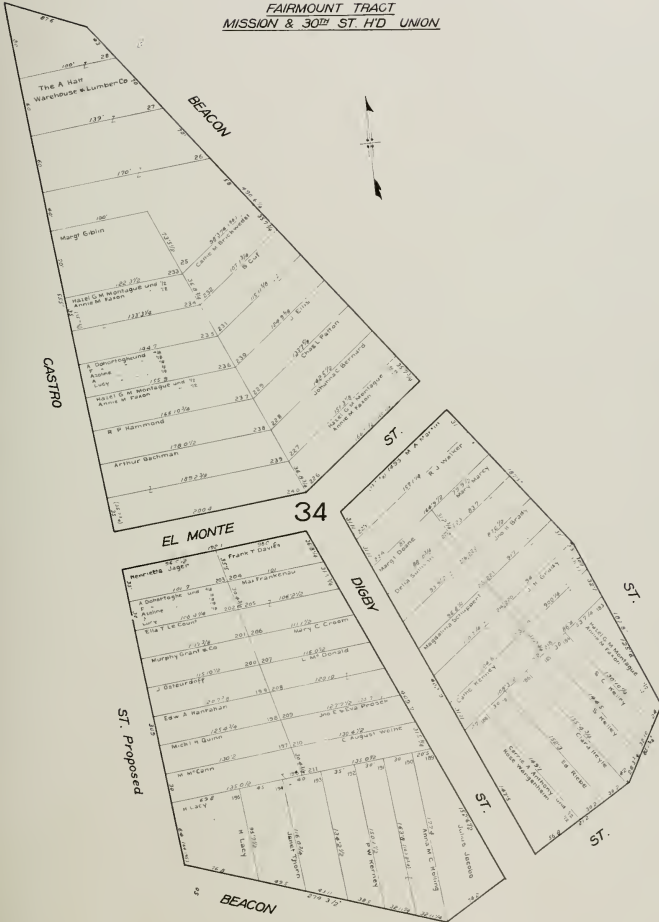


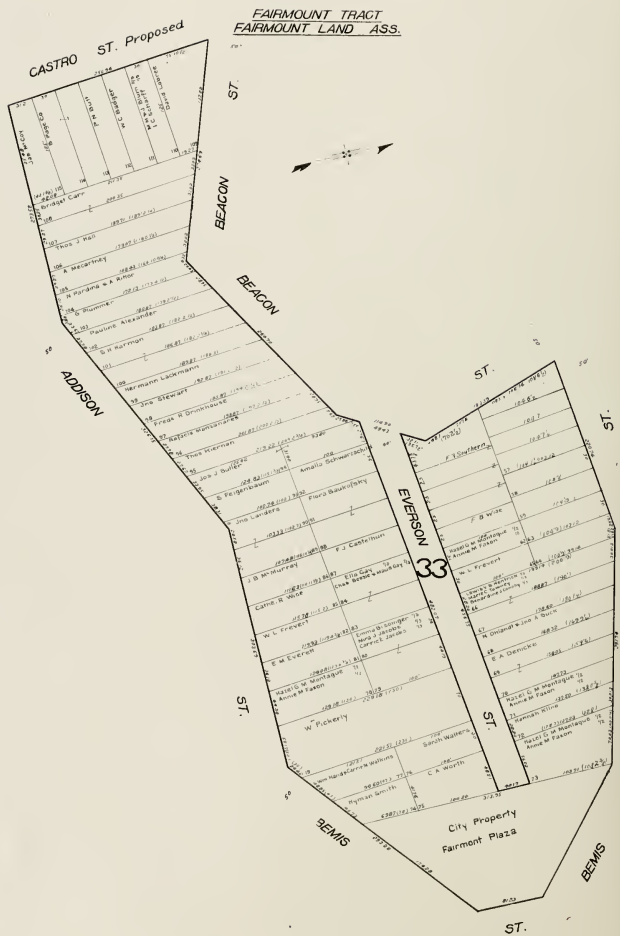
FAIRMOUNT TRACT
FAIRMOUNT LAND ASS.
MISSION & 30TH ST. HD UNION CASTRO

ST.



FAIRMOUNT TRACT
MISSION & 30TH ST. HD UNION

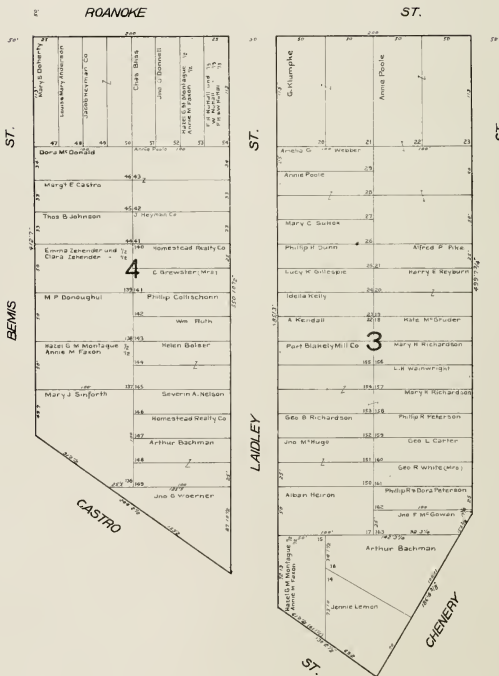




FAIRMOUNT TRACT
FAIRMOUNT LAND ASS.
MISSION & 30TH ST. H'D UNION



FAIRMOUNT TRACT
FAIRMOUNT LAND ASS.
MISSION & 30TH ST. H'D ASS.



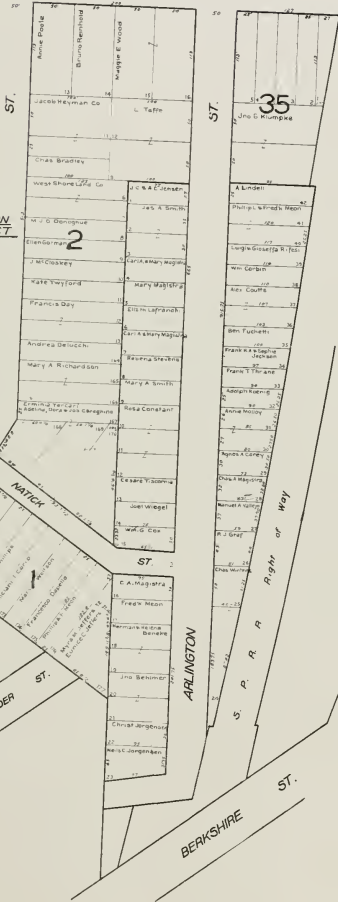
FAIRMOUNT TRACT

ROANOKE

ST.



FAIRMOUNT TRACT
FAIRMOUNT LAND ASS.
MISSION & 30th ST. H'D UNION
JONES ADD. to FAIRMOUNT TRACT



35

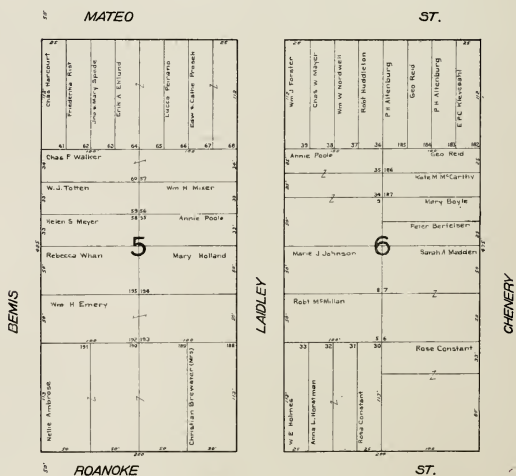
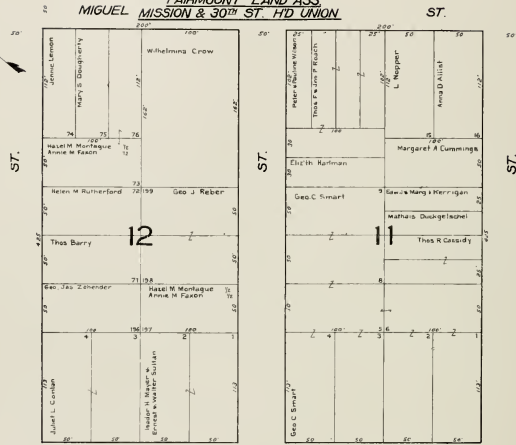
2

Right of Way
S. P. R.

60 ft. Scale



**FAIRMOUNT TRACT
FAIRMOUNT LAND ASS
MISSION & 30TH ST. HD UNION**



BEMIS

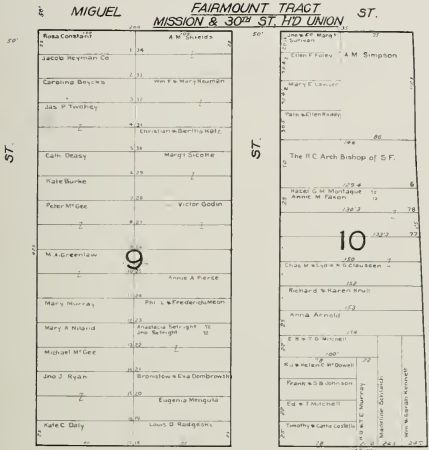
LAIDLEY

CHEMERY

ROANOKE

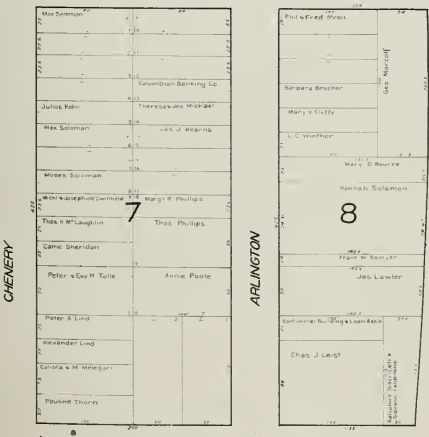
ST.

FAIRMOUNT TRACT
MISSION & 30TH ST. HTD UNION



MATEO

ST.



ROANOKE

ST.

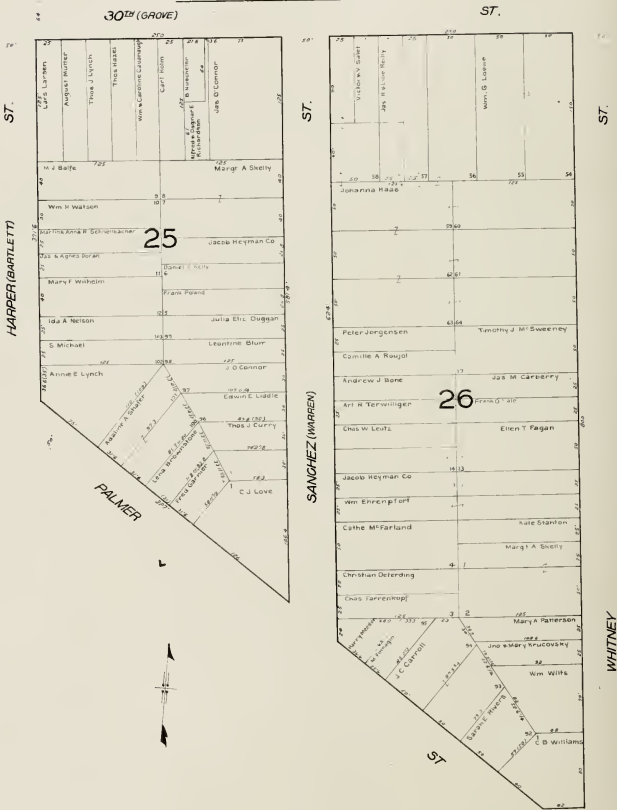
Right of Way

R

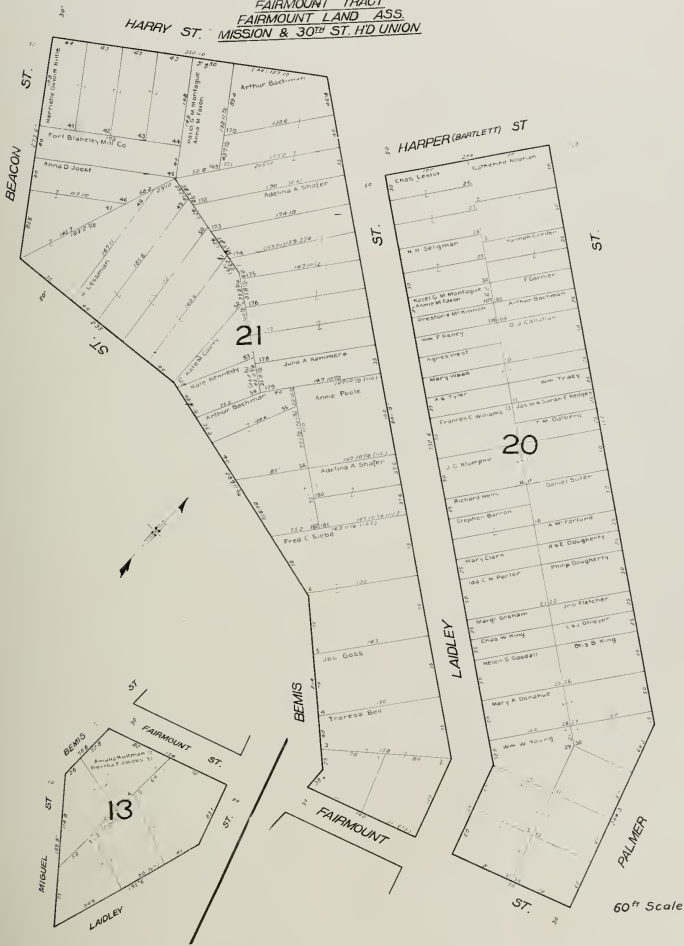
S

ST MARY'S AVE

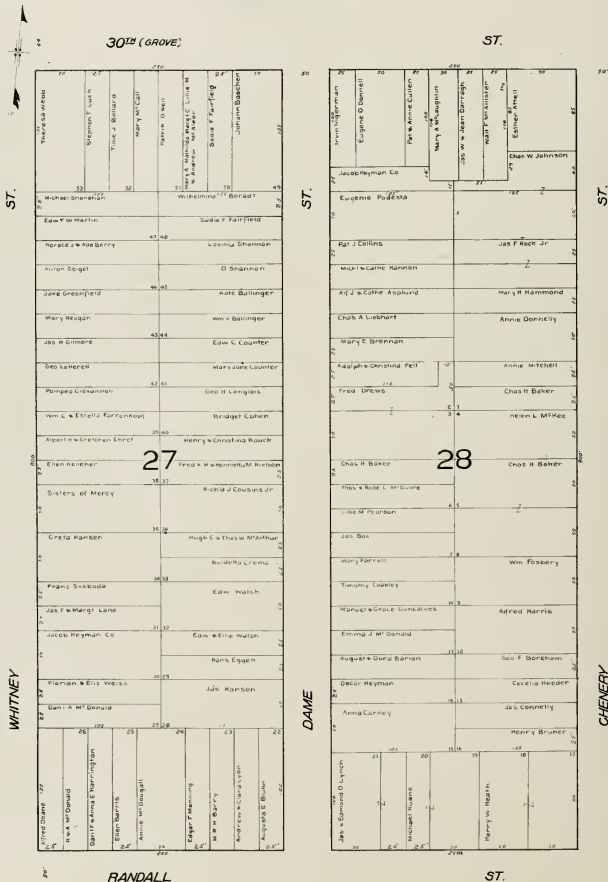
**FAIRMOUNT TRACT
 FAIRMOUNT H'D ASS.
 FAIRMOUNT LAND ASS.
 MISSION & 30TH ST. H'D UNION**



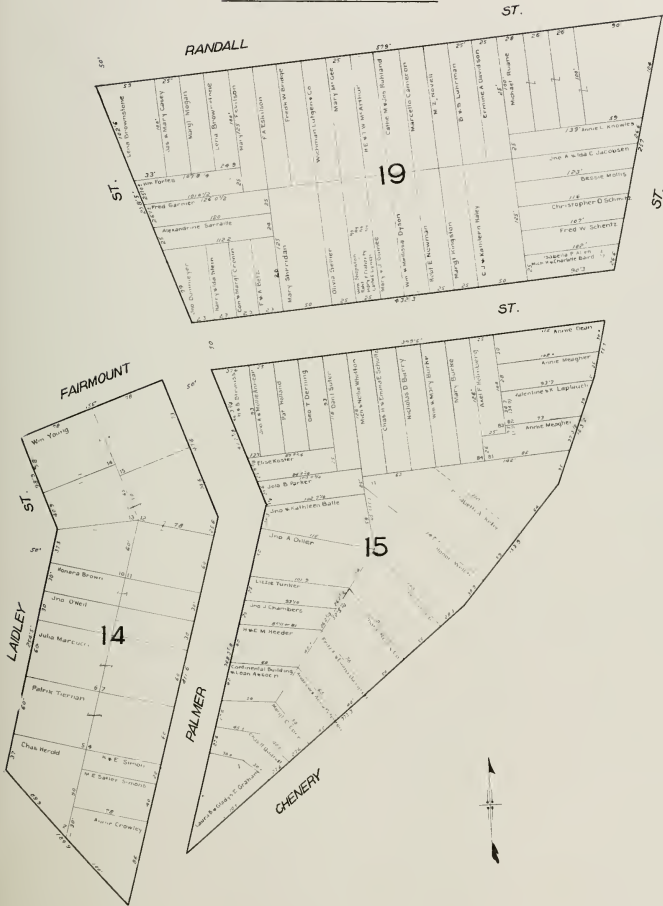
FAIRMOUNT TRACT
FAIRMOUNT LAND ASS.
MISSION & 30TH ST. HD UNION



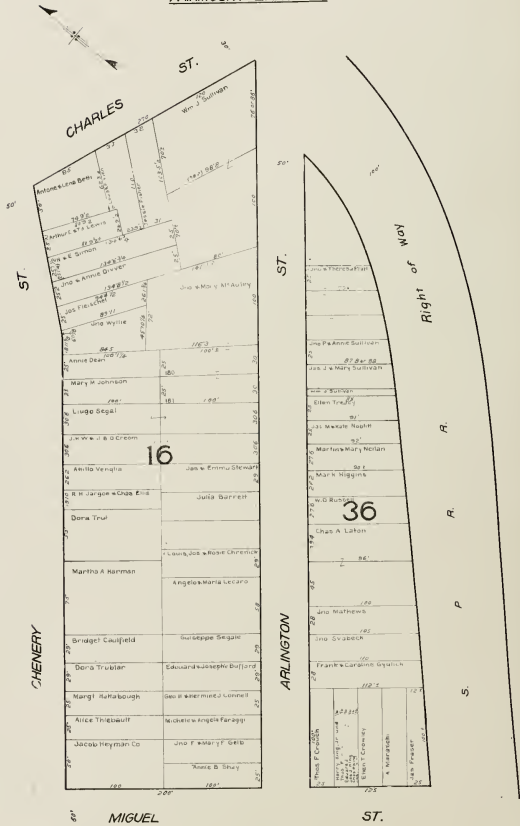
FAIRMOUNT TRACT
FAIRMOUNT HD ASS.



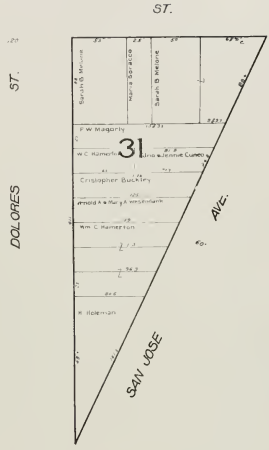
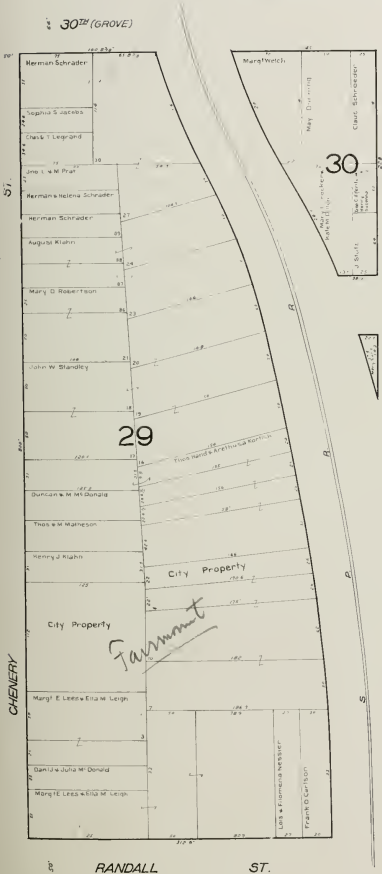
FAIRMOUNT TRACT
MISSION & 30TH ST. HD UNION



FAIRMOUNT TRACT
MISSION & 30TH ST. HD UNION
FAIRMOUNT LAND ASS.



FAIRMOUNT TRACT
MISSION & 30TH ST. HD UNION



CHEVENY

RANDALL ST.

ST.

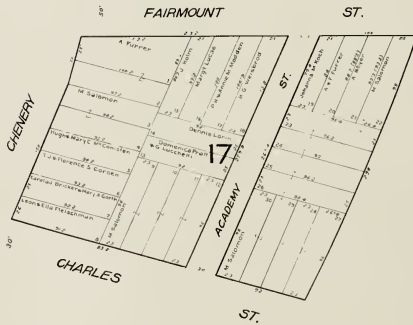
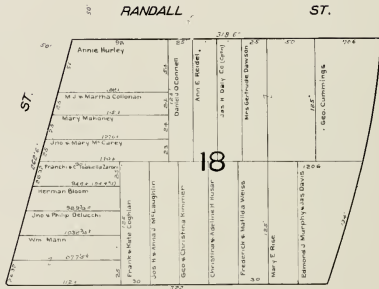
ST.
DOLORES

ST.


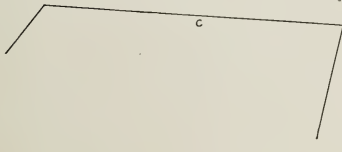
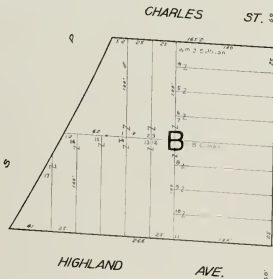
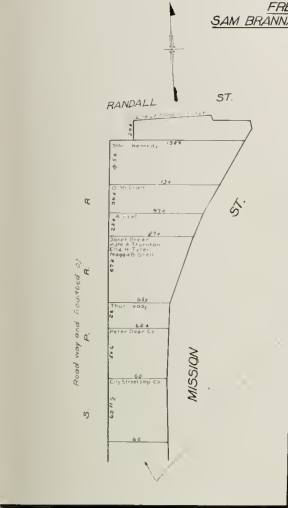
SAN JOSE
AVE.

SAN FRANCISCO HOMESTEADS

FAIRMOUNT TRACT

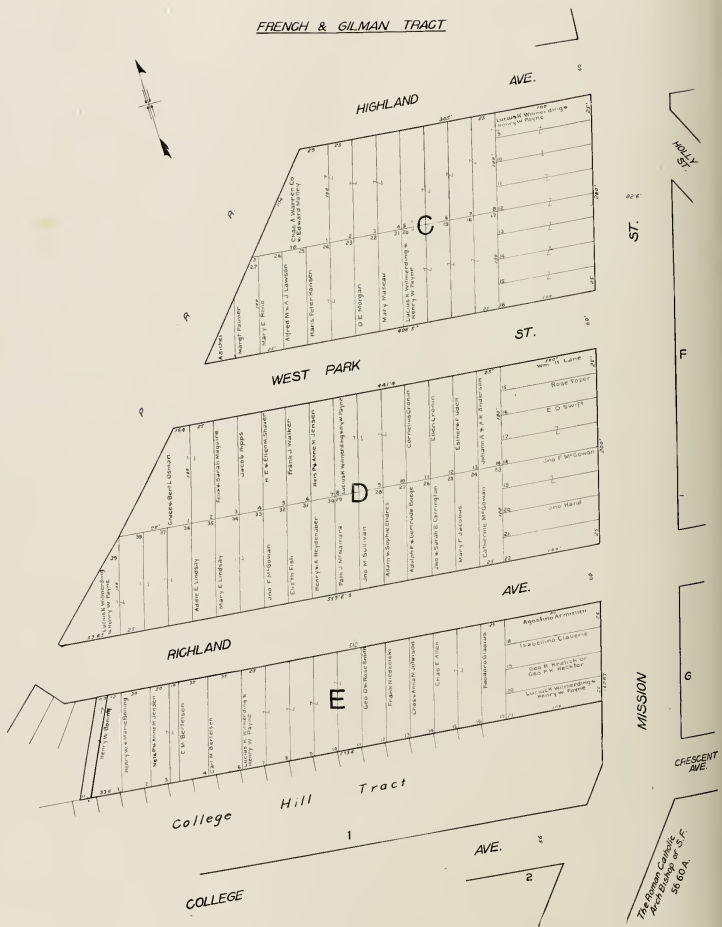


FRENCH & GILMAN TRACT
SAM BRANNANS PIECE of ISLAIS & SALINAS



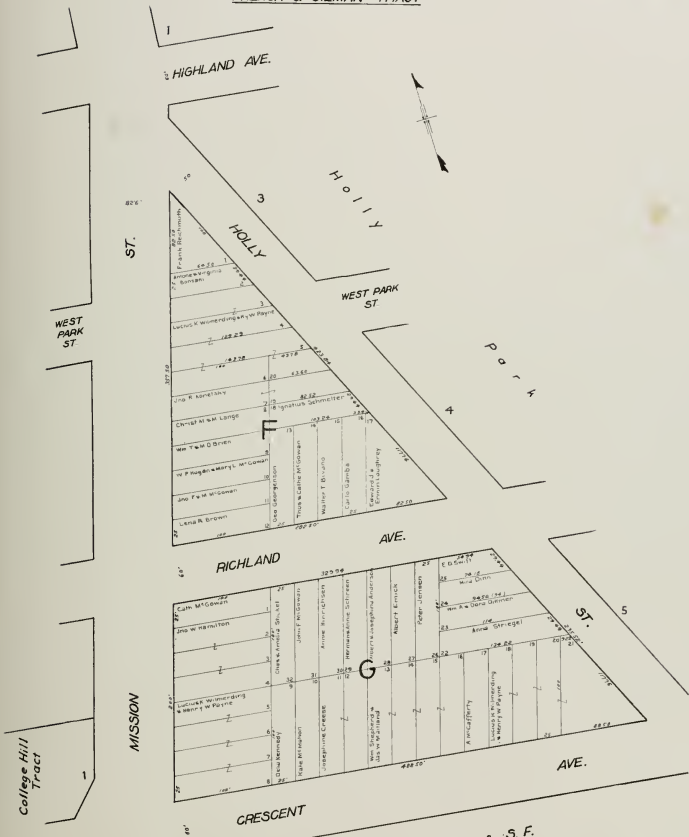
Holly Park (Fairs Subdivision)

FRENCH & GILMAN TRACT

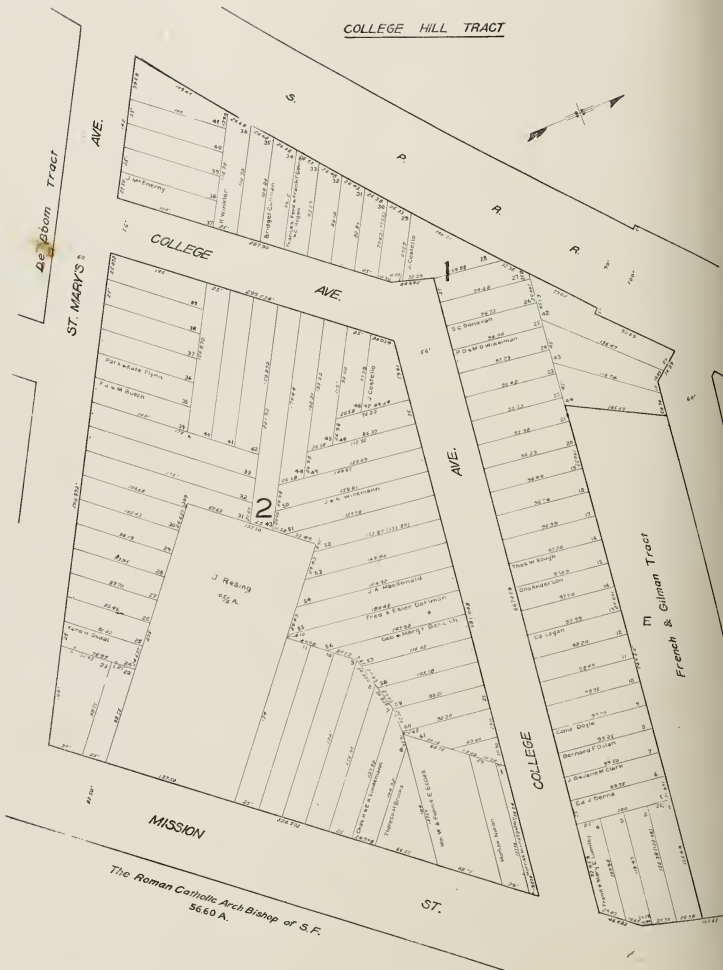


The Board of Supervisors of S. F. 50 60 A.

FRENCH & GILMAN TRACT



The Roman Catholic Arch Bishop of S.F.
56.60 A.



COLLEGE HILL TRACT

De Groot Tract

ST. MARY'S AVE.

COLLEGE AVE.

COLLEGE AVE.

COLLEGE AVE.

COLLEGE AVE.

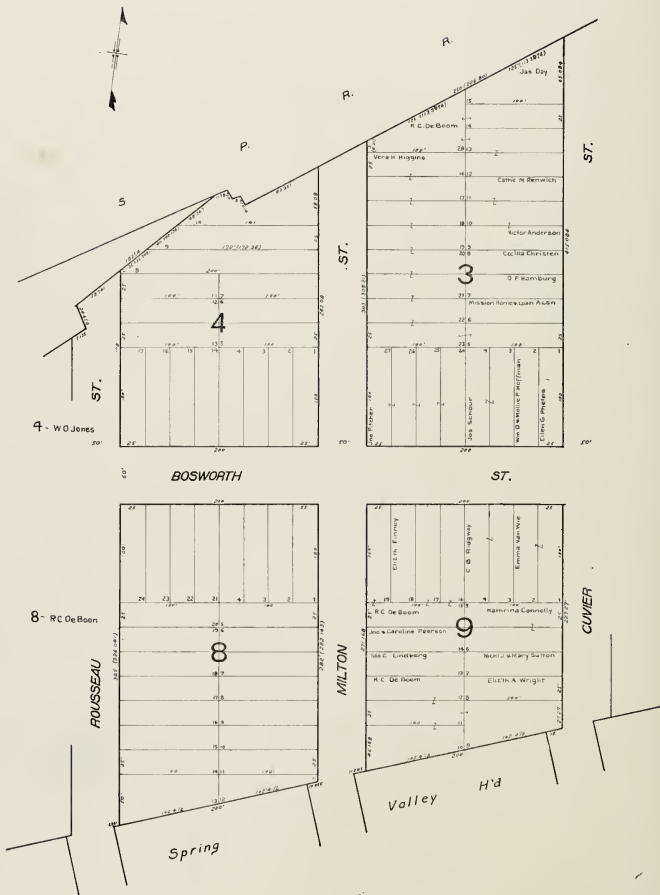
French & Gillman Tract

MISSION ST.

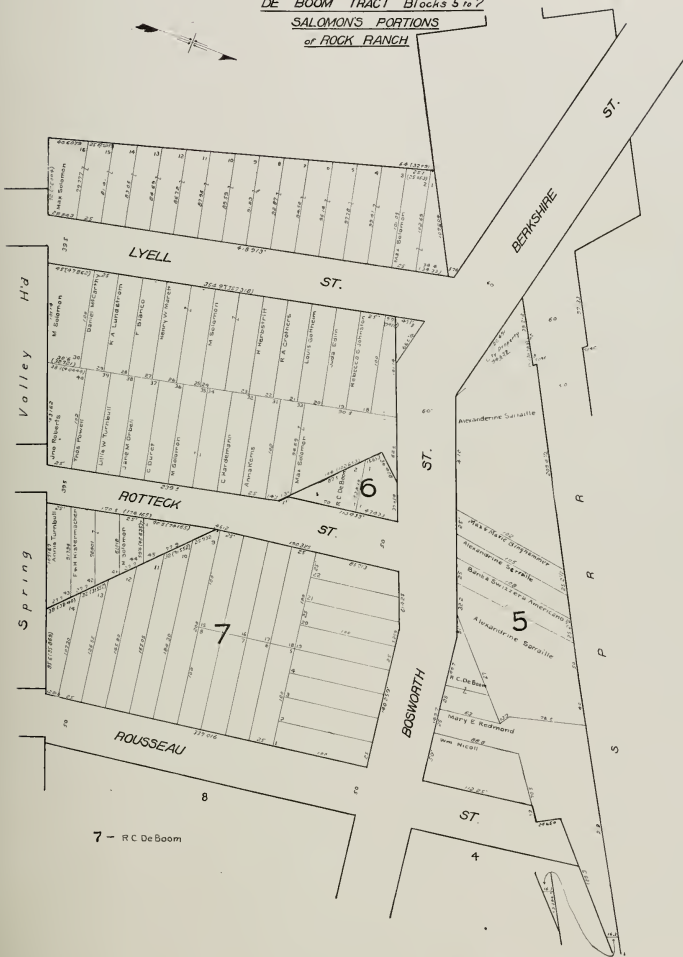
The Roman Catholic Arch Bishop of S.F. 5660 A.

ST.

DE BOOM TRACT



DE BOOM TRACT Blocks 5 & 7
SALOMON'S PORTIONS
or ROCK RANCH



7 - RC De Boom

4

5

7

6

ST.

ST.

ST.

ST.

ST

BOSWORTH

ROUSSEAU

ROTTECK

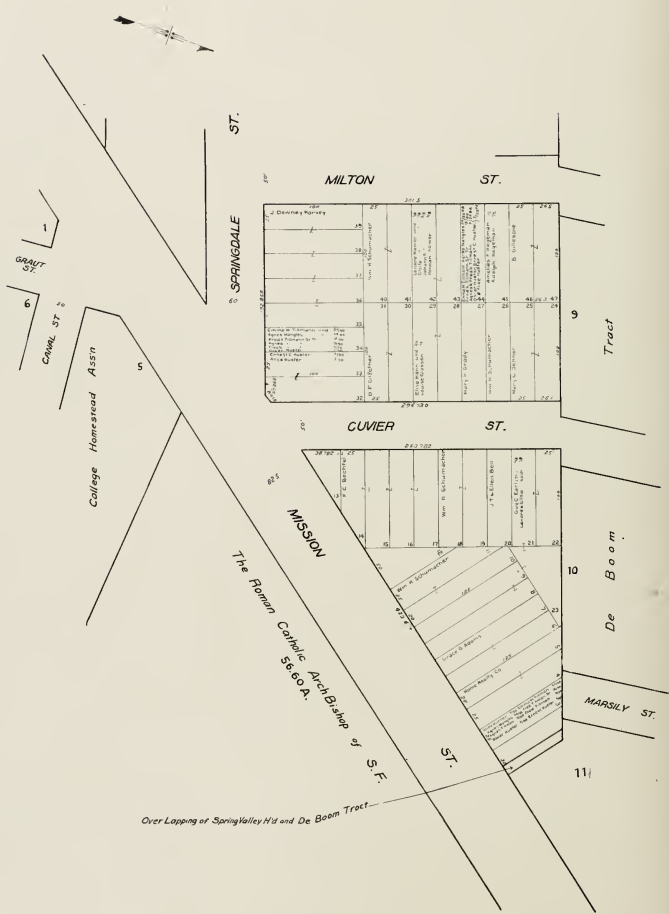
LYELL

BERKSHIRE

Valley H'd

Spring

SPRING VALLEY H'D



Lot	Owner	Area	Notes
1	Wm. B. Schuchman	1/4	
2	Wm. B. Schuchman	1/4	
3	Wm. B. Schuchman	1/4	
4	Wm. B. Schuchman	1/4	
5	Wm. B. Schuchman	1/4	
6	Wm. B. Schuchman	1/4	
7	Wm. B. Schuchman	1/4	
8	Wm. B. Schuchman	1/4	
9	Wm. B. Schuchman	1/4	
10	Wm. B. Schuchman	1/4	
11	Wm. B. Schuchman	1/4	
12	Wm. B. Schuchman	1/4	
13	Wm. B. Schuchman	1/4	
14	Wm. B. Schuchman	1/4	
15	Wm. B. Schuchman	1/4	
16	Wm. B. Schuchman	1/4	
17	Wm. B. Schuchman	1/4	
18	Wm. B. Schuchman	1/4	
19	Wm. B. Schuchman	1/4	
20	Wm. B. Schuchman	1/4	
21	Wm. B. Schuchman	1/4	
22	Wm. B. Schuchman	1/4	
23	Wm. B. Schuchman	1/4	
24	Wm. B. Schuchman	1/4	
25	Wm. B. Schuchman	1/4	
26	Wm. B. Schuchman	1/4	
27	Wm. B. Schuchman	1/4	
28	Wm. B. Schuchman	1/4	
29	Wm. B. Schuchman	1/4	
30	Wm. B. Schuchman	1/4	
31	Wm. B. Schuchman	1/4	
32	Wm. B. Schuchman	1/4	
33	Wm. B. Schuchman	1/4	
34	Wm. B. Schuchman	1/4	
35	Wm. B. Schuchman	1/4	
36	Wm. B. Schuchman	1/4	
37	Wm. B. Schuchman	1/4	
38	Wm. B. Schuchman	1/4	
39	Wm. B. Schuchman	1/4	
40	Wm. B. Schuchman	1/4	
41	Wm. B. Schuchman	1/4	
42	Wm. B. Schuchman	1/4	
43	Wm. B. Schuchman	1/4	
44	Wm. B. Schuchman	1/4	
45	Wm. B. Schuchman	1/4	
46	Wm. B. Schuchman	1/4	
47	Wm. B. Schuchman	1/4	
48	Wm. B. Schuchman	1/4	
49	Wm. B. Schuchman	1/4	
50	Wm. B. Schuchman	1/4	
51	Wm. B. Schuchman	1/4	
52	Wm. B. Schuchman	1/4	
53	Wm. B. Schuchman	1/4	
54	Wm. B. Schuchman	1/4	
55	Wm. B. Schuchman	1/4	
56	Wm. B. Schuchman	1/4	
57	Wm. B. Schuchman	1/4	
58	Wm. B. Schuchman	1/4	
59	Wm. B. Schuchman	1/4	
60	Wm. B. Schuchman	1/4	
61	Wm. B. Schuchman	1/4	
62	Wm. B. Schuchman	1/4	
63	Wm. B. Schuchman	1/4	
64	Wm. B. Schuchman	1/4	
65	Wm. B. Schuchman	1/4	
66	Wm. B. Schuchman	1/4	
67	Wm. B. Schuchman	1/4	
68	Wm. B. Schuchman	1/4	
69	Wm. B. Schuchman	1/4	
70	Wm. B. Schuchman	1/4	
71	Wm. B. Schuchman	1/4	
72	Wm. B. Schuchman	1/4	
73	Wm. B. Schuchman	1/4	
74	Wm. B. Schuchman	1/4	
75	Wm. B. Schuchman	1/4	
76	Wm. B. Schuchman	1/4	
77	Wm. B. Schuchman	1/4	
78	Wm. B. Schuchman	1/4	
79	Wm. B. Schuchman	1/4	
80	Wm. B. Schuchman	1/4	
81	Wm. B. Schuchman	1/4	
82	Wm. B. Schuchman	1/4	
83	Wm. B. Schuchman	1/4	
84	Wm. B. Schuchman	1/4	
85	Wm. B. Schuchman	1/4	
86	Wm. B. Schuchman	1/4	
87	Wm. B. Schuchman	1/4	
88	Wm. B. Schuchman	1/4	
89	Wm. B. Schuchman	1/4	
90	Wm. B. Schuchman	1/4	
91	Wm. B. Schuchman	1/4	
92	Wm. B. Schuchman	1/4	
93	Wm. B. Schuchman	1/4	
94	Wm. B. Schuchman	1/4	
95	Wm. B. Schuchman	1/4	
96	Wm. B. Schuchman	1/4	
97	Wm. B. Schuchman	1/4	
98	Wm. B. Schuchman	1/4	
99	Wm. B. Schuchman	1/4	
100	Wm. B. Schuchman	1/4	

SPRING VALLEY H'D



Pieces Piece of Islais & Salinas Tract

232	W. B. Schumacher
233	
234	
235	
236	Everett Hall
237	
238	W. B. Schumacher
239	
240	W. B. Schumacher
241	W. B. Schumacher
242	
243	W. B. Schumacher
244	
245	W. B. Schumacher
246	W. B. Schumacher
247	W. B. Schumacher
248	W. B. Schumacher
249	W. B. Schumacher
250	W. B. Schumacher
251	W. B. Schumacher
252	W. B. Schumacher
253	W. B. Schumacher
254	W. B. Schumacher
255	W. B. Schumacher
256	W. B. Schumacher
257	W. B. Schumacher
258	W. B. Schumacher
259	W. B. Schumacher
260	W. B. Schumacher
261	W. B. Schumacher
262	W. B. Schumacher
263	W. B. Schumacher
264	W. B. Schumacher
265	W. B. Schumacher
266	W. B. Schumacher
267	W. B. Schumacher
268	W. B. Schumacher
269	W. B. Schumacher
270	W. B. Schumacher
271	W. B. Schumacher
272	W. B. Schumacher
273	W. B. Schumacher
274	W. B. Schumacher
275	W. B. Schumacher
276	W. B. Schumacher
277	W. B. Schumacher
278	W. B. Schumacher
279	W. B. Schumacher
280	W. B. Schumacher
281	W. B. Schumacher
282	W. B. Schumacher
283	W. B. Schumacher
284	W. B. Schumacher
285	W. B. Schumacher
286	W. B. Schumacher
287	W. B. Schumacher
288	W. B. Schumacher
289	W. B. Schumacher
290	W. B. Schumacher
291	W. B. Schumacher
292	W. B. Schumacher
293	W. B. Schumacher
294	W. B. Schumacher
295	W. B. Schumacher
296	W. B. Schumacher
297	W. B. Schumacher
298	W. B. Schumacher
299	W. B. Schumacher
300	W. B. Schumacher

ST.

SPRINGDALE

LYELL

ST.

ROTTECK

ST.

ROUSSEAU

ST.

MILTON

ST.

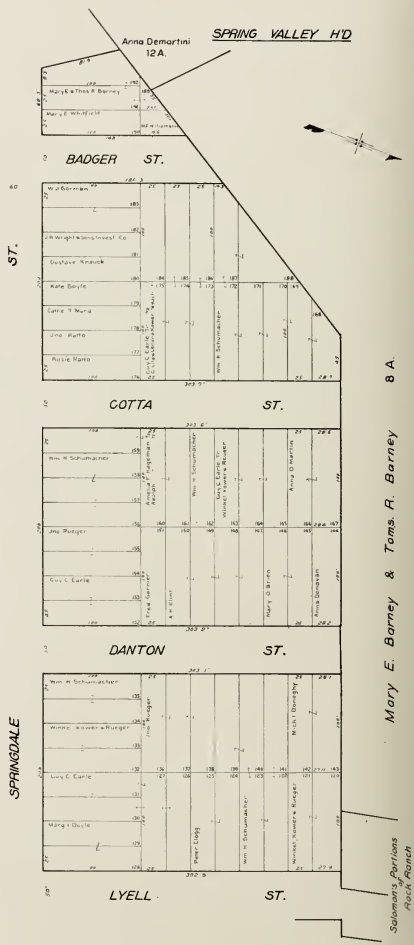
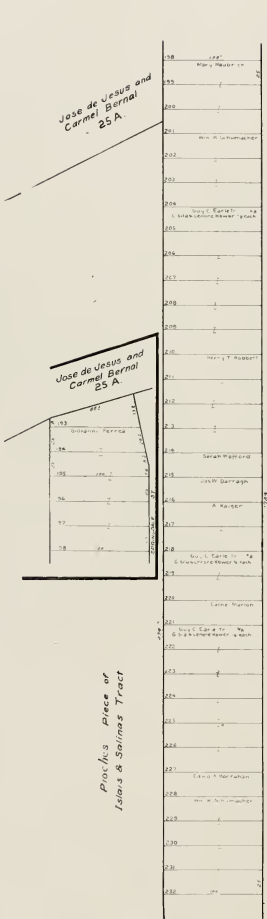
Solemans Portions of Rock Ranch

Tract

De Boom

MISSION

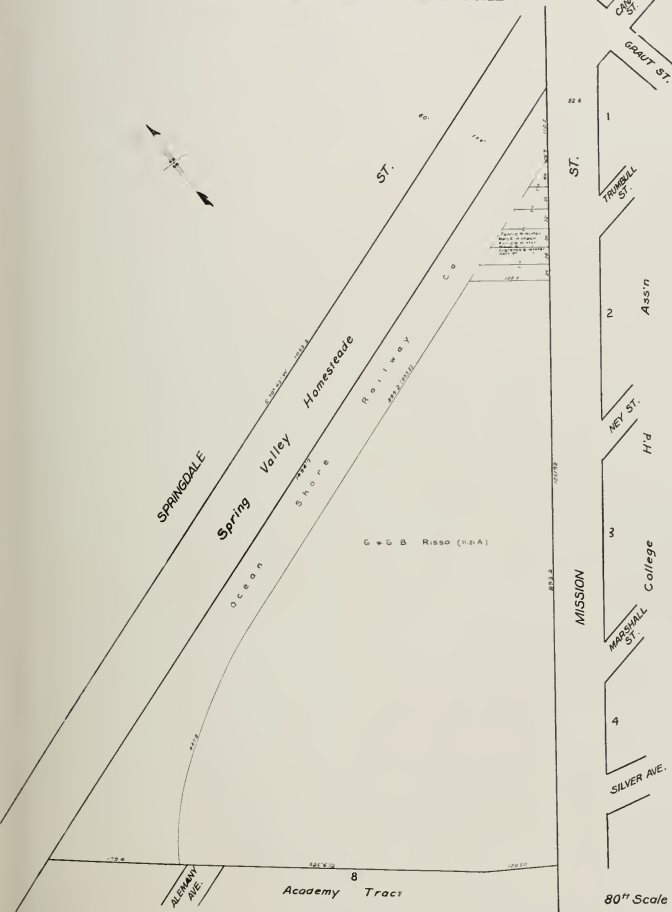
ST.



Mary E. Barney & Toms. R. Barney 8 A.

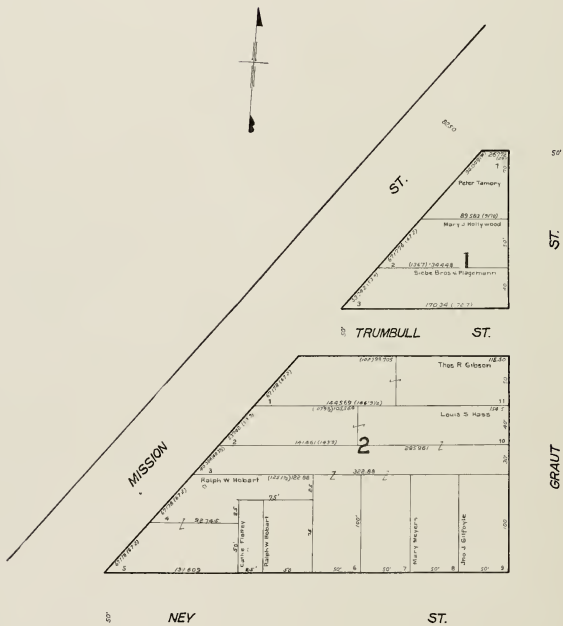
Soleman's Portion Rock Ranch

PIOCHE'S PIECE of ISLAIS & SALINA TRACT



80'' Scale

COLLEGE HD ASS'N



COLLEGE H'D ASS'N



GRAUT

ST.

ST

NEY




3

ST

MARSHALL

ST



4

AVE

32
H'D
ASS'Y

LISBON
ST.

15
Excel'sior

Orphan
Asylum

Jews

SILVER



COLLEGE H'D ASS'N



CONGDON

ST.

20	Margt L. Kehon	20
19		19
18	Sydney G. Schardt	18
17		17
16		16
15		15
14		14
13		13
12		12
11	Western Wool & Leather Co	11
10	John Bergin & Co	10
9	Western Wool & Leather Co	9
8	Rachel Buck, (Mrs.)	8
7	Clyde Thompson	7
6	Hugh Jencks	6
5	Eugene Murphy	5
4		4
3		3
2		2
1		1

24		24
23		23
22		22
21		21
20		20
19		19
18		18
17		17
16		16
15		15
14		14
13		13
12		12
11		11
10		10
9		9
8		8
7		7
6		6
5		5
4		4
3		3
2		2
1		1

GRAUT

ST.

The Roman Catholic Arch Bishop of San Francisco

MISSION ST.

CANAL

TRUMBULL

ST.

NEY

ST.

ST.

COLLEGE H'D ASSN

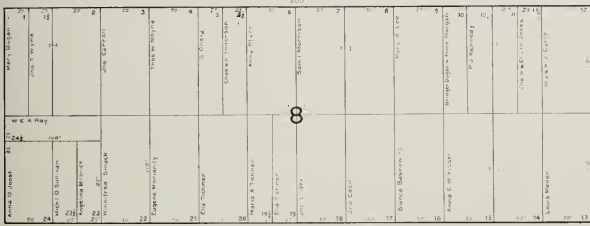


50'

NEY

ST.

ST.

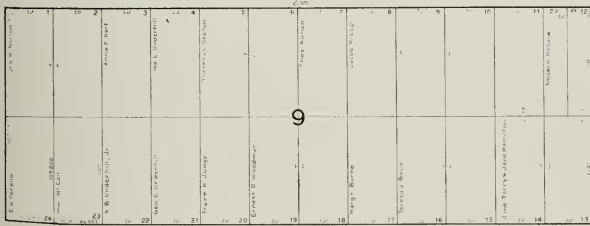


MARSHALL

ST.

ST.

GRAU



SILVER

AVE.

CONGDON

32

Excelsior

MADRID ST.

33

H'd

EDINBURG ST.

50

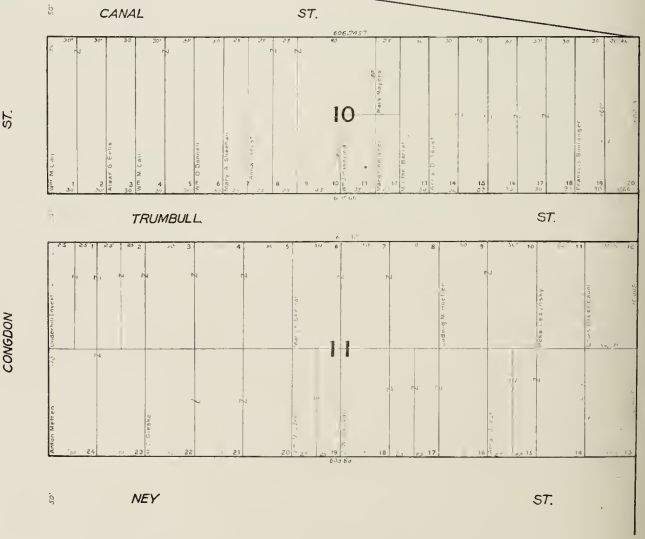
Assn

SAN FRANCISCO HOMESTEADS

COLLEGE HD ASS'N



The Roman Catholic Archbishop of San Francisco 56.60 A.





COLLEGE HD ASSN

ST

ST.

1	2	3	4	5	6	7	8	9	10	11	12
13	14	15	16	17	18	19	20	21	22	23	24
25	26	27	28	29	30	31	32	33	34	35	36
37	38	39	40	41	42	43	44	45	46	47	48
49	50	51	52	53	54	55	56	57	58	59	60
61	62	63	64	65	66	67	68	69	70	71	72
73	74	75	76	77	78	79	80	81	82	83	84
85	86	87	88	89	90	91	92	93	94	95	96
97	98	99	100	101	102	103	104	105	106	107	108
109	110	111	112	113	114	115	116	117	118	119	120
121	122	123	124	125	126	127	128	129	130	131	132
133	134	135	136	137	138	139	140	141	142	143	144
145	146	147	148	149	150	151	152	153	154	155	156
157	158	159	160	161	162	163	164	165	166	167	168
169	170	171	172	173	174	175	176	177	178	179	180
181	182	183	184	185	186	187	188	189	190	191	192
193	194	195	196	197	198	199	200	201	202	203	204
205	206	207	208	209	210	211	212	213	214	215	216
217	218	219	220	221	222	223	224	225	226	227	228
229	230	231	232	233	234	235	236	237	238	239	240
241	242	243	244	245	246	247	248	249	250	251	252
253	254	255	256	257	258	259	260	261	262	263	264
265	266	267	268	269	270	271	272	273	274	275	276
277	278	279	280	281	282	283	284	285	286	287	288
289	290	291	292	293	294	295	296	297	298	299	300
301	302	303	304	305	306	307	308	309	310	311	312
313	314	315	316	317	318	319	320	321	322	323	324
325	326	327	328	329	330	331	332	333	334	335	336
337	338	339	340	341	342	343	344	345	346	347	348
349	350	351	352	353	354	355	356	357	358	359	360
361	362	363	364	365	366	367	368	369	370	371	372
373	374	375	376	377	378	379	380	381	382	383	384
385	386	387	388	389	390	391	392	393	394	395	396
397	398	399	400	401	402	403	404	405	406	407	408
409	410	411	412	413	414	415	416	417	418	419	420
421	422	423	424	425	426	427	428	429	430	431	432
433	434	435	436	437	438	439	440	441	442	443	444
445	446	447	448	449	450	451	452	453	454	455	456
457	458	459	460	461	462	463	464	465	466	467	468
469	470	471	472	473	474	475	476	477	478	479	480
481	482	483	484	485	486	487	488	489	490	491	492
493	494	495	496	497	498	499	500	501	502	503	504
505	506	507	508	509	510	511	512	513	514	515	516
517	518	519	520	521	522	523	524	525	526	527	528
529	530	531	532	533	534	535	536	537	538	539	540
541	542	543	544	545	546	547	548	549	550	551	552
553	554	555	556	557	558	559	560	561	562	563	564
565	566	567	568	569	570	571	572	573	574	575	576
577	578	579	580	581	582	583	584	585	586	587	588
589	590	591	592	593	594	595	596	597	598	599	600

MARSHALL

ST.

CONGDDN

1	2	3	4	5	6	7	8	9	10	11	12
13	14	15	16	17	18	19	20	21	22	23	24
25	26	27	28	29	30	31	32	33	34	35	36
37	38	39	40	41	42	43	44	45	46	47	48
49	50	51	52	53	54	55	56	57	58	59	60
61	62	63	64	65	66	67	68	69	70	71	72
73	74	75	76	77	78	79	80	81	82	83	84
85	86	87	88	89	90	91	92	93	94	95	96
97	98	99	100	101	102	103	104	105	106	107	108
109	110	111	112	113	114	115	116	117	118	119	120
121	122	123	124	125	126	127	128	129	130	131	132
133	134	135	136	137	138	139	140	141	142	143	144
145	146	147	148	149	150	151	152	153	154	155	156
157	158	159	160	161	162	163	164	165	166	167	168
169	170	171	172	173	174	175	176	177	178	179	180
181	182	183	184	185	186	187	188	189	190	191	192
193	194	195	196	197	198	199	200	201	202	203	204
205	206	207	208	209	210	211	212	213	214	215	216
217	218	219	220	221	222	223	224	225	226	227	228
229	230	231	232	233	234	235	236	237	238	239	240
241	242	243	244	245	246	247	248	249	250	251	252
253	254	255	256	257	258	259	260	261	262	263	264
265	266	267	268	269	270	271	272	273	274	275	276
277	278	279	280	281	282	283	284	285	286	287	288
289	290	291	292	293	294	295	296	297	298	299	300
301	302	303	304	305	306	307	308	309	310	311	312
313	314	315	316	317	318	319	320	321	322	323	324
325	326	327	328	329	330	331	332	333	334	335	336
337	338	339	340	341	342	343	344	345	346	347	348
349	350	351	352	353	354	355	356	357	358	359	360
361	362	363	364	365	366	367	368	369	370	371	372
373	374	375	376	377	378	379	380	381	382	383	384
385	386	387	388	389	390	391	392	393	394	395	396
397	398	399	400	401	402	403	404	405	406	407	408
409	410	411	412	413	414	415	416	417	418	419	420
421	422	423	424	425	426	427	428	429	430	431	432
433	434	435	436	437	438	439	440	441	442	443	444
445	446	447	448	449	450	451	452	453	454	455	456
457	458	459	460	461	462	463	464	465	466	467	468
469	470	471	472	473	474	475	476	477	478	479	480
481	482	483	484	485	486	487	488	489	490	491	492
493	494	495	496	497	498	499	500	501	502	503	504
505	506	507	508	509	510	511	512	513	514	515	516
517	518	519	520	521	522	523	524	525	526	527	528
529	530	531	532	533	534	535	536	537	538	539	540
541	542	543	544	545	546	547	548	549	550	551	552
553	554	555	556	557	558	559	560	561	562	563	564
565	566	567	568	569	570	571	572	573	574	575	576
577	578	579	580	581	582	583	584	585	586	587	588
589	590	591	592	593	594	595	596	597	598	599	600

SILVER

AVE.

50
Excelsior

NAPLES ST.

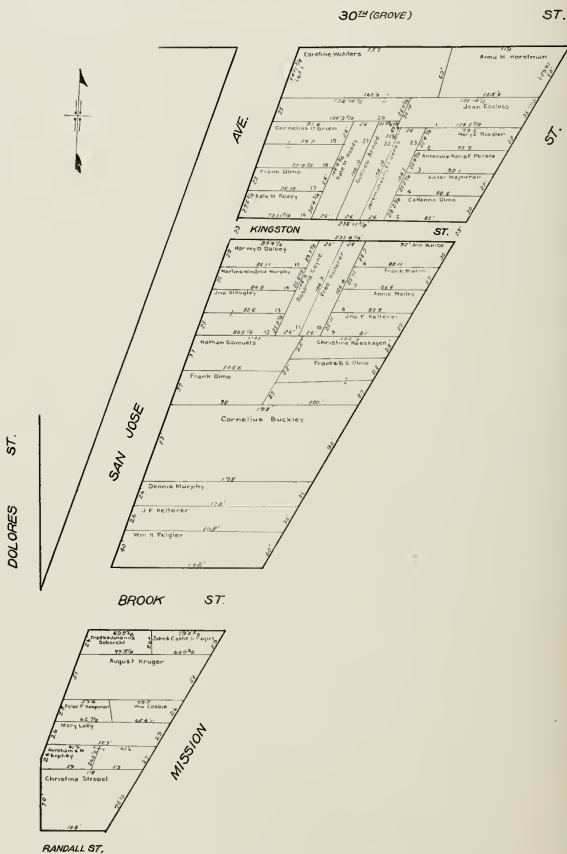
51
H'd

VIENNA ST.

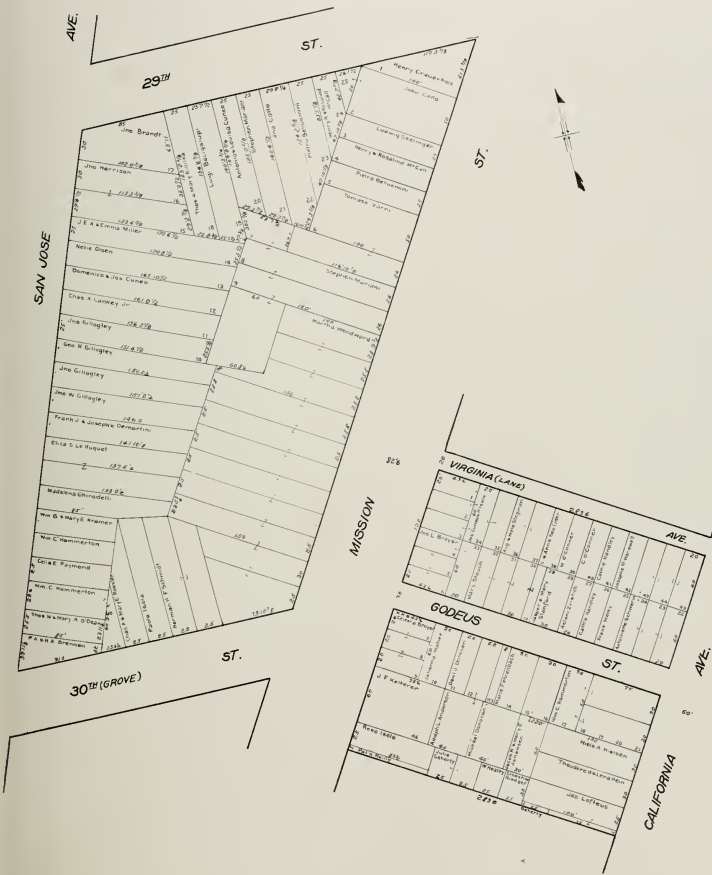
68
Ass'n

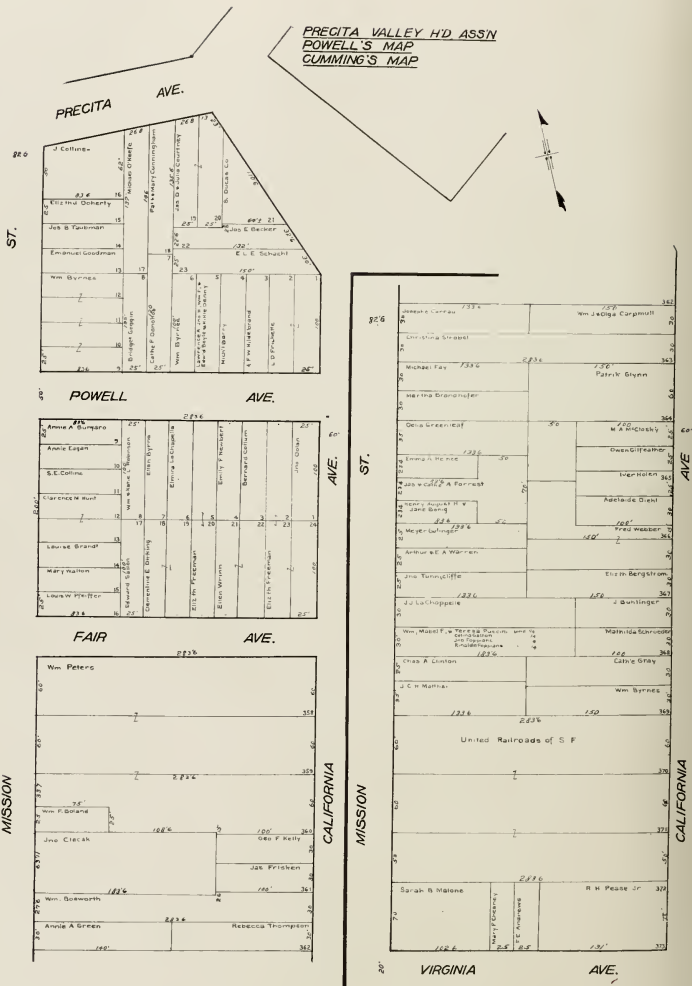
Frank Hartshorne et al. 15 A.

PRECITA VALLEY H'D ASSN
KINGSTON MAP N^o2 Lots 398 to 401

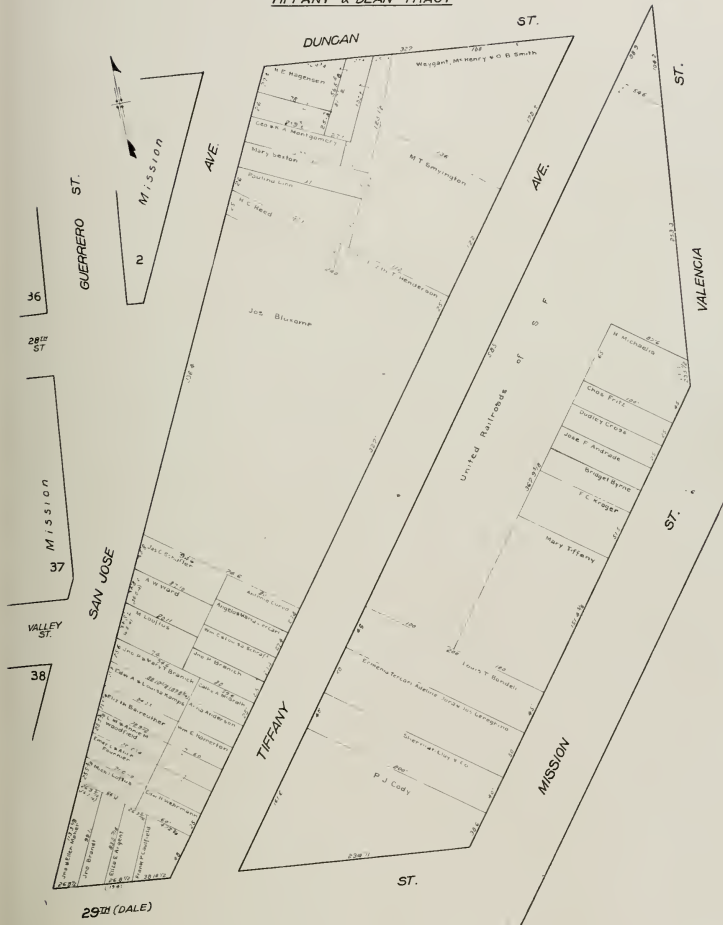


PRECITA VALLEY H'D ASSN
MARY P. M^{OC} CRELLISH Lots N^o 410 to 416
GODEUS GIFT MAP Lots N^o 374 to 378

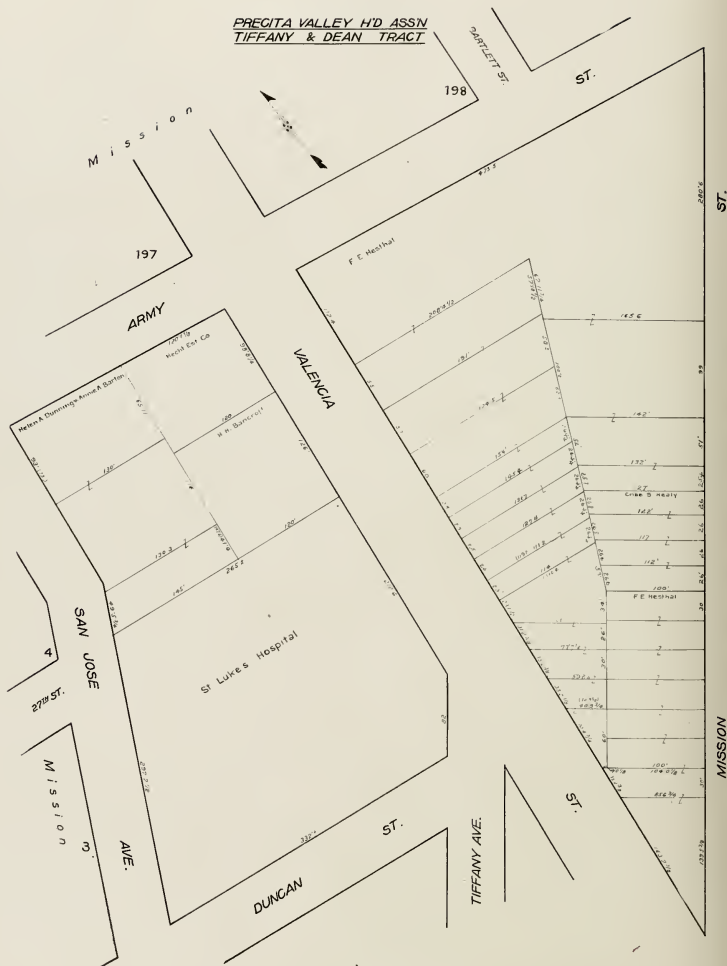




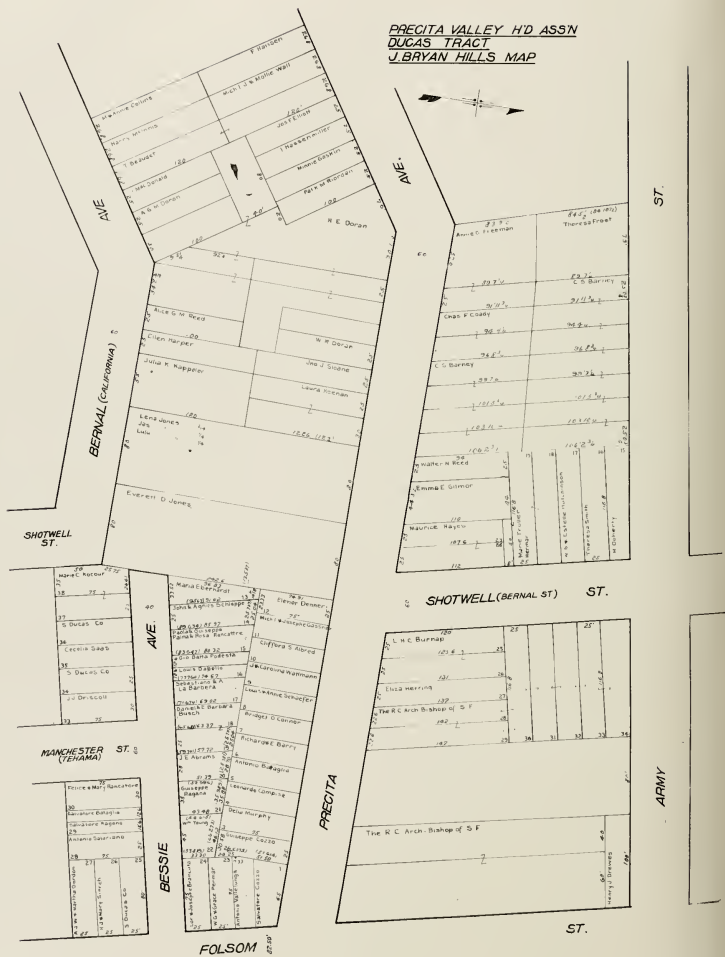
PRECITA VALLEY H'D ASSN
TIFFANY & DEAN TRACT



PRECITA VALLEY H'D ASSN
TIFFANY & DEAN TRACT



PRECITA VALLEY H'D ASSN
DUCAS TRACT
J BRYAN HILLS MAP



ST.

ARMY

ST.

PREGITA VALLEY H'D ASSN
CHEESMAN'S MAP No 1



60	21	20	20	20
19	19	19	19	19
18	18	18	18	18
17	17	17	17	17
16	16	16	16	16
15	15	15	15	15
14	14	14	14	14
13	13	13	13	13
12	12	12	12	12
11	11	11	11	11
10	10	10	10	10
9	9	9	9	9
8	8	8	8	8
7	7	7	7	7
6	6	6	6	6
5	5	5	5	5
4	4	4	4	4
3	3	3	3	3
2	2	2	2	2
1	1	1	1	1

60	60	60	60	60
59	59	59	59	59
58	58	58	58	58
57	57	57	57	57
56	56	56	56	56
55	55	55	55	55
54	54	54	54	54
53	53	53	53	53
52	52	52	52	52
51	51	51	51	51
50	50	50	50	50
49	49	49	49	49
48	48	48	48	48
47	47	47	47	47
46	46	46	46	46
45	45	45	45	45
44	44	44	44	44
43	43	43	43	43
42	42	42	42	42
41	41	41	41	41
40	40	40	40	40
39	39	39	39	39
38	38	38	38	38
37	37	37	37	37
36	36	36	36	36
35	35	35	35	35
34	34	34	34	34
33	33	33	33	33
32	32	32	32	32
31	31	31	31	31
30	30	30	30	30
29	29	29	29	29
28	28	28	28	28
27	27	27	27	27
26	26	26	26	26
25	25	25	25	25
24	24	24	24	24
23	23	23	23	23
22	22	22	22	22
21	21	21	21	21
20	20	20	20	20

STONEMAN (NORWICH)

ST.

PRECITA VALLEY HD ASSN
CHEESMAN'S MAP N^o 1



ST. 60

SHOTWELL (CALIFORNIA AVE.)

STONEMAN (NORWICH)

	38	39	40	41	42
	John H. Hays	John C. Williams	W. J. & H. G. C. G. G. G.	John J. Sullivan	J. P. Sullivan
	22	23	24	25	26
	27	28	29	30	31
	32	33	34	35	36
	37	38	39	40	41
	42	43	44	45	46
	47	48	49	50	51
	52	53	54	55	56
	57	58	59	60	61
	62	63	64	65	66
	67	68	69	70	71

ST. 60
MANCHESTER (TENAMA)

ST.

	72	73	74	75	76
	John J. Sullivan	John J. Sullivan	John J. Sullivan	John J. Sullivan	John J. Sullivan
	77	78	79	80	81
	82	83	84	85	86
	87	88	89	90	91
	92	93	94	95	96
	97	98	99	100	101
	102	103	104	105	106
	107	108	109	110	111
	112	113	114	115	116
	117	118	119	120	121
	122	123	124	125	126

ST. 60

RIPLEY (PROSPECT PL)

ST.

	127	128	129	130	131	132	133	134	135	136	137	138
	John H. Cable	John H. Cable	John H. Cable	John H. Cable	John H. Cable	John H. Cable	John H. Cable	John H. Cable	John H. Cable	John H. Cable	John H. Cable	John H. Cable
	139	140	141	142	143	144	145	146	147	148	149	150
	151	152	153	154	155	156	157	158	159	160	161	162
	163	164	165	166	167	168	169	170	171	172	173	174
	175	176	177	178	179	180	181	182	183	184	185	186
	187	188	189	190	191	192	193	194	195	196	197	198
	199	200	201	202	203	204	205	206	207	208	209	210
	211	212	213	214	215	216	217	218	219	220	221	222
	223	224	225	226	227	228	229	230	231	232	233	234

FOLSOM

ESMERALDA (CALIFORNIA)

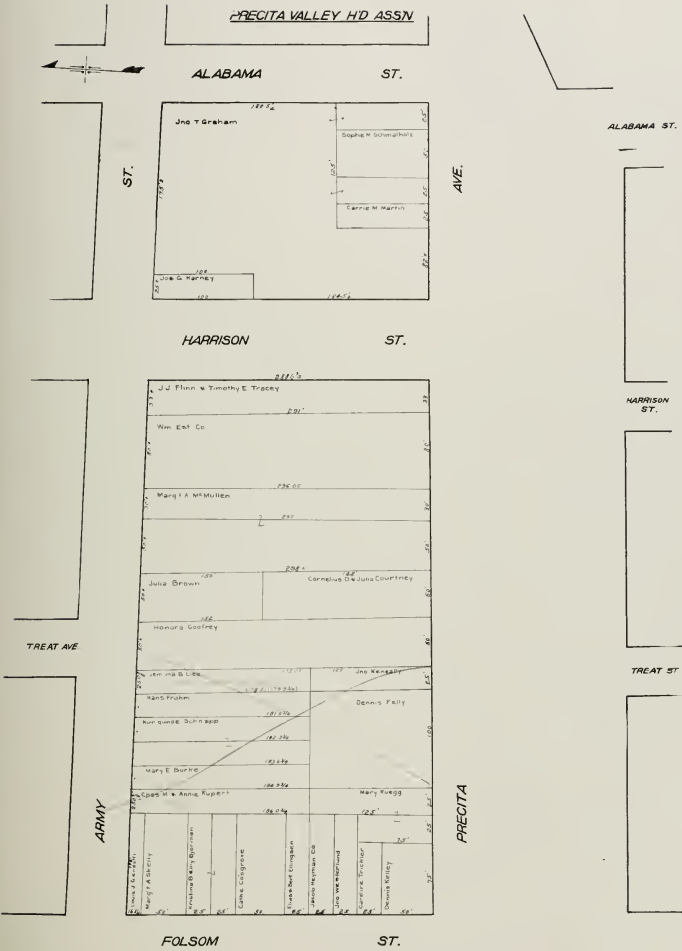
AVE.

ANDERSON ST.

ELLSWORTH ST.

GATZ ST.

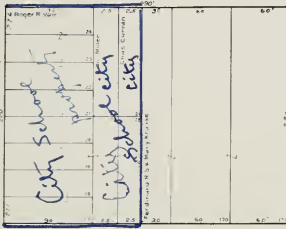
FOLSOM ST.





ALABAMA (COLUMBIA PL) ST.

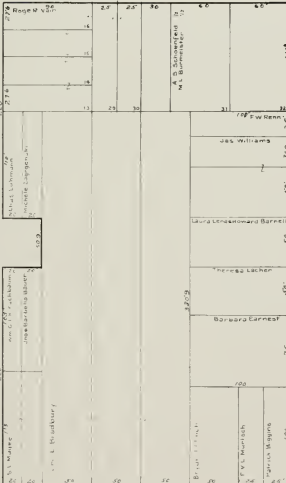
ST.



ST.

HARRISON (GUNNISON PL) ST.

NORWICH




RIPLEY (PROSPECT PL)

FOLSOM ST.

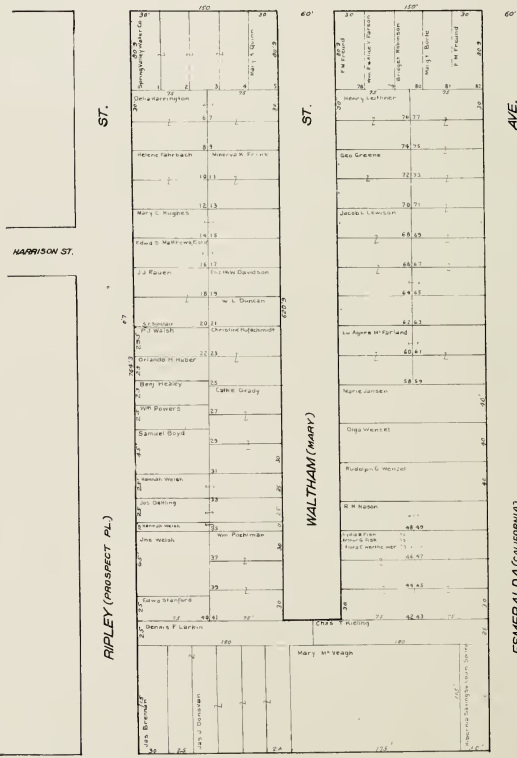
TREAT (WASHINGTON) AVE.

PREGITA VALLEY HD ASS'N
NELSON'S MAP



38.3	33	31	31	30	29	28	27	26	25	24	23	22	21	20	19	18	17	16	15	14	13	12	11	10	9	8	7	6	5	4	3	2	1	0
------	----	----	----	----	----	----	----	----	----	----	----	----	----	----	----	----	----	----	----	----	----	----	----	----	---	---	---	---	---	---	---	---	---	---

60 ALABAMA (COLUMBIA PL) ST.



ST.

ST.

AVE.

HARRISON ST.

60' RIPLEY (PROSPECT PL.)

60' WALTHAM (MARK) ST.

60' ESMERALDA (CALIFORNIA)

60'

FOLSOM ST.

60'

PRECITA VALLEY HD ASSN
HARRIS MAP Nos 1 & 2



ST.

ST.

ST.

ALABAMA (COLUMBIA PL)

ST.

MONTCALM ST.

100	101	102	103	104	105	106	107	108	109	110	111	112	113	114	115	116	117	118	119	120
August P Skelton	Chas S Spear	Geo Ryan	Louis Mary Medus	Annie McColgan	Verne A Waters	Mary Ryan	Belle Adams	Wm Gordon	Wm A Vogel	Arthur Small	John A Vanni	James Budy	John Duff	John Duff	John Duff	John Duff	John Duff	John Duff	John Duff	John Duff

RUTLEDGE ST.

121	122	123	124	125	126	127	128	129	130	131	132	133	134	135	136	137	138	139	140
Dora Galt	Mary Thompson	Rich McDonald	Richard Waters	Wm Farrelough	Conrad Bollen	Ann Koffic	Sam Nourse	Ann Koffic	Sam Nourse	Sam Nourse	Sam Nourse	Sam Nourse	Sam Nourse	Sam Nourse	Sam Nourse	Sam Nourse	Sam Nourse	Sam Nourse	Sam Nourse

RIPLEY (PROSPECT PL) ST.

141	142	143	144	145	146	147	148	149	150	151	152	153	154	155	156	157	158	159	160
G T Reynolds	Margt Hamilton																		

ESMERALDA (CALIFORNIA) AVE.



ST.

AVE.

ST.

ST.

ST.

ST.

AVE.

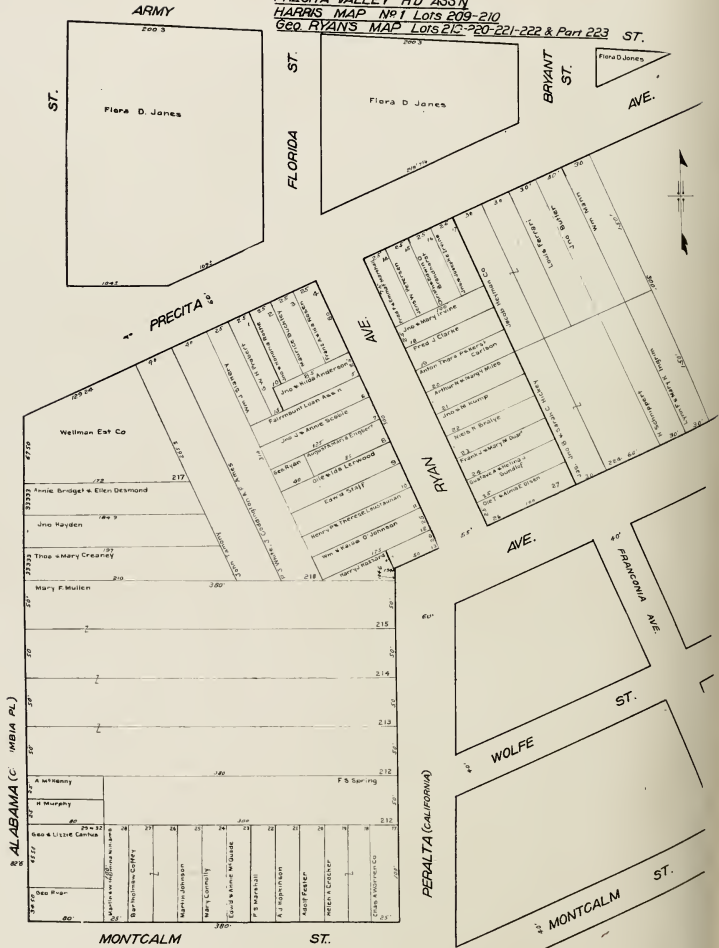
ST.

ST.

ST.

ST.

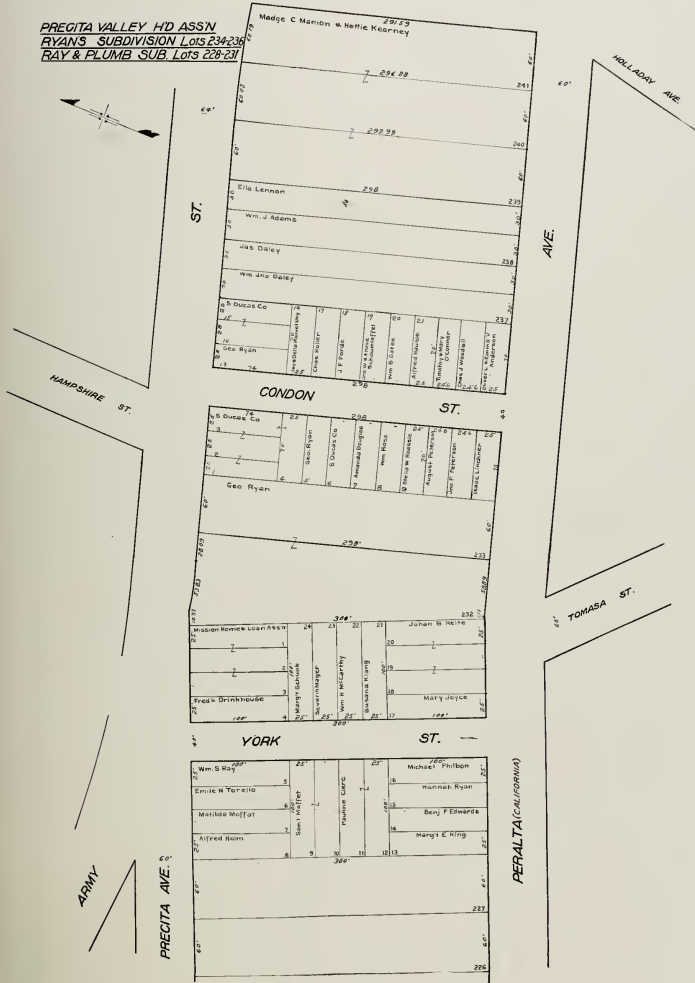
PRECITA VALLEY HD ASS'N
HARRIS MAP No 1 Lots 209-210
Geo RYAN'S MAP Lots 212-220-221-222 & Part 223 ST.



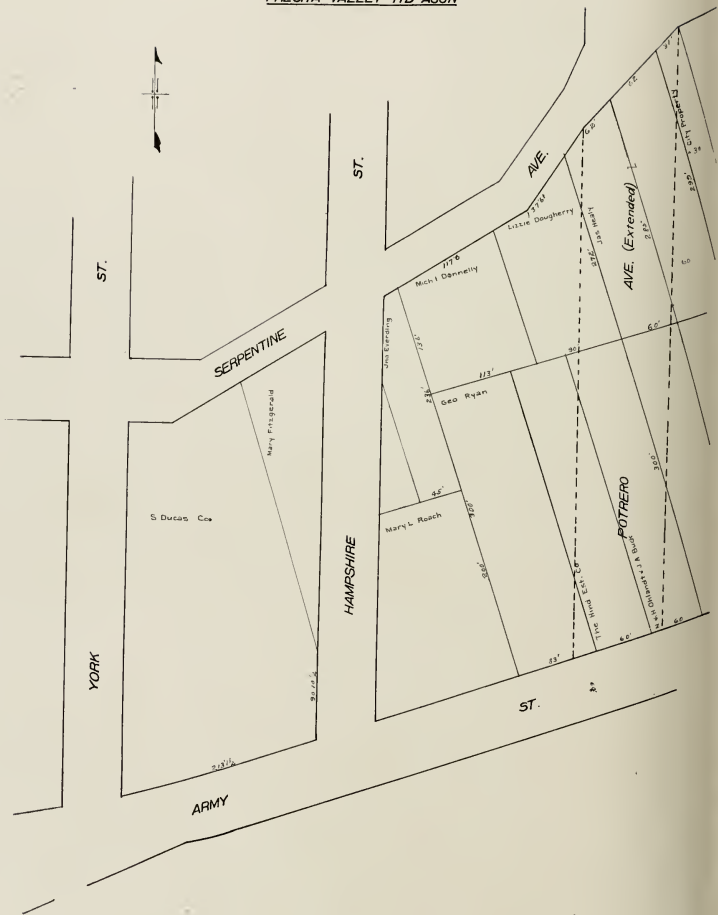
ALABAMA (C. INBIA PL.)

PERALTA (CALIFORNIA)

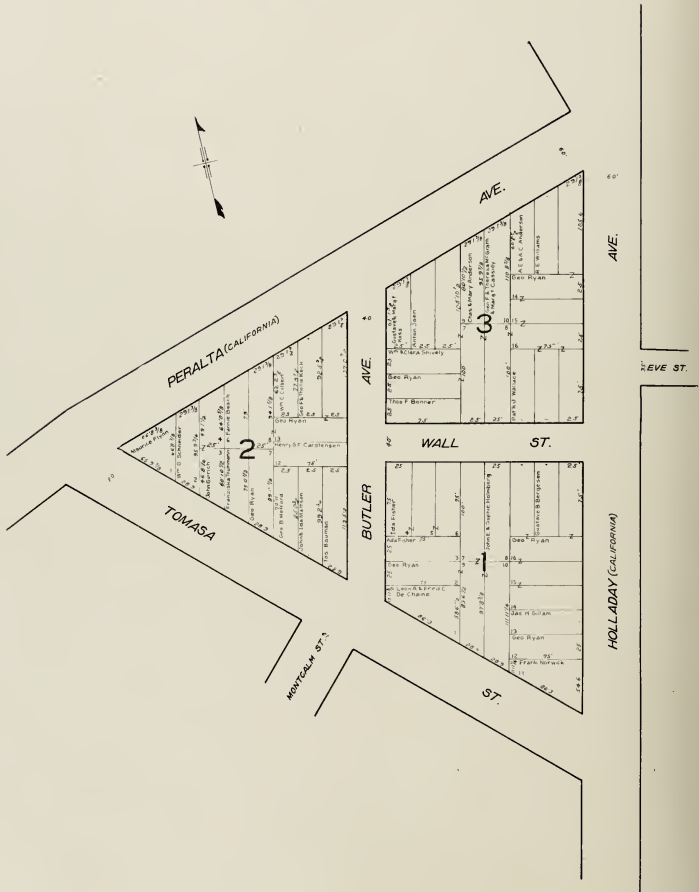
PRECITA VALLEY HD ASSN
 RYANS SUBDIVISION Lots 234-236
 RAY & PLUMB SUB. Lots 229-231

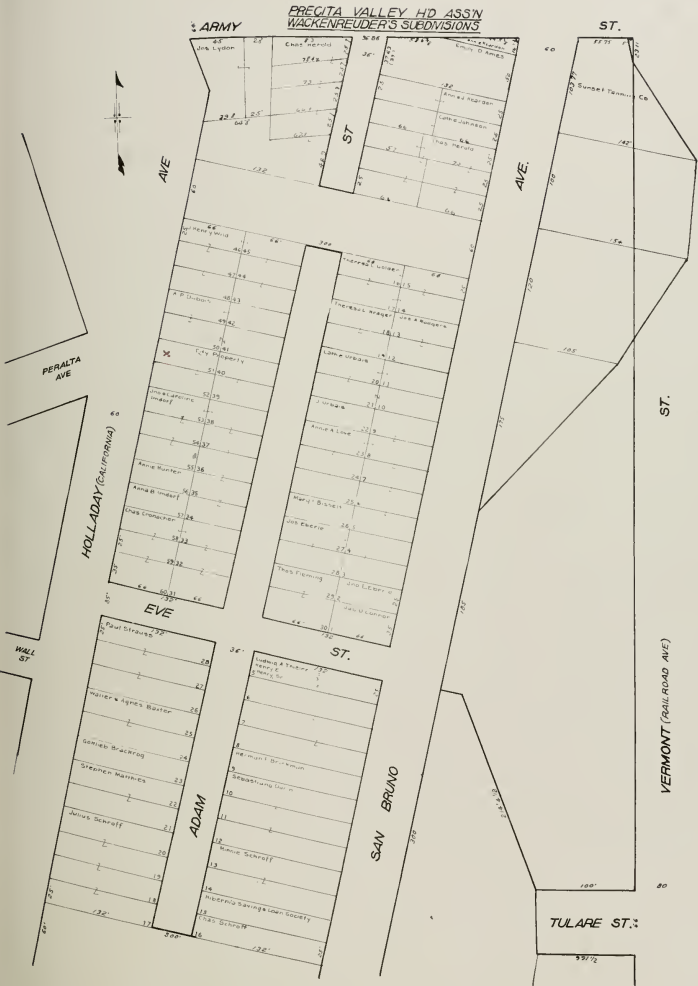


PREGITA VALLEY HD ASSN

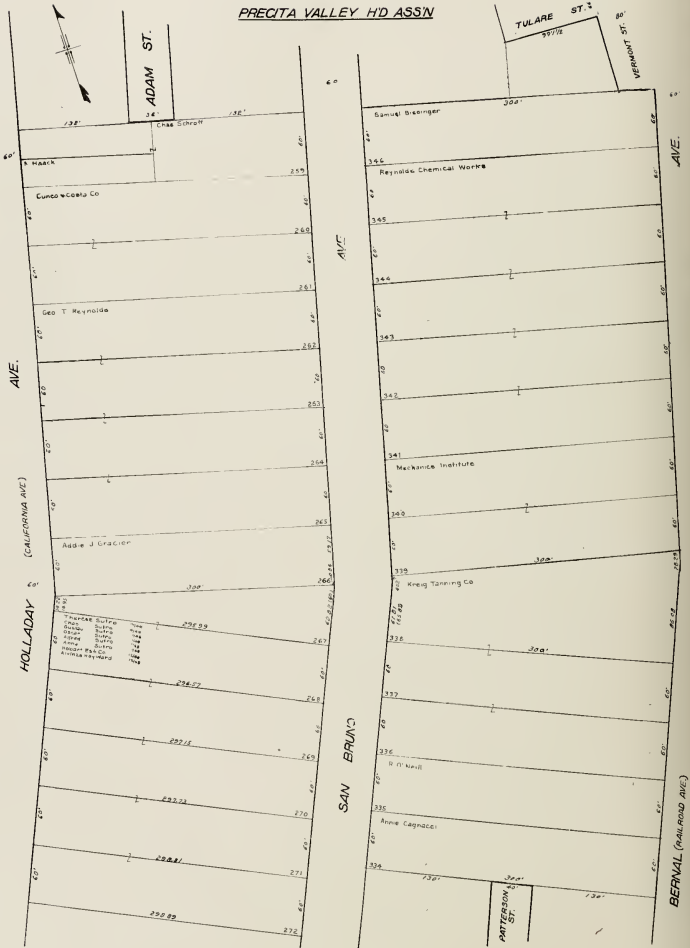


PRECITA VALLEY HD ASSN
GEO. RYAN'S MAP

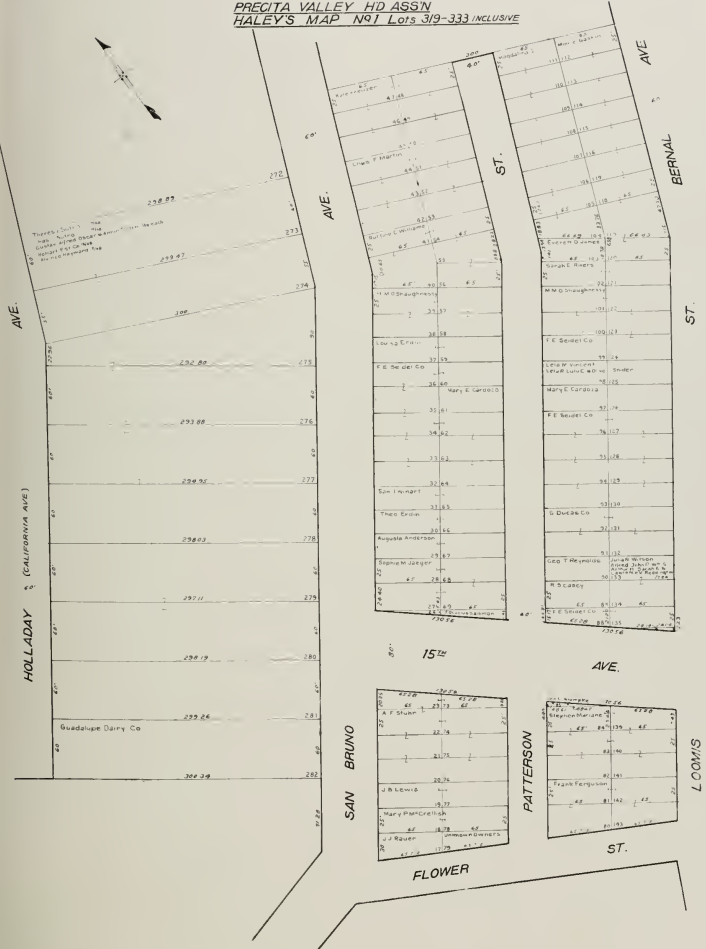




PRECITA VALLEY H'D ASS'N



PRECITA VALLEY HD ASSN
HALEY'S MAP NO 1 Lots 319-333 INCLUSIVE

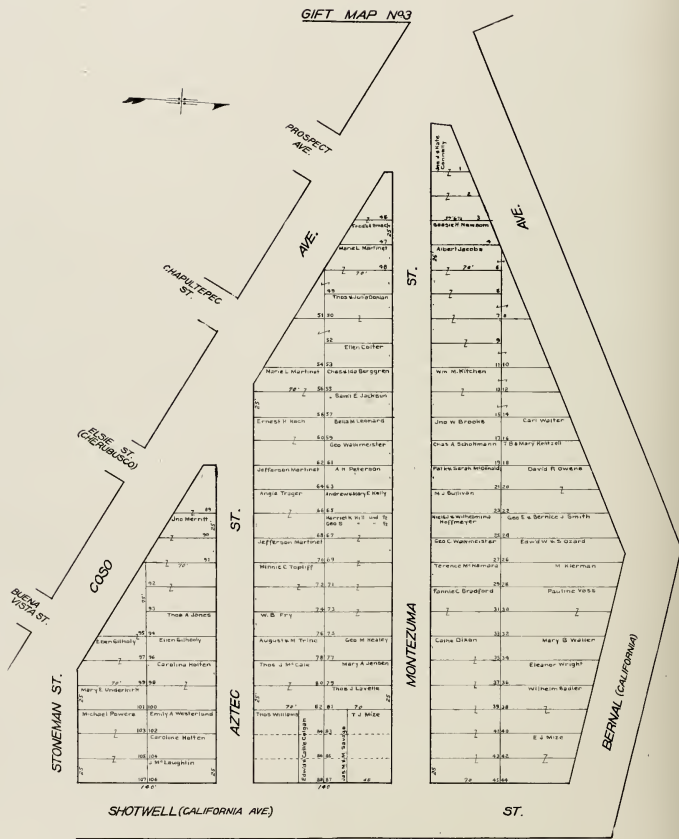


PRECITA VALLEY H'D ASSN
HALEY'S MAP No 1 Lot 319

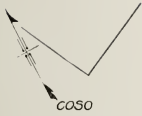


PRECITA VALLEY HD ASS'N





GIFT MAP No.3



COSO

AVE.

189	188	187	186	185	184	183	182	181	180	179	178	177	176	175	174	173	172	171	170	169	168	167	166	165	164	163	162	161	160	159	158	157	156	155	154	153	152	151	150	149	148	147	146	145	144	143	142	141	140	139	138	137	136	135	134	133	132	131	130	129	128	127	126	125	124	123	122	121	120	119	118	117	116	115	114	113	112	111	110	109	108	107	106	105	104	103	102	101	100	99	98	97	96	95	94	93	92	91	90	89	88	87	86	85	84	83	82	81	80	79	78	77	76	75	74	73	72	71	70	69	68	67	66	65	64	63	62	61	60	59	58	57	56	55	54	53	52	51	50	49	48	47	46	45	44	43	42	41	40	39	38	37	36	35	34	33	32	31	30	29	28	27	26	25	24	23	22	21	20	19	18	17	16	15	14	13	12	11	10	9	8	7	6	5	4	3	2	1
-----	-----	-----	-----	-----	-----	-----	-----	-----	-----	-----	-----	-----	-----	-----	-----	-----	-----	-----	-----	-----	-----	-----	-----	-----	-----	-----	-----	-----	-----	-----	-----	-----	-----	-----	-----	-----	-----	-----	-----	-----	-----	-----	-----	-----	-----	-----	-----	-----	-----	-----	-----	-----	-----	-----	-----	-----	-----	-----	-----	-----	-----	-----	-----	-----	-----	-----	-----	-----	-----	-----	-----	-----	-----	-----	-----	-----	-----	-----	-----	-----	-----	-----	-----	-----	-----	-----	-----	-----	-----	----	----	----	----	----	----	----	----	----	----	----	----	----	----	----	----	----	----	----	----	----	----	----	----	----	----	----	----	----	----	----	----	----	----	----	----	----	----	----	----	----	----	----	----	----	----	----	----	----	----	----	----	----	----	----	----	----	----	----	----	----	----	----	----	----	----	----	----	----	----	----	----	----	----	----	----	----	----	----	----	----	----	----	----	----	----	----	----	----	----	---	---	---	---	---	---	---	---	---

AVE.

CALIFORNIA

ESMERALDA

175	174	173	172	171	170	169	168	167	166	165	164	163	162	161	160	159	158	157	156	155	154	153	152	151	150	149	148	147	146	145	144	143	142	141	140	139	138	137	136	135	134	133	132	131	130	129	128	127	126	125	124	123	122	121	120	119	118	117	116	115	114	113	112	111	110	109	108	107	106	105	104	103	102	101	100	99	98	97	96	95	94	93	92	91	90	89	88	87	86	85	84	83	82	81	80	79	78	77	76	75	74	73	72	71	70	69	68	67	66	65	64	63	62	61	60	59	58	57	56	55	54	53	52	51	50	49	48	47	46	45	44	43	42	41	40	39	38	37	36	35	34	33	32	31	30	29	28	27	26	25	24	23	22	21	20	19	18	17	16	15	14	13	12	11	10	9	8	7	6	5	4	3	2	1
-----	-----	-----	-----	-----	-----	-----	-----	-----	-----	-----	-----	-----	-----	-----	-----	-----	-----	-----	-----	-----	-----	-----	-----	-----	-----	-----	-----	-----	-----	-----	-----	-----	-----	-----	-----	-----	-----	-----	-----	-----	-----	-----	-----	-----	-----	-----	-----	-----	-----	-----	-----	-----	-----	-----	-----	-----	-----	-----	-----	-----	-----	-----	-----	-----	-----	-----	-----	-----	-----	-----	-----	-----	-----	-----	-----	----	----	----	----	----	----	----	----	----	----	----	----	----	----	----	----	----	----	----	----	----	----	----	----	----	----	----	----	----	----	----	----	----	----	----	----	----	----	----	----	----	----	----	----	----	----	----	----	----	----	----	----	----	----	----	----	----	----	----	----	----	----	----	----	----	----	----	----	----	----	----	----	----	----	----	----	----	----	----	----	----	----	----	----	----	----	----	----	----	----	---	---	---	---	---	---	---	---	---

AVE.

PROSPECT

CHAPULTEPEC

AVE.

175	174	173	172	171	170	169	168	167	166	165	164	163	162	161	160	159	158	157	156	155	154	153	152	151	150	149	148	147	146	145	144	143	142	141	140	139	138	137	136	135	134	133	132	131	130	129	128	127	126	125	124	123	122	121	120	119	118	117	116	115	114	113	112	111	110	109	108	107	106	105	104	103	102	101	100	99	98	97	96	95	94	93	92	91	90	89	88	87	86	85	84	83	82	81	80	79	78	77	76	75	74	73	72	71	70	69	68	67	66	65	64	63	62	61	60	59	58	57	56	55	54	53	52	51	50	49	48	47	46	45	44	43	42	41	40	39	38	37	36	35	34	33	32	31	30	29	28	27	26	25	24	23	22	21	20	19	18	17	16	15	14	13	12	11	10	9	8	7	6	5	4	3	2	1
-----	-----	-----	-----	-----	-----	-----	-----	-----	-----	-----	-----	-----	-----	-----	-----	-----	-----	-----	-----	-----	-----	-----	-----	-----	-----	-----	-----	-----	-----	-----	-----	-----	-----	-----	-----	-----	-----	-----	-----	-----	-----	-----	-----	-----	-----	-----	-----	-----	-----	-----	-----	-----	-----	-----	-----	-----	-----	-----	-----	-----	-----	-----	-----	-----	-----	-----	-----	-----	-----	-----	-----	-----	-----	-----	-----	----	----	----	----	----	----	----	----	----	----	----	----	----	----	----	----	----	----	----	----	----	----	----	----	----	----	----	----	----	----	----	----	----	----	----	----	----	----	----	----	----	----	----	----	----	----	----	----	----	----	----	----	----	----	----	----	----	----	----	----	----	----	----	----	----	----	----	----	----	----	----	----	----	----	----	----	----	----	----	----	----	----	----	----	----	----	----	----	----	----	---	---	---	---	---	---	---	---	---

ST.

ST.

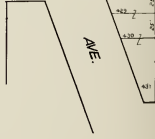


ELSIE (MERYBUSH)

GIFT MAP No 3



CALIFORNIA AVE.		LUNDYS LANE.		PROSPECT AVE.		CHARULTEPEC ST.	
70'	70'	70'	70'	70'	70'	70'	70'
P. J. DeGather	Mr & Mrs M. H. Hocking	Jane Graham		Domenico Calabro		Josaphat Berkson	Geo. Greenberg
65 85		203			203	203	203
Herminia Marinas		205			205	Chas. Frederickson	
184 85					207 20	207 20	
ANDREAS ROSS	Elizabeth Clifton	Myrtle W. Dalbey		Joe M. Strauss		Wm. B. Newman	
167 85		209		209 20		209 20	
Mary C. Fairway	Andrew E. Ellis	Joe E. Jones		Peter Lund		Joe. Christen	
149 85		210		210 20		210 20	
	Andrew M. Eason	Joe E. Jones		Joe E. Johnson		Carl A. August	
	Andrew Muffray	211		211 20		211 20	
		212		212 20		212 20	
213 85		213		213 20		213 20	
Geo. H. Reynolds	Joe. Dennis	214		214 20		214 20	
180 204		215		215 20		215 20	
Western Loan Ass'n	Geo. W. Ford	216		216 20		216 20	
171 21		217		217 20		217 20	
172 202		218		218 20		218 20	
173 203		219		219 20		219 20	
174 204		220		220 20		220 20	
175 205		221		221 20		221 20	
176 206		222		222 20		222 20	
177 207		223		223 20		223 20	
178 208		224		224 20		224 20	
179 209							
180 210							
181 211							
182 212							
183 213							
184 214							
185 215							
186 216							
187 217							
188 218							
189 219							
190 220							
191 221							
192 222							
193 223							
194 224							
195 225							
196 226							
197 227							
198 228							
199 229							
200 230							
201 231							
202 232							
203 233							
204 234							
205 235							
206 236							
207 237							
208 238							
209 239							
210 240							
211 241							
212 242							
213 243							
214 244							
215 245							
216 246							
217 247							
218 248							
219 249							
220 250							
221 251							
222 252							
223 253							
224 254							
225 255							
226 256							
227 257							
228 258							
229 259							
230 260							
231 261							
232 262							
233 263							
234 264							
235 265							
236 266							
237 267							
238 268							
239 269							
240 270							

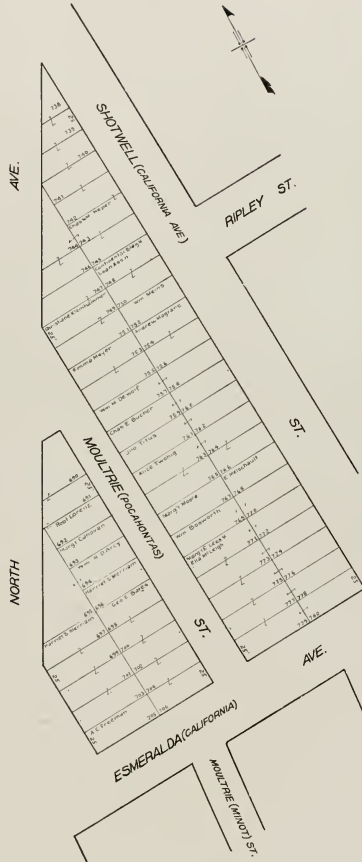
VIRGINIA



ELSIE (CHERUBUSO) ST.

GIFT MAP N^o3

COSO		AVE.	
42	42	42	42
Ellen Grithely	42	Laura Musko	42
637	433		433
J. G. Hartline	433	A. Hirth	433
526	437	Jacob Schaefer	437
L. L. Lewis & Co	437		437
490	441		441
Jacob C. Johnson	441		441
482	443		443
Phoebe Kistler	443	W. D. Nelson	443
381	445		445
Chas. F. Raymond	445	Bena Raymond	445
356	447		447
Archibald Wilson	447		447
350	449		449
Chas. Patton	449		449
450	451		451
432	453		453
Jos. Wylie	453		453
314	455		455
C. H. Stanton	455		455
214	457		457
458	459		459
381	461		461
Thos. Doherty	461	Saml. Richards	461
362	463		463
Ann Doherty	463		463
316	465	Jos. Morse	465
264	467		467
Augusta S. Rogers	467		467
310	469		469
Sadie E. Peterson	469		469
320	471		471
422	473		473
Jos. Morse	473	Karora King	473
416	475		475
410	477		477
Louisa C. Johnson	477	John P. Scott	477
473	479		479
473	481		481
A. Keller	481		481
38	483		483
Anna M. Schmidt	483		483
188	485		485
David Downing	485		485
291	487		487
E. J. Rappaport	487		487
79	489		489
Mary Angels	489		489
430	491		491
430	493		493



ELSIE (CALIFORNIA) ST.

BUENA VISTA ST.

NORTH AVE.

MULBERRY (MINOT) ST.

GIFT MAP No. 3



MOULTRIE (MINOT)

ST.

ST.

1	2	3	4	5	6	7	8	9	10	11	12	13	14	15	16	17	18	19	20	21	22	23	24	25	26	27	28	29	30	31	32	33	34	35	36	37	38	39	40	41	42	43	44	45	46	47	48	49	50	51	52	53	54	55	56	57	58	59	60	61	62	63	64	65	66	67	68	69	70	71	72	73	74	75	76	77	78	79	80	81	82	83	84	85	86	87	88	89	90	91	92	93	94	95	96	97	98	99	100
---	---	---	---	---	---	---	---	---	----	----	----	----	----	----	----	----	----	----	----	----	----	----	----	----	----	----	----	----	----	----	----	----	----	----	----	----	----	----	----	----	----	----	----	----	----	----	----	----	----	----	----	----	----	----	----	----	----	----	----	----	----	----	----	----	----	----	----	----	----	----	----	----	----	----	----	----	----	----	----	----	----	----	----	----	----	----	----	----	----	----	----	----	----	----	----	----	----	----	-----

ANDERSON

ST.

1	2	3	4	5	6	7	8	9	10	11	12	13	14	15	16	17	18	19	20	21	22	23	24	25	26	27	28	29	30	31	32	33	34	35	36	37	38	39	40	41	42	43	44	45	46	47	48	49	50	51	52	53	54	55	56	57	58	59	60	61	62	63	64	65	66	67	68	69	70	71	72	73	74	75	76	77	78	79	80	81	82	83	84	85	86	87	88	89	90	91	92	93	94	95	96	97	98	99	100
---	---	---	---	---	---	---	---	---	----	----	----	----	----	----	----	----	----	----	----	----	----	----	----	----	----	----	----	----	----	----	----	----	----	----	----	----	----	----	----	----	----	----	----	----	----	----	----	----	----	----	----	----	----	----	----	----	----	----	----	----	----	----	----	----	----	----	----	----	----	----	----	----	----	----	----	----	----	----	----	----	----	----	----	----	----	----	----	----	----	----	----	----	----	----	----	----	----	----	-----

ELLSWORTH

ST.

1	2	3	4	5	6	7	8	9	10	11	12	13	14	15	16	17	18	19	20	21	22	23	24	25	26	27	28	29	30	31	32	33	34	35	36	37	38	39	40	41	42	43	44	45	46	47	48	49	50	51	52	53	54	55	56	57	58	59	60	61	62	63	64	65	66	67	68	69	70	71	72	73	74	75	76	77	78	79	80	81	82	83	84	85	86	87	88	89	90	91	92	93	94	95	96	97	98	99	100
---	---	---	---	---	---	---	---	---	----	----	----	----	----	----	----	----	----	----	----	----	----	----	----	----	----	----	----	----	----	----	----	----	----	----	----	----	----	----	----	----	----	----	----	----	----	----	----	----	----	----	----	----	----	----	----	----	----	----	----	----	----	----	----	----	----	----	----	----	----	----	----	----	----	----	----	----	----	----	----	----	----	----	----	----	----	----	----	----	----	----	----	----	----	----	----	----	----	----	-----

GATE'S (SIEGEL)

ST.

1	2	3	4	5	6	7	8	9	10	11	12	13	14	15	16	17	18	19	20	21	22	23	24	25	26	27	28	29	30	31	32	33	34	35	36	37	38	39	40	41	42	43	44	45	46	47	48	49	50	51	52	53	54	55	56	57	58	59	60	61	62	63	64	65	66	67	68	69	70	71	72	73	74	75	76	77	78	79	80	81	82	83	84	85	86	87	88	89	90	91	92	93	94	95	96	97	98	99	100
---	---	---	---	---	---	---	---	---	----	----	----	----	----	----	----	----	----	----	----	----	----	----	----	----	----	----	----	----	----	----	----	----	----	----	----	----	----	----	----	----	----	----	----	----	----	----	----	----	----	----	----	----	----	----	----	----	----	----	----	----	----	----	----	----	----	----	----	----	----	----	----	----	----	----	----	----	----	----	----	----	----	----	----	----	----	----	----	----	----	----	----	----	----	----	----	----	----	----	-----

FOLSOM (BUTLER)

ST.

1	2	3	4	5	6	7	8	9	10	11	12	13	14	15	16	17	18	19	20	21	22	23	24	25	26	27	28	29	30	31	32	33	34	35	36	37	38	39	40	41	42	43	44	45	46	47	48	49	50	51	52	53	54	55	56	57	58	59	60	61	62	63	64	65	66	67	68	69	70	71	72	73	74	75	76	77	78	79	80	81	82	83	84	85	86	87	88	89	90	91	92	93	94	95	96	97	98	99	100
---	---	---	---	---	---	---	---	---	----	----	----	----	----	----	----	----	----	----	----	----	----	----	----	----	----	----	----	----	----	----	----	----	----	----	----	----	----	----	----	----	----	----	----	----	----	----	----	----	----	----	----	----	----	----	----	----	----	----	----	----	----	----	----	----	----	----	----	----	----	----	----	----	----	----	----	----	----	----	----	----	----	----	----	----	----	----	----	----	----	----	----	----	----	----	----	----	----	----	-----

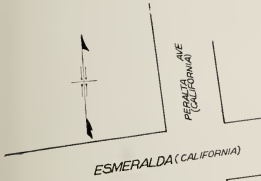
BANKS

ST.

POWHATTAN



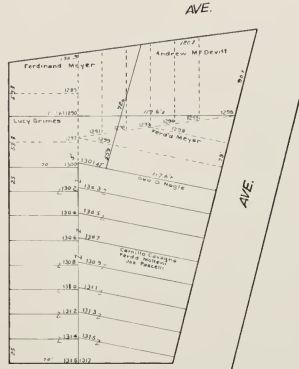
GIFT MAP No. 3



ESMERALDA (CALIFORNIA)

High M'Erwin	390	2	2
78 2	1189	191	2
2	1192	193	2
2	1194	195	2
2	1196	197	2
2	1198	199	2
2	1200	201	2
2	1202	203	2
2	1894	205	2
2	1206	207	2
2	1208	209	2




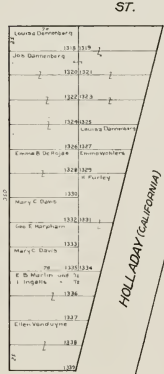
A. L. Barlow	329	2	2
2	4238	240	2
2	4241	242	2
2	4242	243	2
2	4243	244	2
2	4244	245	2
2	4245	246	2
2	4246	247	2
2	4247	248	2
2	4248	249	2
2	4249	250	2
2	4251	252	2
2	4253	254	2
2	4257	255	2
2	4257	256	2
2	4257	257	2
2	4257	258	2
2	4257	259	2
2	4257	260	2



MAYFLOWER

Gurrah M'Erwin and wife	78	2	2
and wife	78	2	2
2	1210	211	2
2	1214	213	2
2	1216	215	2
2	1218	217	2
2	1220	219	2
2	1222	221	2
2	1224	223	2
2	1226	225	2
2	1228	227	2
2	1230	229	2
2	1232	231	2
2	1234	233	2
2	1236	235	2
2	1238	237	2

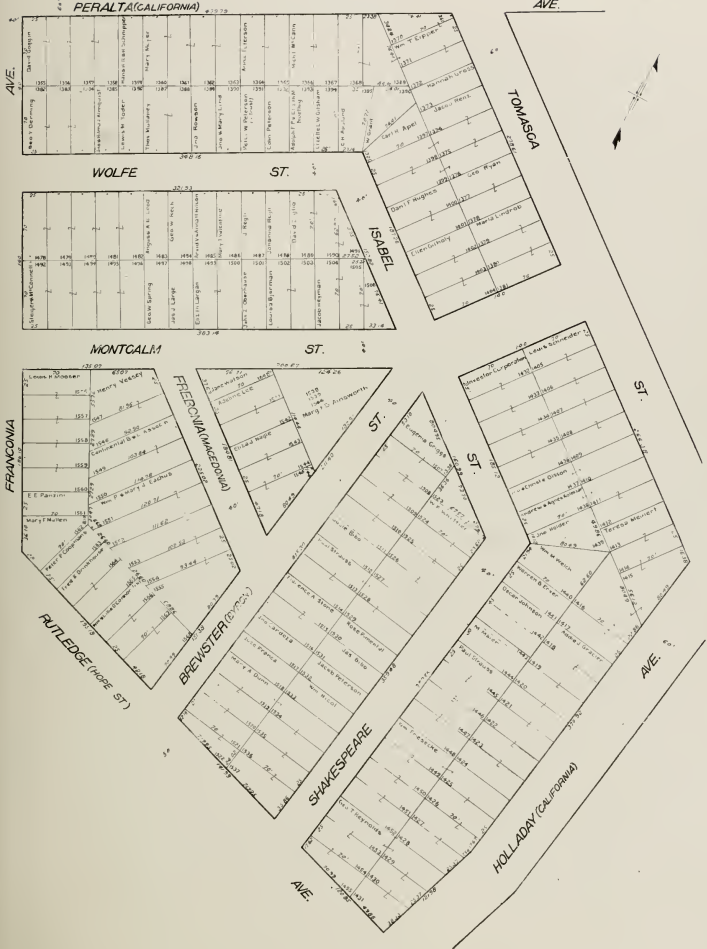
Josephine K. Hart	324	2	2
2	4241	242	2
2	4242	243	2
2	4243	244	2
2	4244	245	2
2	4245	246	2
2	4246	247	2
2	4247	248	2
2	4248	249	2
2	4249	250	2
2	4251	252	2
2	4253	254	2
2	4257	255	2
2	4257	256	2
2	4257	257	2
2	4257	258	2
2	4257	259	2
2	4257	260	2



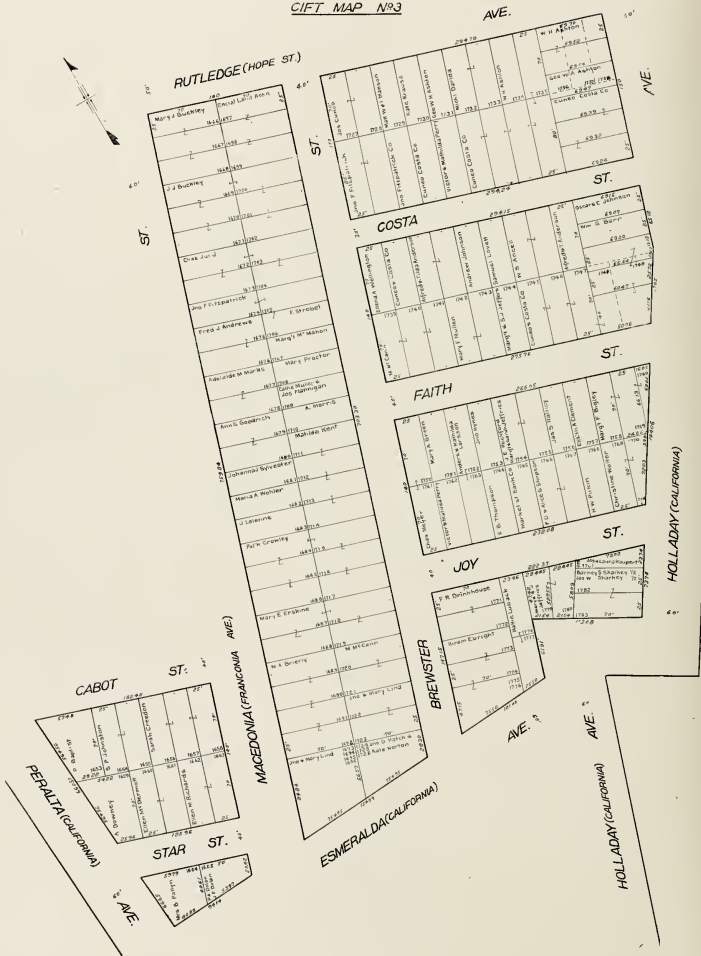
GIFT MAP N^o 3



GIFT MAP N^o 3



CITY MAP No. 3



COBB TRACT
JACOB HEYMAN'S SUB DIVISION



ST.

MISSION

EUGENIA					
Park Realty 125 Christina Strickel 137		Joe Geberry 147 W. Kelly 162		Joe Laffick 172 Joe Geberry 187	
LIZZIE					
Dora M. Thorsen 107 Louise Falcato 122		Marg't Simone 137 Ester Kelly 152		Marg't Ryan 167 Marg't Simone 182	
CORTLAND					

VIRGINIA AVE.			
John Paulson 11 Jennie V. Conroy 23 Mrs Lundberg 34	24 M. Callahan 35	46 Edna Moore 57 Anna Bell 68	79 Louise Reberg 90 Phoebe Nelson 101 A.S. Carlson 112
Joe Smogley 121 Fulk Broderick 132	143 W. Broderick 154	165 Walter M. Johnson 176	187 Joe Kriesler 198 Walter M. Johnson 209 Ed. Kitcher 220

AVE.

60'

AVE.

HEYMAN AVE.			
Sarah Egan 205 Anne Bell 305		Joseph Miller 405 Joseph Miller 505	
Jesse C. Berry 215 W. J. Conroy 315		James Graham 415 James Graham 515	
AVE.			
Warren L. Sprick 235 James Bell 335		John Walker 435 Harry B. Miller 535	
John W. Sady 245 Mary Park Press Co 345		Alex. Rogers 435 Alex. Rogers 535	

AVE.

60'

ST.			
Wm. Jones 285 Mary Loperie 385		Mc Nishan 485 Thomas B. Carlson 585	
Joe W. Sady 295 Joe W. Sady 395		James C. Gillock 495 James C. Gillock 595	

ST.

PROSPECT

CALIFORNIA			
Ester Kelly 108 Mary Loperie 208		Joseph Miller 308 Joseph Miller 408	
Marg't Ryan 118 Marg't Ryan 218		Anna Ford 318 Anna Ford 418	
AVE.			
Wm. Jones 248 Mary Loperie 348		James C. Gillock 448 James C. Gillock 548	
Joe W. Sady 258 Joe W. Sady 358		James C. Gillock 458 James C. Gillock 558	

AVE.

GIFT MAP No 1

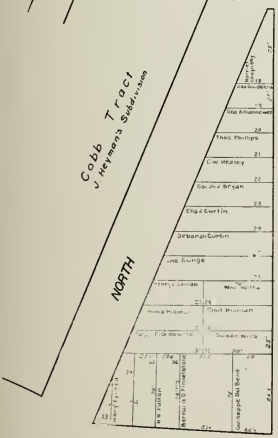
POWHATTAN ST.



39 6	E. F. Decker	Co	150	Mary Foster	39 6
			77 78	Thomas W. Correll	
	Frank Strabel		78 80		
	Mary C. Cochran		81 82		
	J. Kate W. Wilson		83 84		
	John W. Mangin	Co	85 86		
	Maggie Collins		87 88	Emma Daniel	
	W. J. Wainwright	Co	89 90	Mary Foster	
	Paul Neenan		91 92	Jacob Heyman	
			93 94	Michael Adams	
			95 96	Thomas W. Correll	
			97 98		
	Thomas Shure		99 100		
			101 102		
	John W. Mangin	Co	103 104		
			105 106		
	Elizabeth B. Benjamin		107 108		
	Charles Co		109 110		

EUGENIA (LINCOLN ST. BLAINE ST.)

AVE.



22	Bernard G. Gurdin	M. Z. Gurdin	15		
			41 42	Michael G. Gurdin	
	Wm. Moran		43 44	Pat. W. E. Shel	
	Emily M. R. King		45 46	John Smith	
	Arthur F. J. King		47 48	Marie E. Wilson	
	Isabella Duncan		49 50	Sam'l Phillip N. Joss Power	
	JACOB HEYMAN Co		51 52	Kennel B. G. Wade	
	Oscar Heyman		53 54		
	Ando Cohen		55 56	Barbara Peterson	
	Bertha L. Gurdin		57 58		
	John J. Berkley		59 60	James C. Williams & Mary E. Collins	
	Caroline L. De Mott		61 62		
	Thomas E. W. Hutchinson		63 64	Thomas R. Canine	
	Henry Nelson		65 66		
	John T. Tice		67 68		
	Bernard L. Schmitt		69 70		
	John W. Gurdin		71 72		

21	John B. McMurtry	Robert McMurtry	15		
			109 110		
	C. W. Bailey		111 112		
	Marion E. A. Shea		113 114		
	John D. Gurdin		115 116		
			117 118	John W. A. Fortune	
			119 120	Matthew A. Weyer	
	D. O. Keefe		121 122	Pat. 198	
	Wesley J. Pires		123 124		
			125 126		
	Walter Anderson		127 128		
	Wesley W. Correll		129 130	John G. Gurdin	
			131 132		
	Emile C. Schmitt		133 134	Leaving Property	
			135 136		
	Anna D. Jossel		137 138		
			139 140		
			141 142		
			143 144		
			145 146		

BENNINGTON (SCOTT)

WOOL

CORTLAND

AVE.

Holly Park Tract

ANDOVER (MC GLELLAN)

SAN FRANCISCO HOMESTEADS

GIFT MAP No 1

POWHATAN

134	C. Hays	145	Geo. Rogers
145	John Hays	155	Alonzo Condit
155	John Hays	165	Edwin Condit
165	John Hays	175	A. Francis
175	Geo. A. Cohn	185	Am. Harper
185	Stella Lopez	195	Ed. G. Black
195	Jacob Heyman	205	William Weston
205	Joe Hyman	215	Jacob Heyman
215	Timothy Hyman	225	Wm. Weiss
225	Samuel Cohen		

235	F. F. Hunt	245	Wm. H. Hunt
245	Wm. H. Hunt	255	Wm. H. Hunt
255	Wm. H. Hunt	265	Wm. H. Hunt
265	Wm. H. Hunt	275	Wm. H. Hunt
275	Wm. H. Hunt	285	Wm. H. Hunt
285	Wm. H. Hunt	295	Wm. H. Hunt
295	Wm. H. Hunt	305	Wm. H. Hunt
305	Wm. H. Hunt	315	Wm. H. Hunt
315	Wm. H. Hunt	325	Wm. H. Hunt
325	Wm. H. Hunt	335	Wm. H. Hunt
335	Wm. H. Hunt	345	Wm. H. Hunt
345	Wm. H. Hunt	355	Wm. H. Hunt
355	Wm. H. Hunt	365	Wm. H. Hunt
365	Wm. H. Hunt	375	Wm. H. Hunt
375	Wm. H. Hunt	385	Wm. H. Hunt
385	Wm. H. Hunt	395	Wm. H. Hunt
395	Wm. H. Hunt	405	Wm. H. Hunt

415	Ed. Royle	425	Ed. Royle
425	Ed. Royle	435	Ed. Royle
435	Ed. Royle	445	Ed. Royle
445	Ed. Royle	455	Ed. Royle
455	Ed. Royle	465	Ed. Royle
465	Ed. Royle	475	Ed. Royle
475	Ed. Royle	485	Ed. Royle
485	Ed. Royle	495	Ed. Royle
495	Ed. Royle	505	Ed. Royle
505	Ed. Royle	515	Ed. Royle
515	Ed. Royle	525	Ed. Royle
525	Ed. Royle	535	Ed. Royle
535	Ed. Royle	545	Ed. Royle
545	Ed. Royle	555	Ed. Royle
555	Ed. Royle	565	Ed. Royle
565	Ed. Royle	575	Ed. Royle
575	Ed. Royle	585	Ed. Royle
585	Ed. Royle	595	Ed. Royle
595	Ed. Royle	605	Ed. Royle

615	Ed. Royle	625	Ed. Royle
625	Ed. Royle	635	Ed. Royle
635	Ed. Royle	645	Ed. Royle
645	Ed. Royle	655	Ed. Royle
655	Ed. Royle	665	Ed. Royle
665	Ed. Royle	675	Ed. Royle
675	Ed. Royle	685	Ed. Royle
685	Ed. Royle	695	Ed. Royle
695	Ed. Royle	705	Ed. Royle
705	Ed. Royle	715	Ed. Royle
715	Ed. Royle	725	Ed. Royle
725	Ed. Royle	735	Ed. Royle
735	Ed. Royle	745	Ed. Royle
745	Ed. Royle	755	Ed. Royle
755	Ed. Royle	765	Ed. Royle
765	Ed. Royle	775	Ed. Royle
775	Ed. Royle	785	Ed. Royle
785	Ed. Royle	795	Ed. Royle
795	Ed. Royle	805	Ed. Royle

815	Ed. Royle	825	Ed. Royle
825	Ed. Royle	835	Ed. Royle
835	Ed. Royle	845	Ed. Royle
845	Ed. Royle	855	Ed. Royle
855	Ed. Royle	865	Ed. Royle
865	Ed. Royle	875	Ed. Royle
875	Ed. Royle	885	Ed. Royle
885	Ed. Royle	895	Ed. Royle
895	Ed. Royle	905	Ed. Royle
905	Ed. Royle	915	Ed. Royle
915	Ed. Royle	925	Ed. Royle
925	Ed. Royle	935	Ed. Royle
935	Ed. Royle	945	Ed. Royle
945	Ed. Royle	955	Ed. Royle
955	Ed. Royle	965	Ed. Royle
965	Ed. Royle	975	Ed. Royle
975	Ed. Royle	985	Ed. Royle
985	Ed. Royle	995	Ed. Royle
995	Ed. Royle	1005	Ed. Royle

1015	Ed. Royle	1025	Ed. Royle
1025	Ed. Royle	1035	Ed. Royle
1035	Ed. Royle	1045	Ed. Royle
1045	Ed. Royle	1055	Ed. Royle
1055	Ed. Royle	1065	Ed. Royle
1065	Ed. Royle	1075	Ed. Royle
1075	Ed. Royle	1085	Ed. Royle
1085	Ed. Royle	1095	Ed. Royle
1095	Ed. Royle	1105	Ed. Royle
1105	Ed. Royle	1115	Ed. Royle
1115	Ed. Royle	1125	Ed. Royle
1125	Ed. Royle	1135	Ed. Royle
1135	Ed. Royle	1145	Ed. Royle
1145	Ed. Royle	1155	Ed. Royle
1155	Ed. Royle	1165	Ed. Royle
1165	Ed. Royle	1175	Ed. Royle
1175	Ed. Royle	1185	Ed. Royle
1185	Ed. Royle	1195	Ed. Royle
1195	Ed. Royle	1205	Ed. Royle

1215	Ed. Royle	1225	Ed. Royle
1225	Ed. Royle	1235	Ed. Royle
1235	Ed. Royle	1245	Ed. Royle
1245	Ed. Royle	1255	Ed. Royle
1255	Ed. Royle	1265	Ed. Royle
1265	Ed. Royle	1275	Ed. Royle
1275	Ed. Royle	1285	Ed. Royle
1285	Ed. Royle	1295	Ed. Royle
1295	Ed. Royle	1305	Ed. Royle
1305	Ed. Royle	1315	Ed. Royle
1315	Ed. Royle	1325	Ed. Royle
1325	Ed. Royle	1335	Ed. Royle
1335	Ed. Royle	1345	Ed. Royle
1345	Ed. Royle	1355	Ed. Royle
1355	Ed. Royle	1365	Ed. Royle
1365	Ed. Royle	1375	Ed. Royle
1375	Ed. Royle	1385	Ed. Royle
1385	Ed. Royle	1395	Ed. Royle
1395	Ed. Royle	1405	Ed. Royle

1415	Ed. Royle	1425	Ed. Royle
1425	Ed. Royle	1435	Ed. Royle
1435	Ed. Royle	1445	Ed. Royle
1445	Ed. Royle	1455	Ed. Royle
1455	Ed. Royle	1465	Ed. Royle
1465	Ed. Royle	1475	Ed. Royle
1475	Ed. Royle	1485	Ed. Royle
1485	Ed. Royle	1495	Ed. Royle
1495	Ed. Royle	1505	Ed. Royle
1505	Ed. Royle	1515	Ed. Royle
1515	Ed. Royle	1525	Ed. Royle
1525	Ed. Royle	1535	Ed. Royle
1535	Ed. Royle	1545	Ed. Royle
1545	Ed. Royle	1555	Ed. Royle
1555	Ed. Royle	1565	Ed. Royle
1565	Ed. Royle	1575	Ed. Royle
1575	Ed. Royle	1585	Ed. Royle
1585	Ed. Royle	1595	Ed. Royle
1595	Ed. Royle	1605	Ed. Royle

CORTLAND

(LINCOLN, BLAINE ST.)

ANDERSON

AVE.

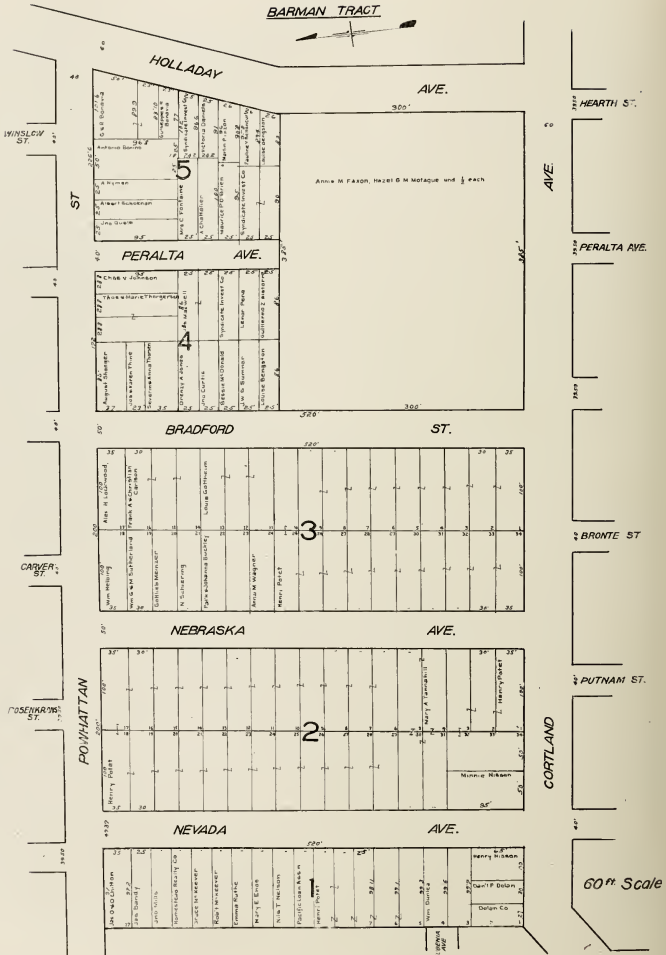
ANDERSON (Mc CLELLAN)


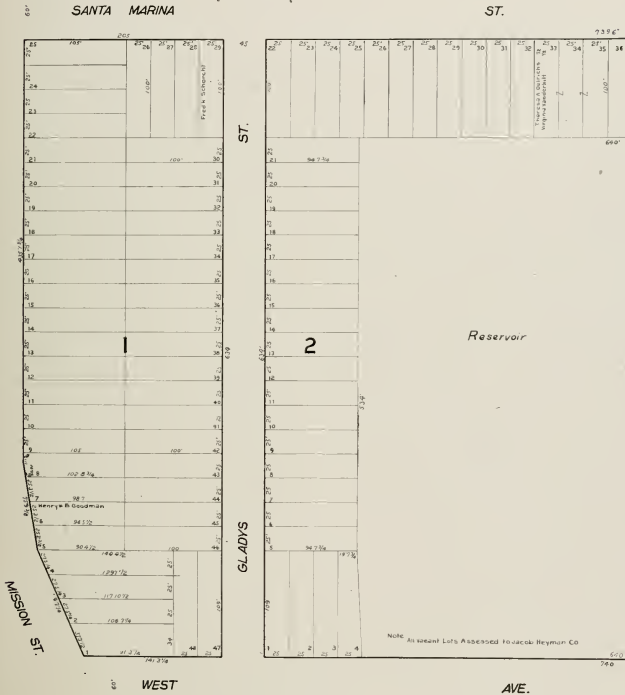
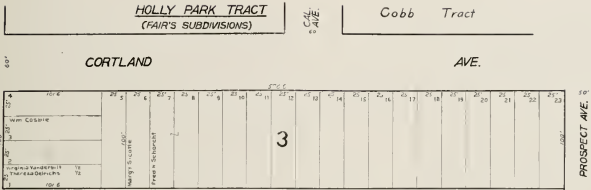
MOULTRIE (LYONS, MINOT)

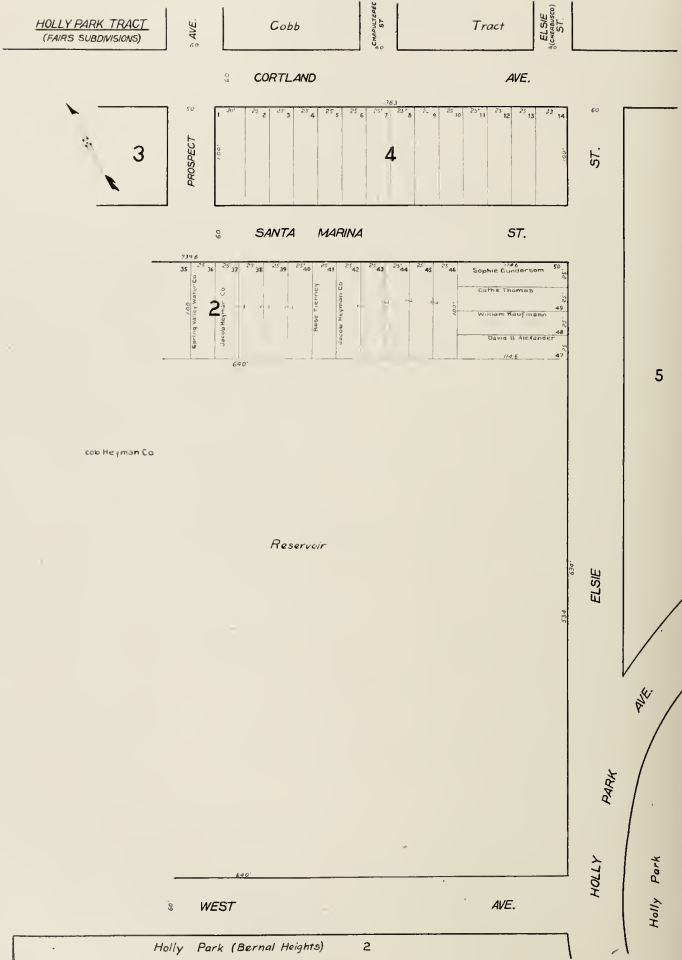
ANDERSON

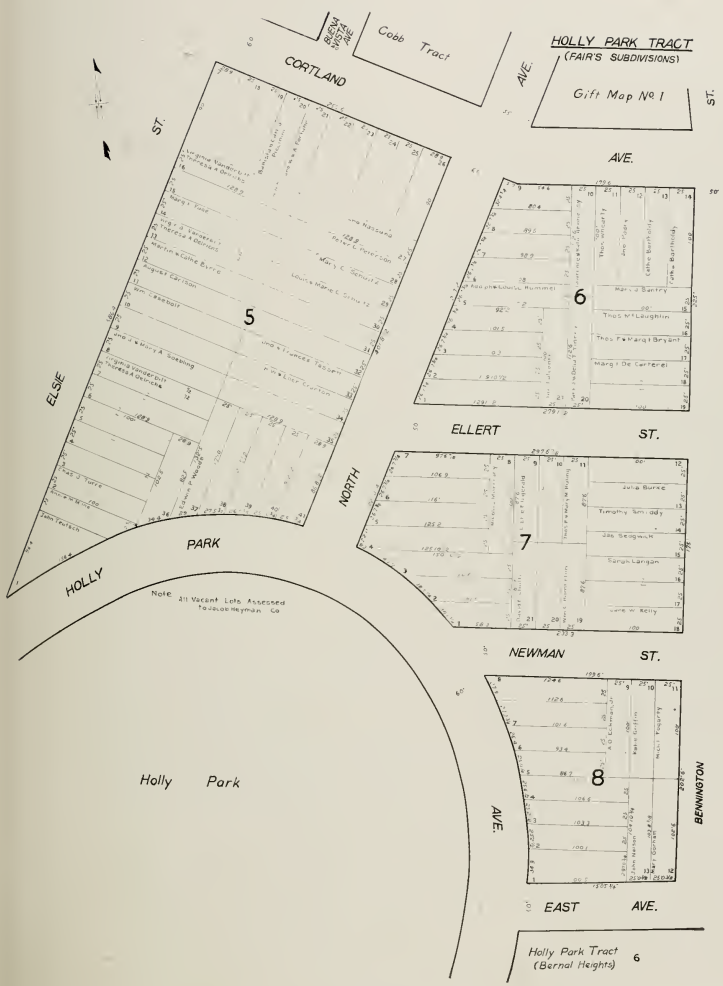
ELLSWORTH

GATES (SIEGEL)









HOLLY PARK TRACT
(FAIR'S SUBDIVISIONS)

Gift

Map

No. 1.

BENNINGTON ST. S

WOOD ST. S

ANDOVER AVE. S

MOLLIERE ST. S

CORTLAND

AVE.

ST.

6

21	22	23	24	25	26	27	28	29	30	31	32	33	34	35	36	37	38	39	40	41	42	43	44	45	46	47	48	49	50	51	52	53	54	55	56	57	58	59	60	61	62	63	64	65	66	67	68	69	70	71	72	73	74	75	76	77	78	79	80	81	82	83	84	85	86	87	88	89	90	91	92	93	94	95	96	97	98	99	100																					
100	101	102	103	104	105	106	107	108	109	110	111	112	113	114	115	116	117	118	119	120	121	122	123	124	125	126	127	128	129	130	131	132	133	134	135	136	137	138	139	140	141	142	143	144	145	146	147	148	149	150	151	152	153	154	155	156	157	158	159	160	161	162	163	164	165	166	167	168	169	170	171	172	173	174	175	176	177	178	179	180	181	182	183	184	185	186	187	188	189	190	191	192	193	194	195	196	197	198	199	200



JEFFERSON ST.

Note: All Vacant Lots Assessed to Jacob Meyers Co

Gift

Map

No. 2.

ELLERT

ST.

7

1	2	3	4	5	6	7	8	9	10	11	12	13	14	15	16	17	18	19	20	21	22	23	24	25	26	27	28	29	30	31	32	33	34	35	36	37	38	39	40	41	42	43	44	45	46	47	48	49	50	51	52	53	54	55	56	57	58	59	60	61	62	63	64	65	66	67	68	69	70	71	72	73	74	75	76	77	78	79	80	81	82	83	84	85	86	87	88	89	90	91	92	93	94	95	96	97	98	99	100
101	102	103	104	105	106	107	108	109	110	111	112	113	114	115	116	117	118	119	120	121	122	123	124	125	126	127	128	129	130	131	132	133	134	135	136	137	138	139	140	141	142	143	144	145	146	147	148	149	150	151	152	153	154	155	156	157	158	159	160	161	162	163	164	165	166	167	168	169	170	171	172	173	174	175	176	177	178	179	180	181	182	183	184	185	186	187	188	189	190	191	192	193	194	195	196	197	198	199	200

NEWMAN

ST.

8

1	2	3	4	5	6	7	8	9	10	11	12	13	14	15	16	17	18	19	20	21	22	23	24	25	26	27	28	29	30	31	32	33	34	35	36	37	38	39	40	41	42	43	44	45	46	47	48	49	50	51	52	53	54	55	56	57	58	59	60	61	62	63	64	65	66	67	68	69	70	71	72	73	74	75	76	77	78	79	80	81	82	83	84	85	86	87	88	89	90	91	92	93	94	95	96	97	98	99	100
101	102	103	104	105	106	107	108	109	110	111	112	113	114	115	116	117	118	119	120	121	122	123	124	125	126	127	128	129	130	131	132	133	134	135	136	137	138	139	140	141	142	143	144	145	146	147	148	149	150	151	152	153	154	155	156	157	158	159	160	161	162	163	164	165	166	167	168	169	170	171	172	173	174	175	176	177	178	179	180	181	182	183	184	185	186	187	188	189	190	191	192	193	194	195	196	197	198	199	200

EAST

AVE.

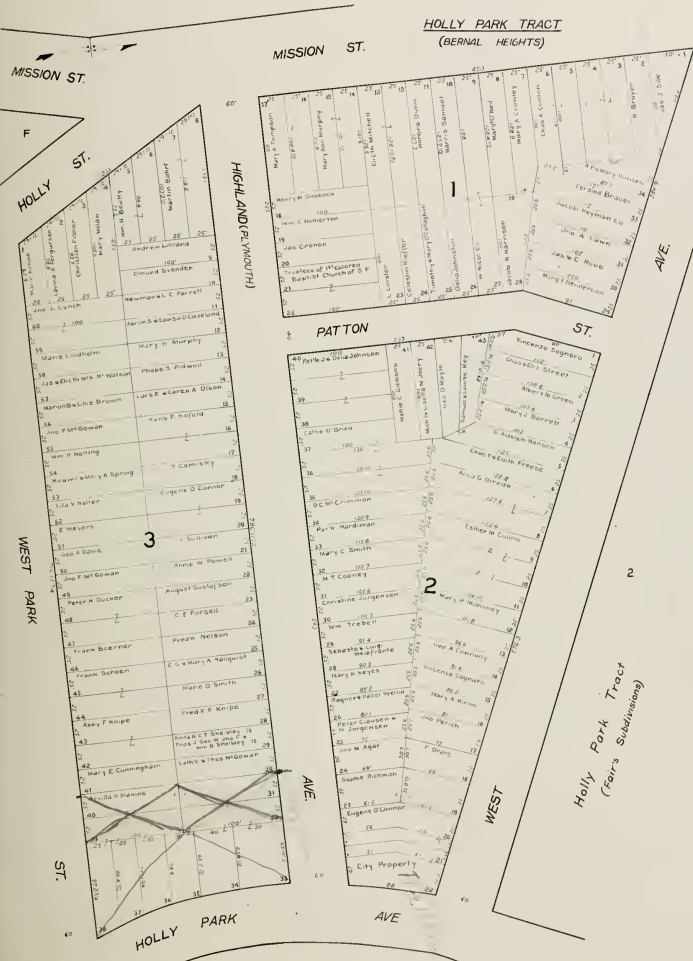
Holly Park Tract (Pernal Heights)

6

BENNINGTON ST. S

AVE.


UNION AVE.



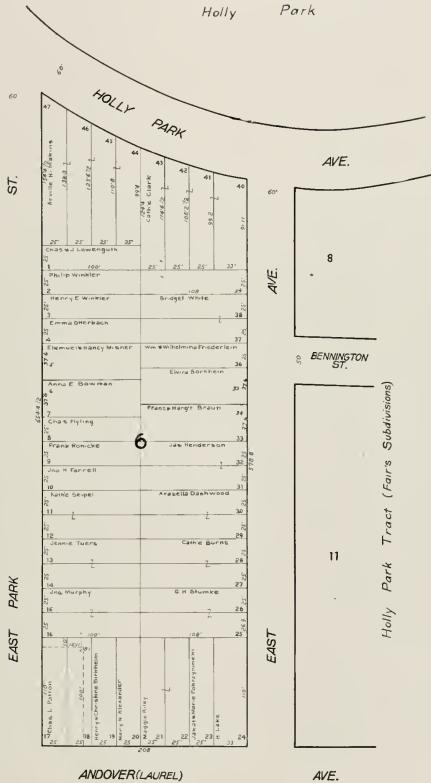
HOLLY PARK TRACT
(BERNAL HEIGHTS)



The Roman Catholic Arch-Bishop, of San Francisco 56.60 A.




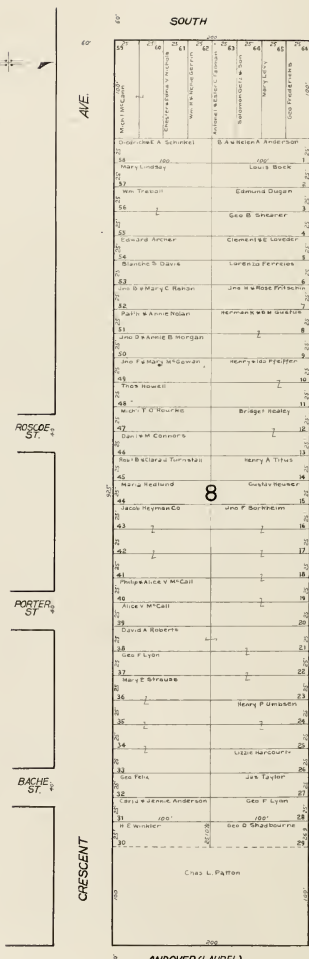
HOLLY PARK TRACT
(BERNAL HEIGHTS)



OLD
HICKORY
ST.

Gift Map No. 2.

UNION AVE.



HOLLY PARK TRACT
(BERNAL HEIGHTS)

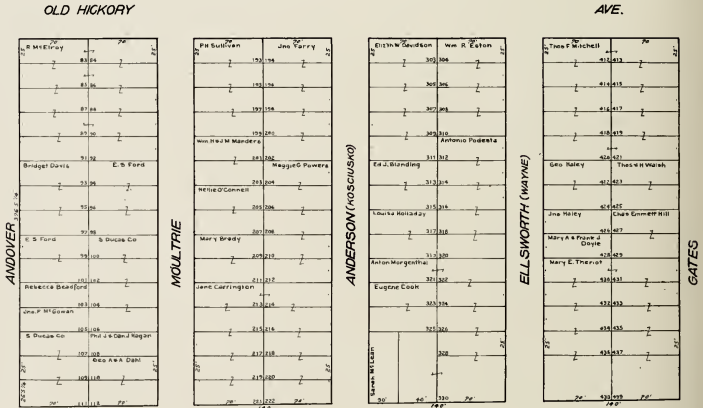
Holly Park

ST.

6

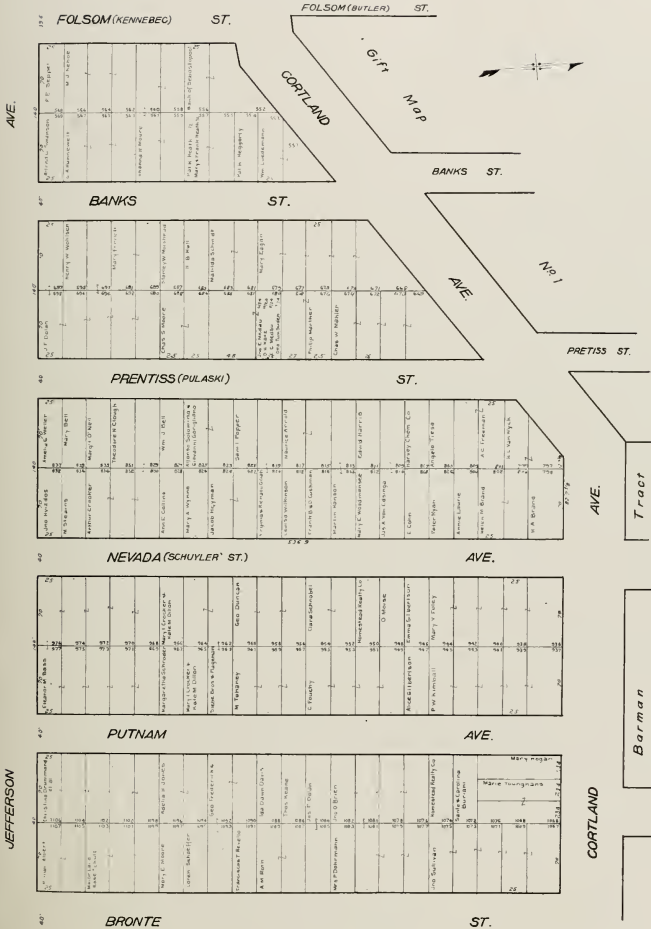
EAST PARK

GIFT MAP No 2




Holiday Map A

GIFT MAP No 2



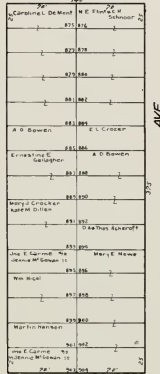


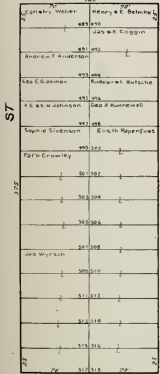
GIFT MAP No.2



GIFT MAP No 2

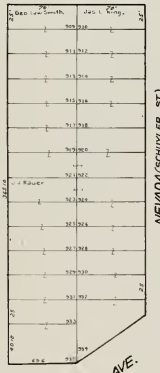

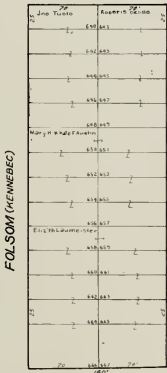
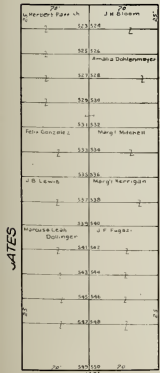
UNION

AVE.



OLD HICKORY

AVE.



Holiday.

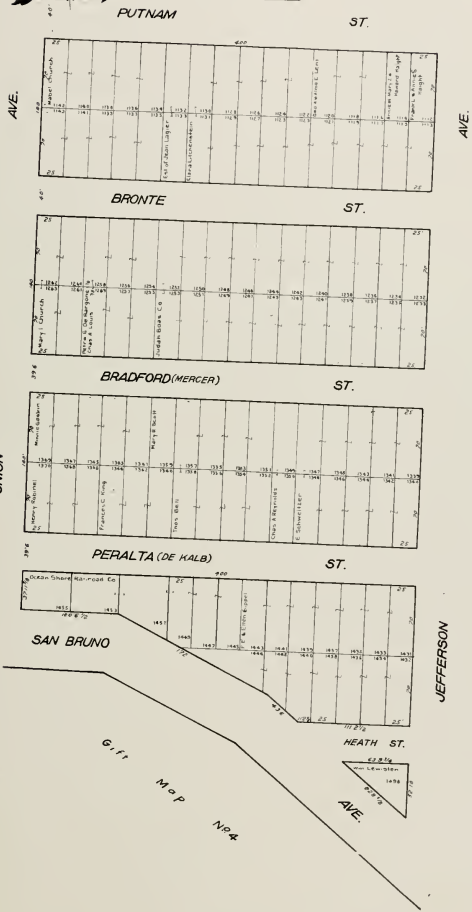
Map A

AVE.

NEVADA (SCHUYLER ST.)



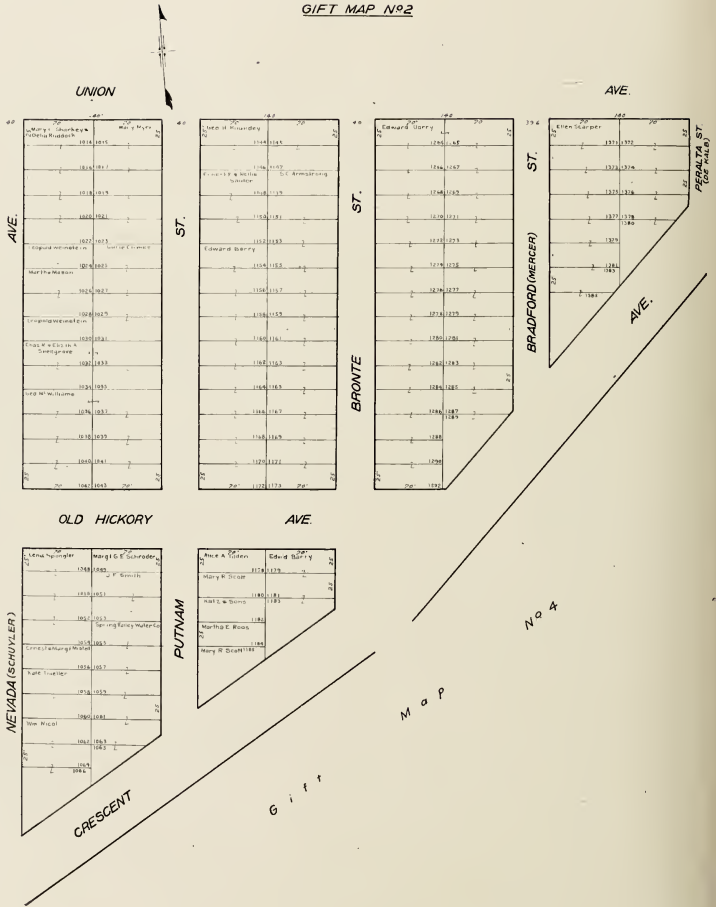
GIFT MAP No 2



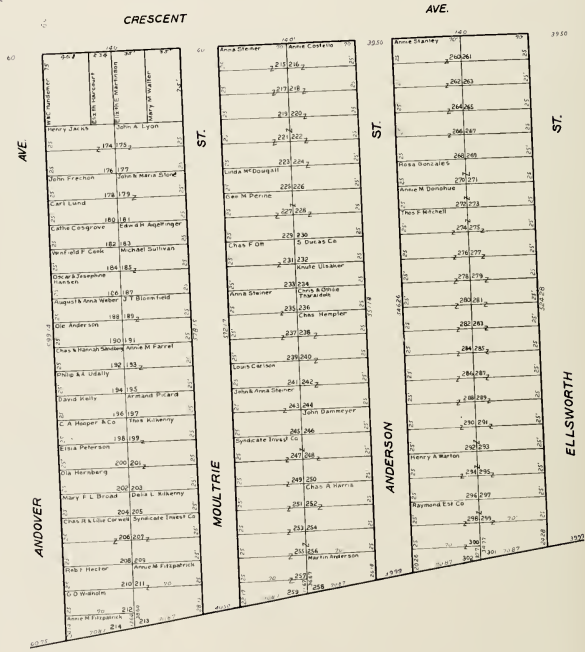
Gift Map No. 4



GIFT MAP No 2



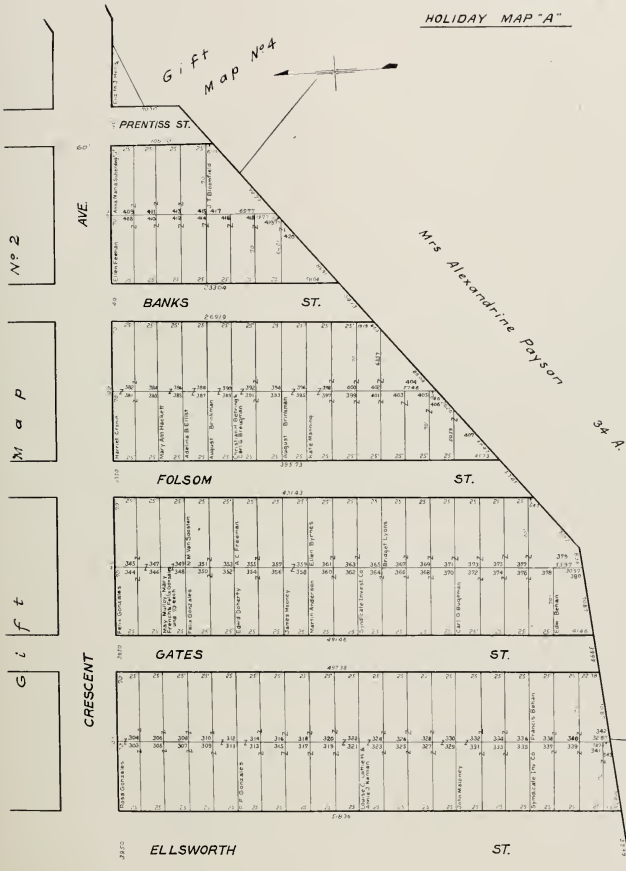
HOLIDAY MAP "A"



Crocker Est. Co. 44.38 A.

HOLIDAY MAP "A"

Gift Map No. 4





GIFT MAP No. 4



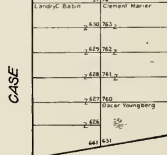
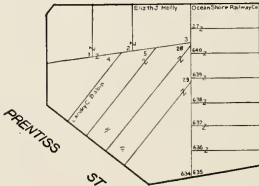
WELDON

ST.



SALEM (ROSE)

ST.



AVE.

ST.

CRESCENT

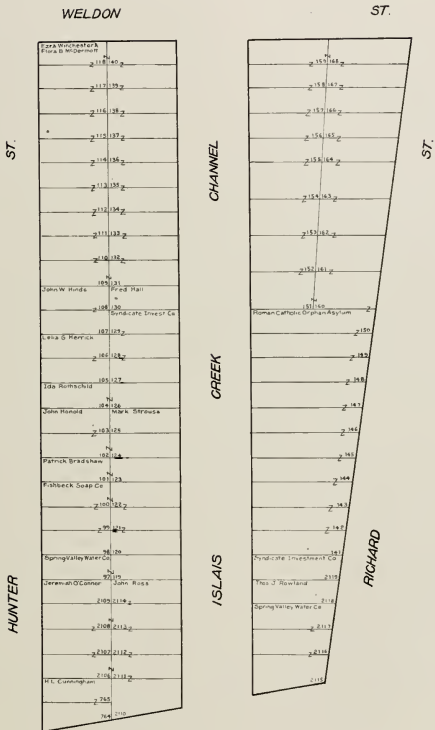
HUNTER

PRENTISS

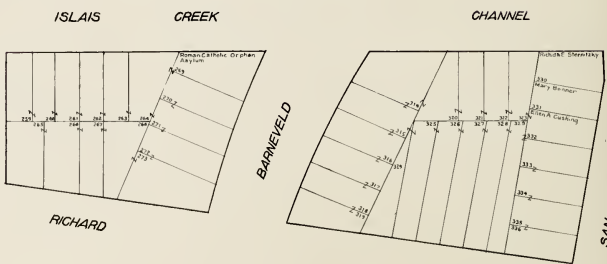
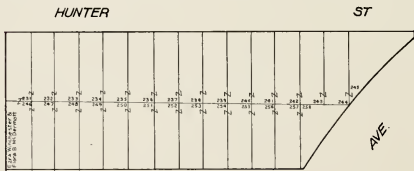

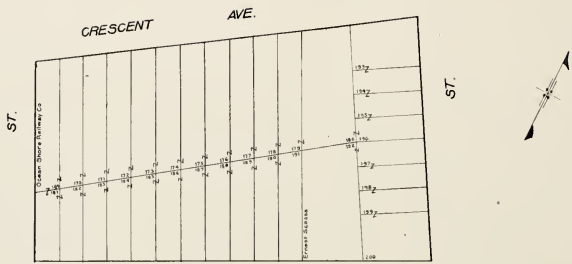
ST.

CASE

GIFT MAP No. 4

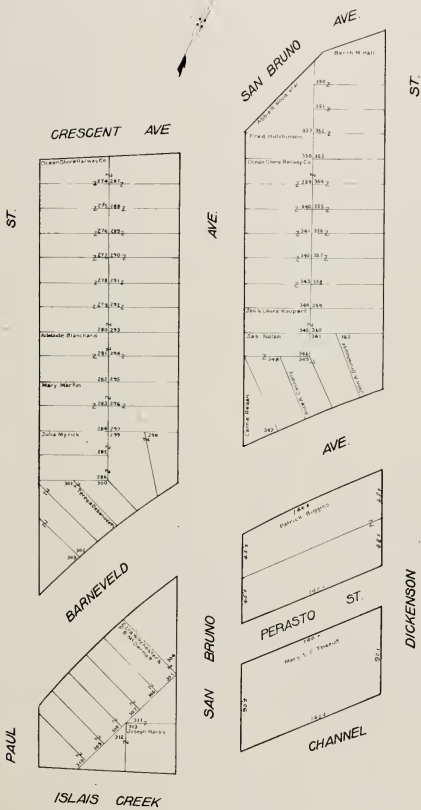


GIFT MAP No.4

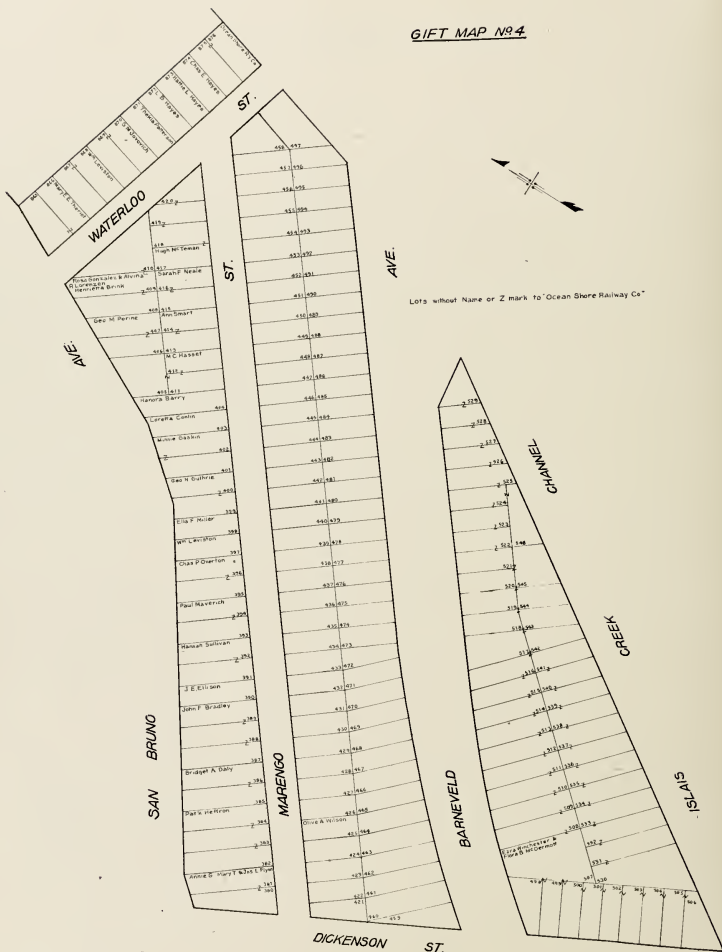


ST.

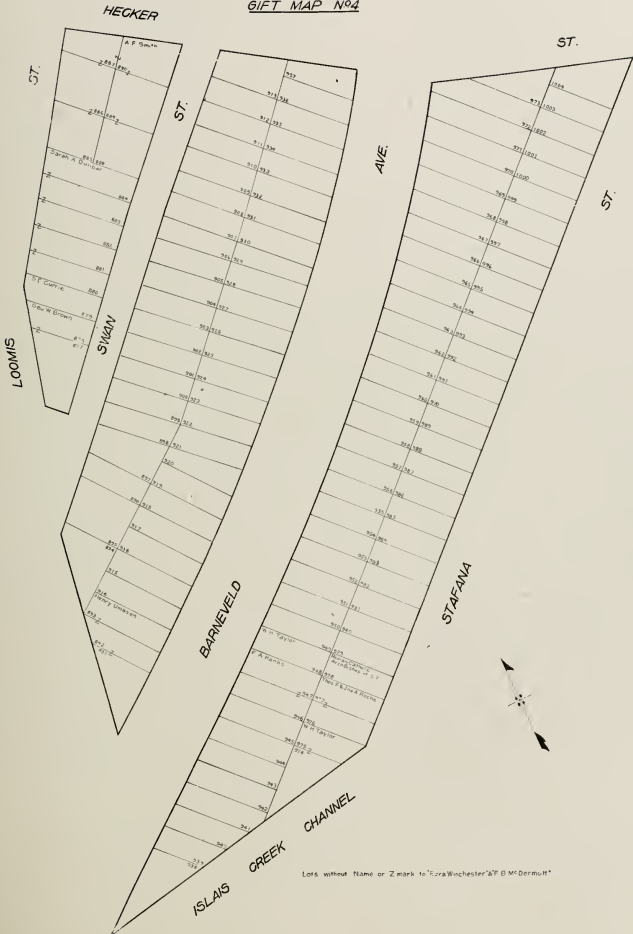
GIFT MAP No 4



GIFT MAP No. 4

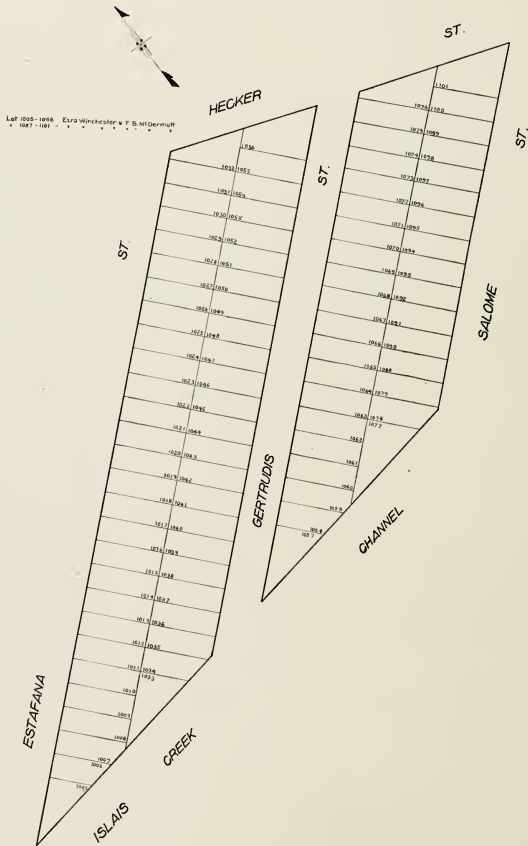


GIFT MAP N^o4

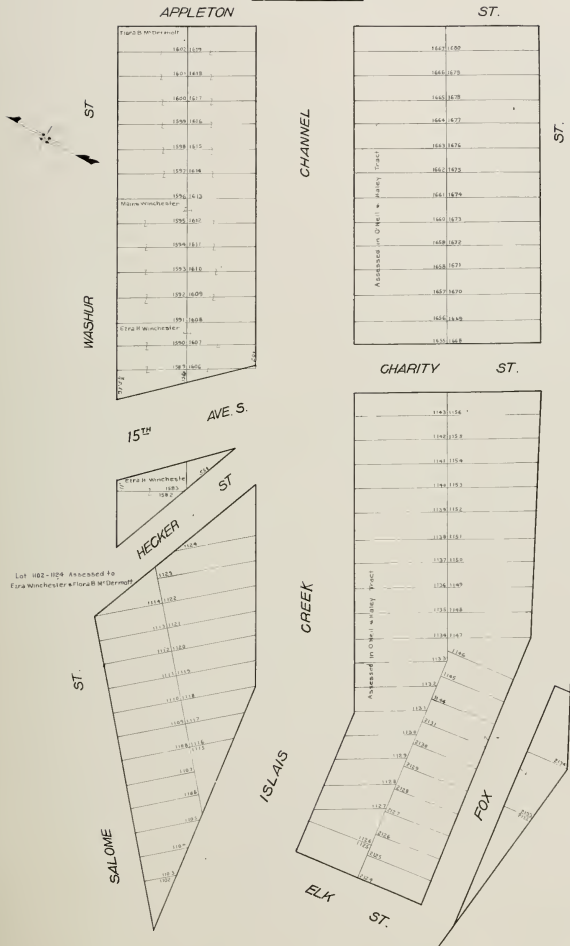


Lots without Name or Z mark to "Ezra Winchester" & "P. B. McDermott"

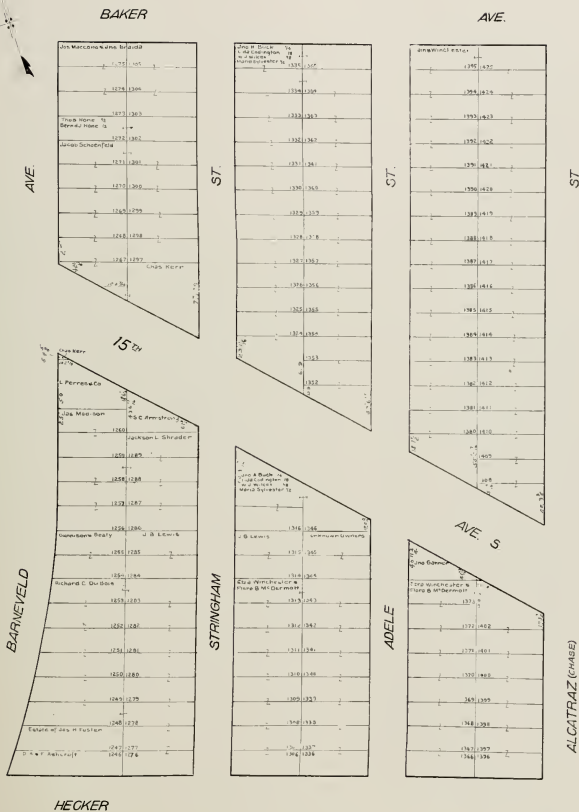
GIFT MAP No 4



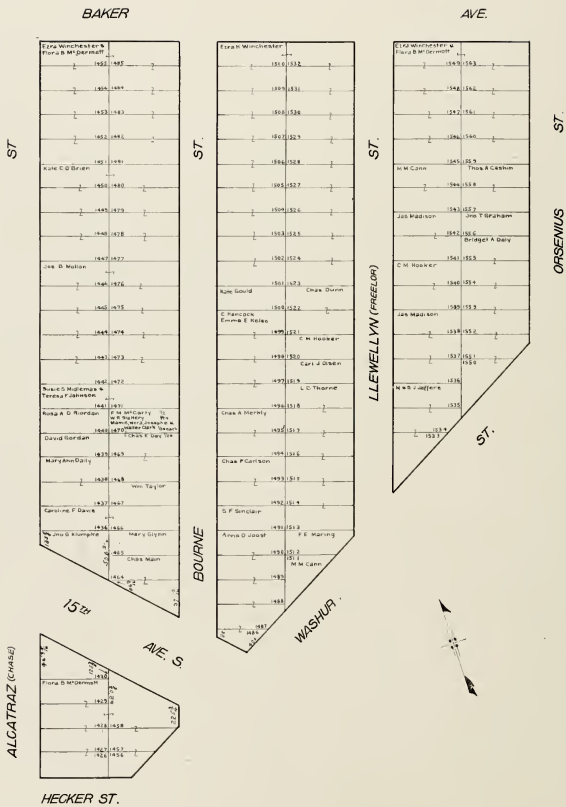
GIFT MAP No 4



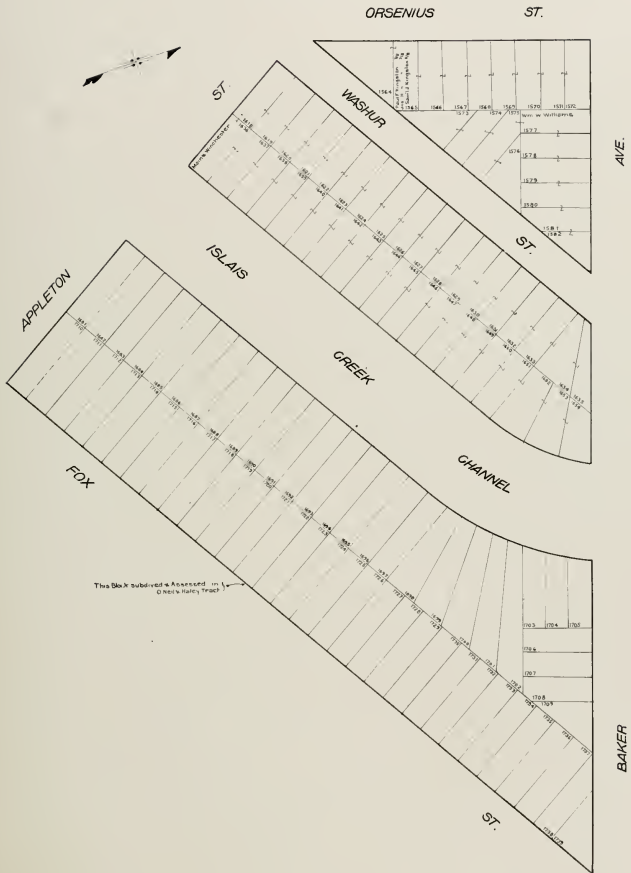
GIFT MAP No.4



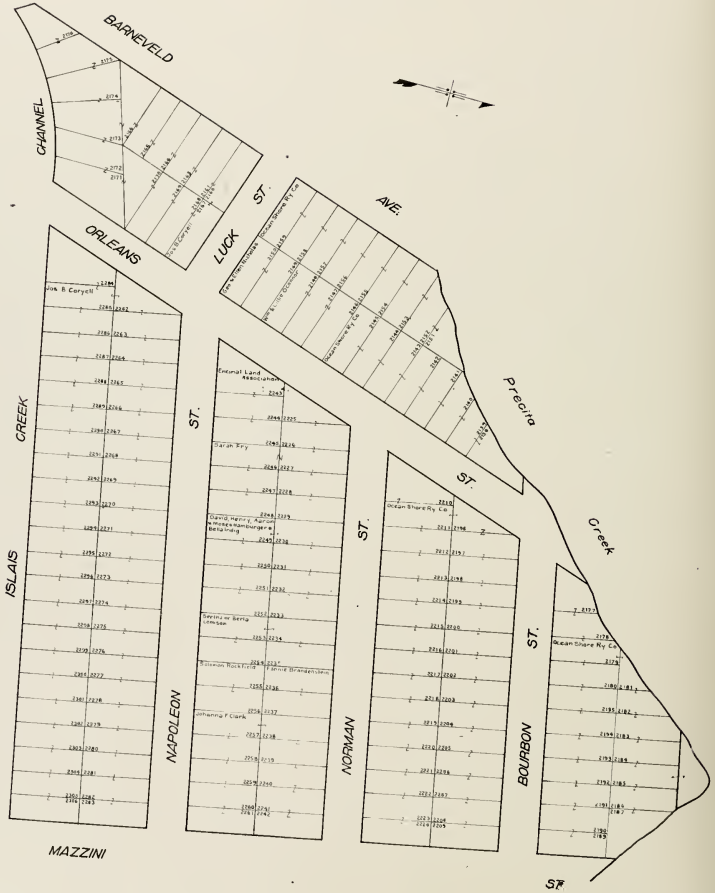
GIFT MAP No 4



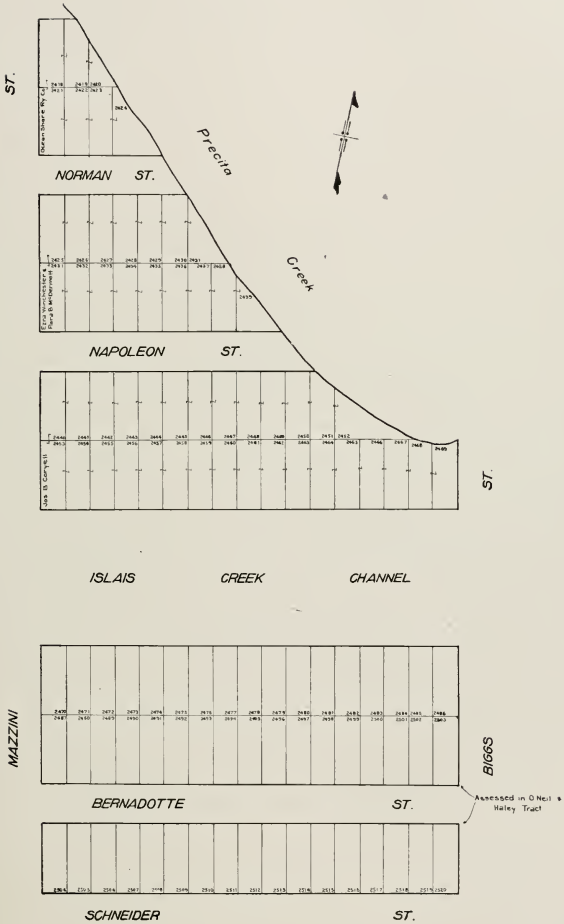
GIFT MAP NO. 4



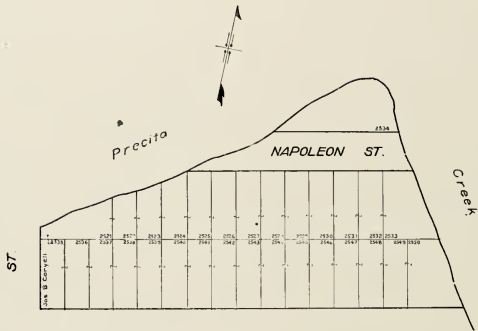
GIFT MAP No 4



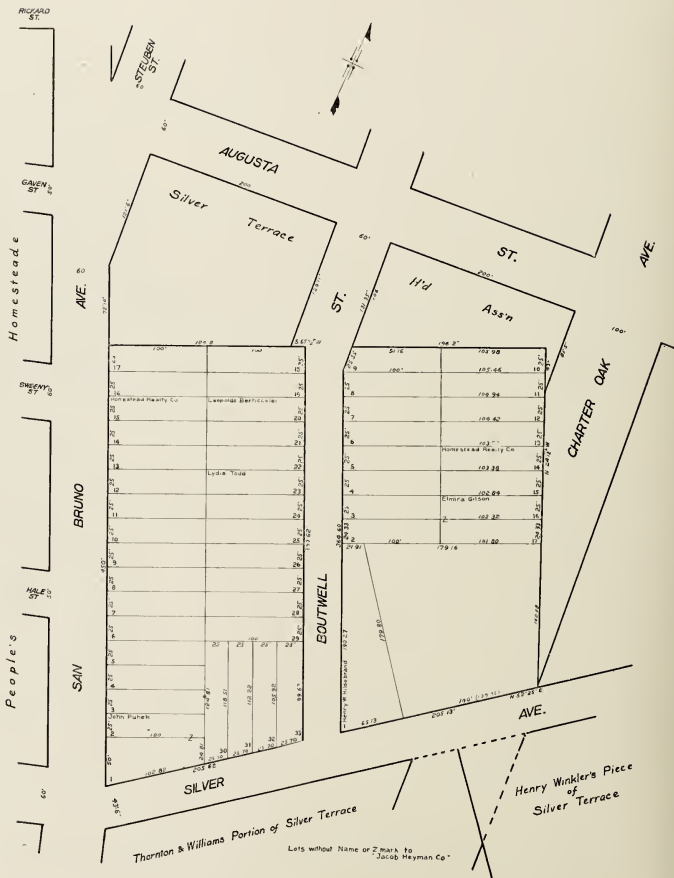
GIFT MAP No 4



GIFT MAP No. 4



GOLDEN CITY TRACT



SILVER TERRACE H'D ASS'N.

Gift Map No. A

AVE.

CREEK CHANNEL

76	John E. Smith	21	20
76	Over H. Smith	22	21
77	Miss F. Morrison	23	22
76	Miss B. Moore	24	23
76	John B. Klumpke	25	24
75	Robert Schneider	26	25
74		27	26
73		28	27
72	Somme Kohler	29	28
72	Lucie O. Warner	30	29
71		31	30
71	Frank H. Martin	32	31
70		33	32
70	Herman H. Muller	34	33
69		35	34
68		36	35
67		37	36
67	W. Alexander	38	37
66		39	38
65		40	39
65	F. A. Wickersham	41	40
64		42	41
63		43	42
63	Wm. M. Ewing	44	43
62		45	44
62	Arthur G. B. Kelsey	46	45
61		47	46
61	C. Van P. Hanson	48	47
60		49	48
60	Thos. Fritz	50	49
59			
59	Joseph Fischer		
58			
58	Thos. Moran		
57			
57	Thos. Moran		
56			
56	Dustin Harshai		
55			
55	John D. & Ellen M. Barran		
54			
54	John D. & Ellen M. Barran		
53			
53	A. Schumacher		
52			
52	John B. Klumpke		
51			
51			
50			

CHARTER OAK (POTRERO)

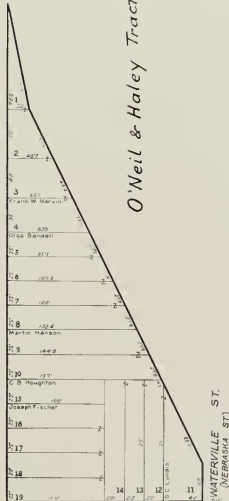
SILVER



O'Neil & Haley Tract

ELMIRA (UTAH) ST.

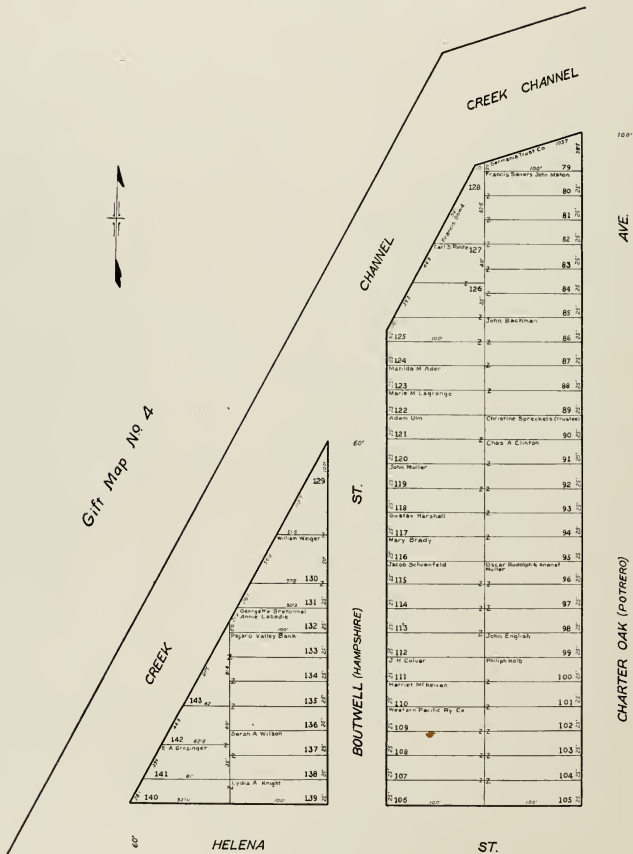
ELMIRA (UTAH) ST.



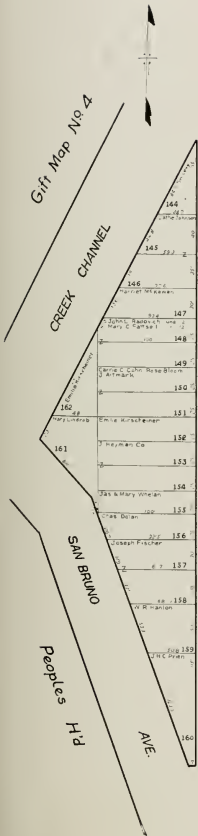
WATERVILLE (NEBRASKA) ST.

ST.

SILVER TERRACE H'D ASS'N



SILVER TERRACE H'D ASS'N



ST. HELENA	ST. AUGUSTA	ST. STEUBEN (YORK)	ST. CHARTER OAK (POTRERO)
163	218	163	219
164	217	164	220
165	216	165	221
166	215	166	222
167	214	167	223
168	213	168	224
169	212	169	225
170	211	170	226
171	210	171	227
172	209	172	228
173	208	173	229
174	207	174	230
175	206	175	231
176	205	176	232
177	204	177	233
178	203	178	234
179	202	179	235
180	201	180	236
181	200	181	237
182	199	182	238
183	198	183	239
184	197	184	240
185	196	185	241
186	195	186	242
187	194	187	243
188	193	188	244
189	192	189	245
190	191	190	246

60'

HELENA

ST.

ST.

AVE.

BOUTWELL (HAMPSHIRE)

CHARTER OAK (POTRERO)

60'

AUGUSTA

ST.

SILVER TERRACE H'D ASS'N

HELENA		ST.	
Germanisch-Bundescher Wohnbau	330	Loise Miller	331
275	329	332	332
276	328	Christian Veigt et al	333
277	327	W F Bursharer Jr.	334
278	326	335	335
279	325	Max Burkharat	336
City Street Imp Co.	324	337	337
280	323	Henry Zins	338
Amfano Angerme	322	339	339
281	321	Western Pacific Railway Co	340
John Wagner Jr	320	341	341
Edna Bach	319	342	342
282	318	Wolfgang-Bundesche Wohn Co	343
283	317	344	344
Wimp Mills	316	A. Ruckger	345
284	315	346	346
285	314	347	347
San Jo' Maria	313	348	348
286	312	Dennis Riordan	349
287	311	350	350
W. Lieberman	310	351	351
288	309	Frank Gummer	352
289	308	353	353
Leopold Wenzlein	307	354	354
290	306	Anne Dell	355
291	305	356	356
Thompson Co	304	357	357
292	303	358	358
Leopold Wenzlein	302		
293	301		
John F & Mary Seiker	300		
294	299		
295	298		
Chas C. Hauger	297		
296	296		
297	295		
J. S. Barrett	294		
298	293		
299	292		
Jas. Lercari	291		
300	290		
301	289		
Edna A Love	288		
302	287		

CHARTER OAK (POTRERO)

AVE.



60'

700'

20'

460'

ST.

ELMIRA (UTAH)

460'

ST.

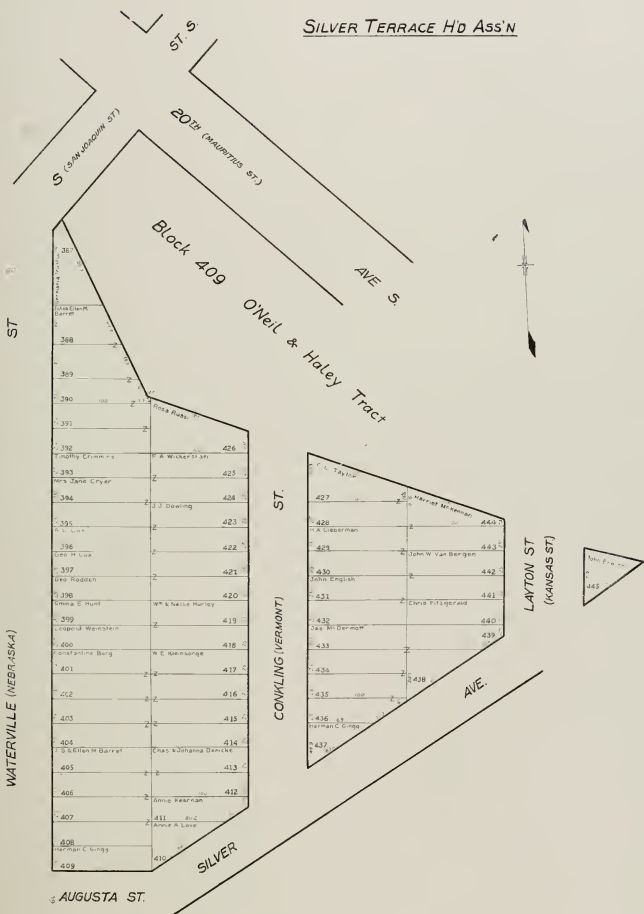
ST.

ST.

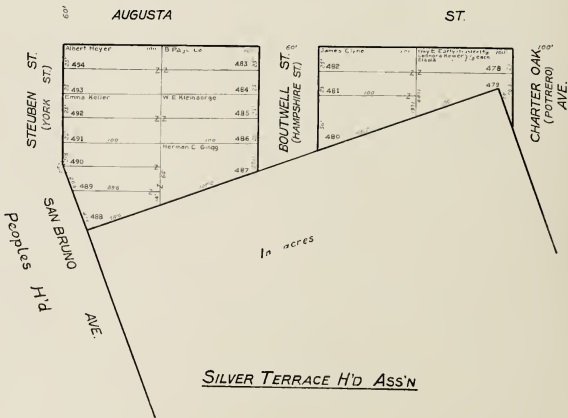
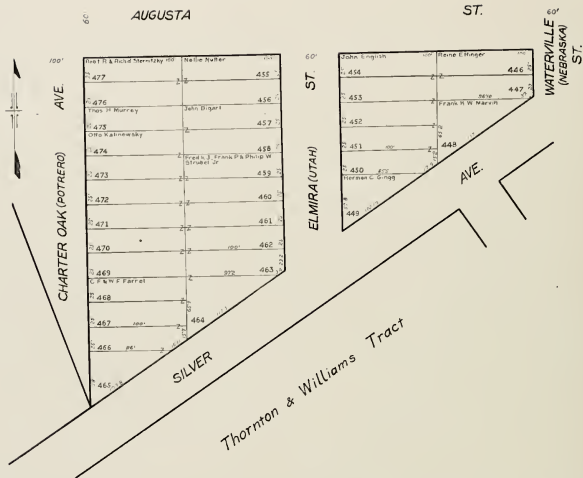
WATERVILLE (NEBRASKA)

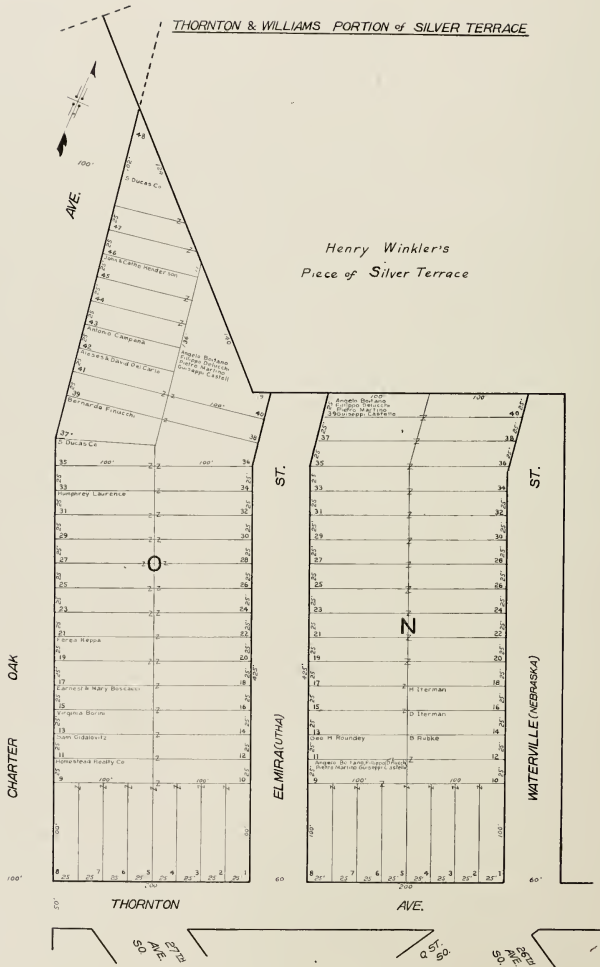
700'

SILVER TERRACE HD ASS'N



SAN FRANCISCO HOMESTEADS





THORNTON & WILLIAMS PORTION of SILVER TERRACE

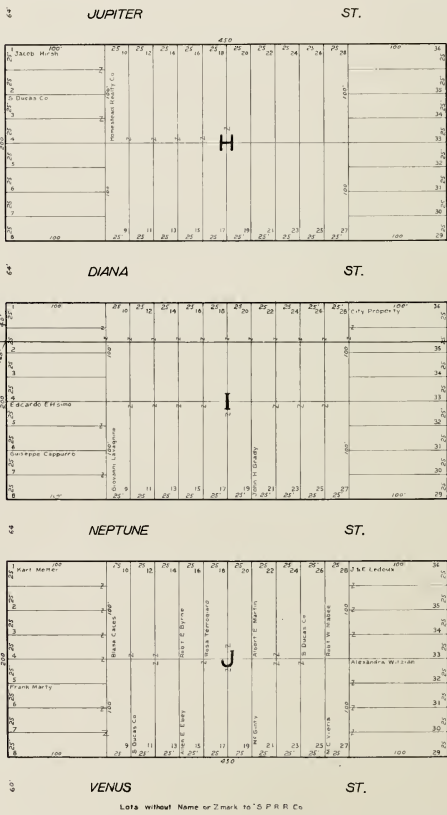


Silver Terrace

THORNTON

AVE.

AVE.



Tract

2412 AVE SO &

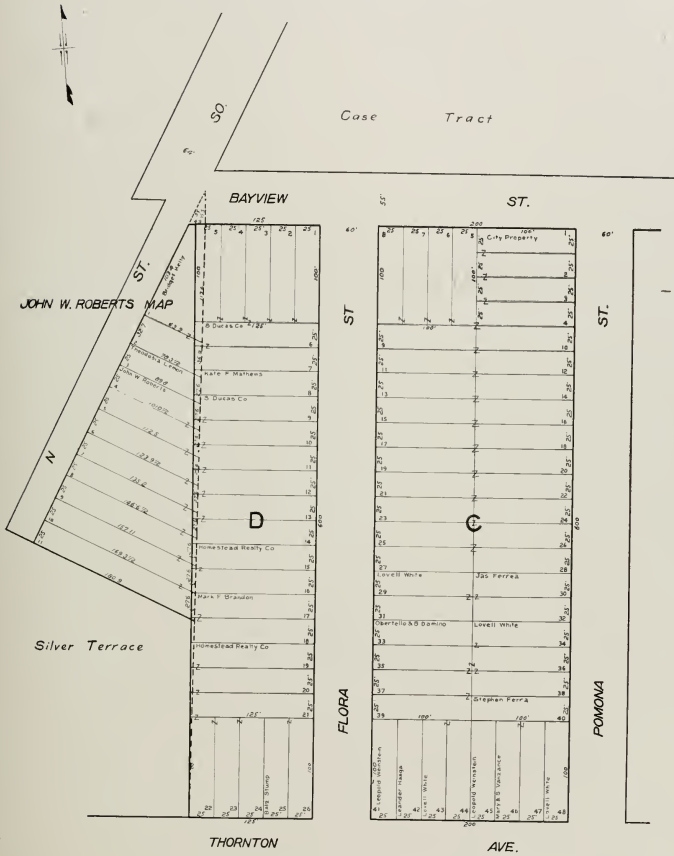
Garden

3 N ST SO.

WILLIAMS

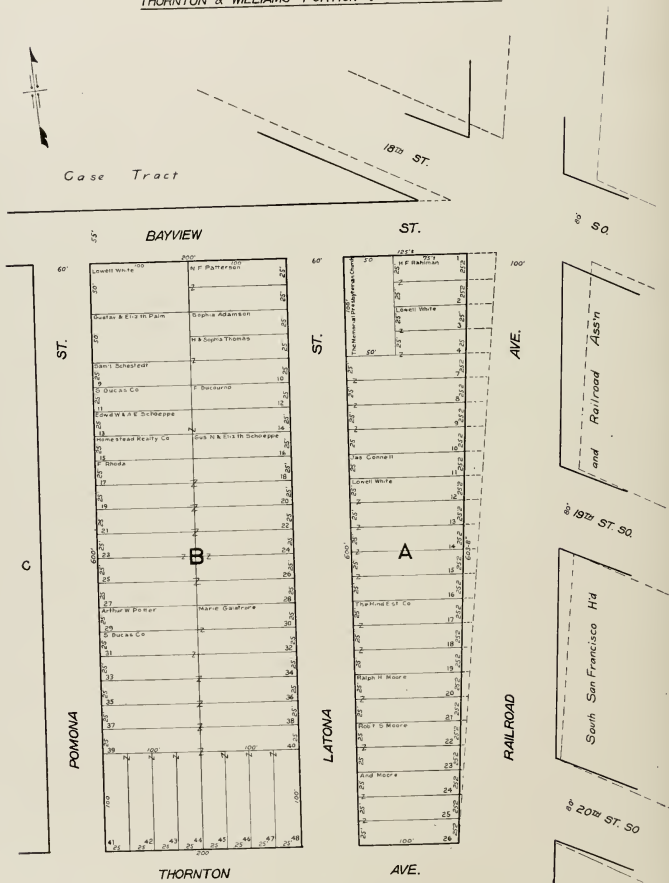
Hudson

THORNTON & WILLIAMS PORTION of SILVER TERRACE

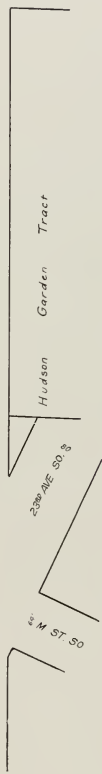
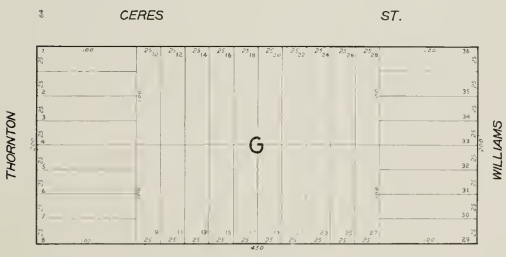
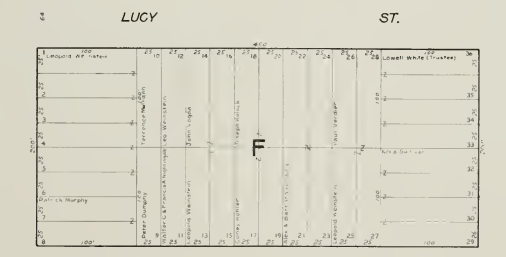
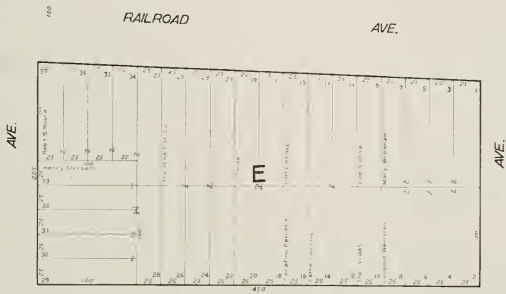
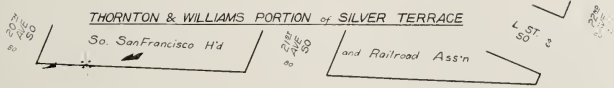


NOTE Dotted line in Block D represents the correct Boundary line between THORNTON & WILLIAMS TRACT as per re-survey of SILVER TERRACE recorded in Recorder's Office, Books 40, 102, 103 and 104, 59, making dimensions of Block D on THORNTON AVE: 125.2, on BAYVIEW ST: 117.2

THORNTON & WILLIAMS PORTION of SILVER TERRACE



NOTE: Dotted lines represent Re-survey of SILVER TERRACE as per recorded map in Recorder's Office Books C # 0 - 155-157 and E # 7-50, making dimensions of Block A on THORNTON AVE. - 100' 0", on RAILROAD AVE. - 602' 6", on BAYVIEW ST - 150' 3".



Block G of Alexander M. L. v. JUPITER ST.

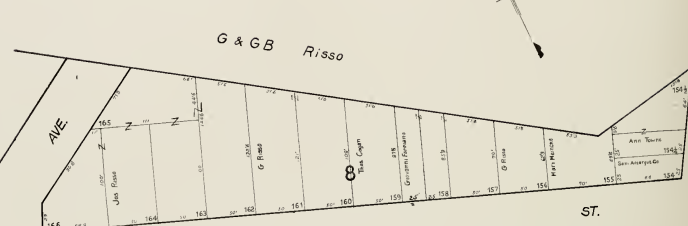
SECTION 3

ACADEMY TRACT



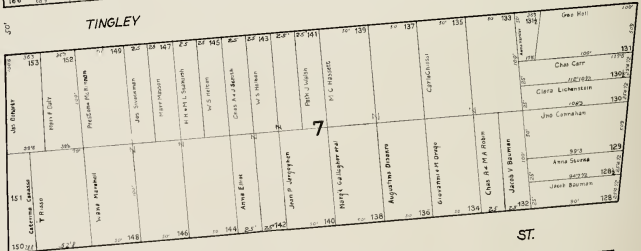
G & GB Rizzo

AVE



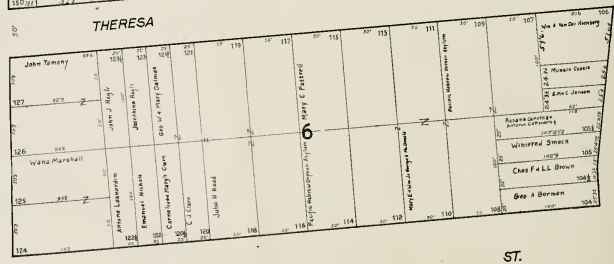
ST.

TINGLEY



ST.

THERESA



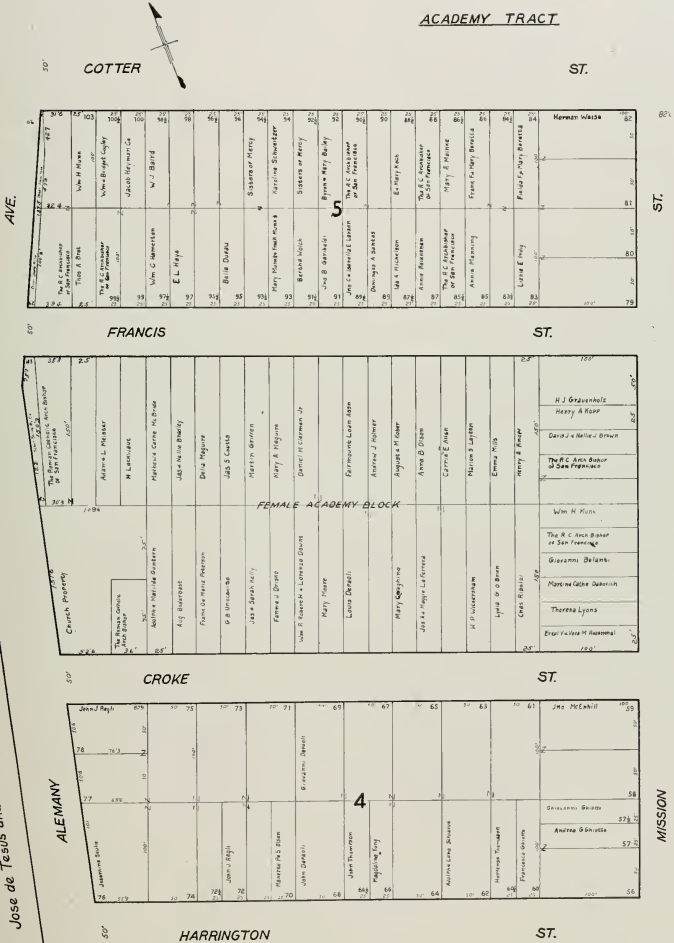
ST.

ALEMANY

COTTER

MISSION ST.

ACADEMY TRACT



ACADEMY TRACT



HARRINGTON ST.

ST.

ALEMANN

Jose de Jesus and Carmel Bernal



62'6" ST.

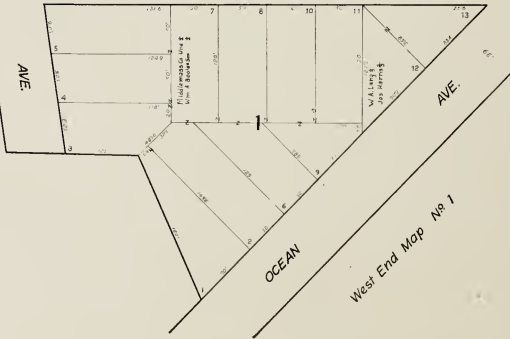
NORTON ST.

ST.



BAUER ST.

ST.



AVE.

AVE.

OCEAN

West End Map No. 1

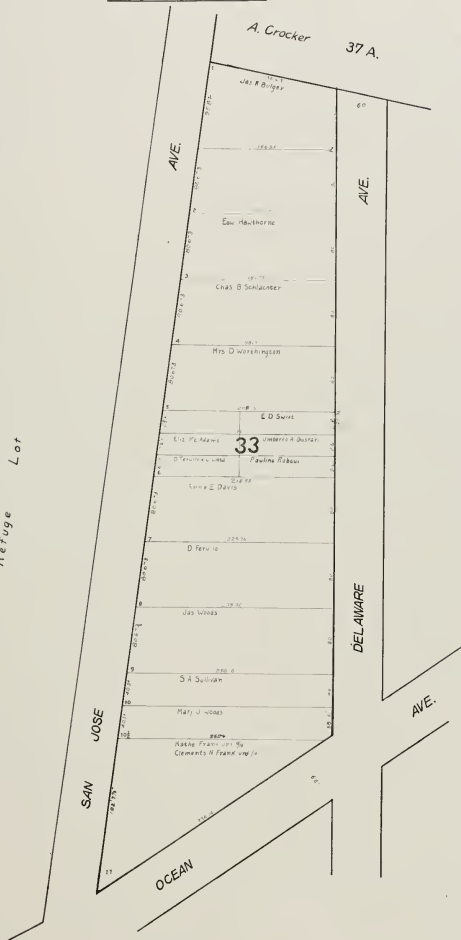
MISSION

WEST END MAP No 1

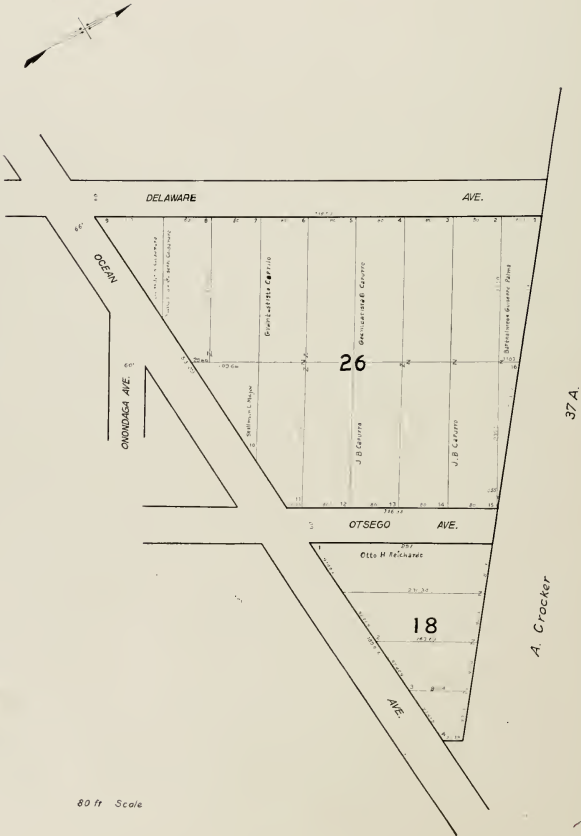


House or Refuge Lot

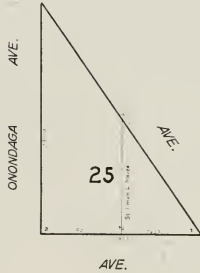
60 ft Scale



WEST END MAP No 1.


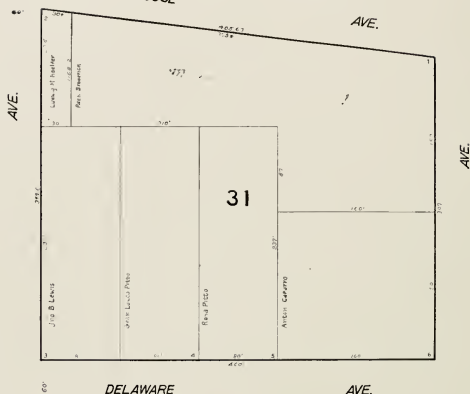


WEST END MAP No 1





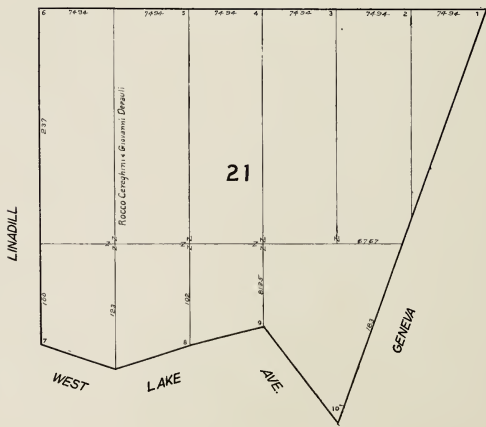
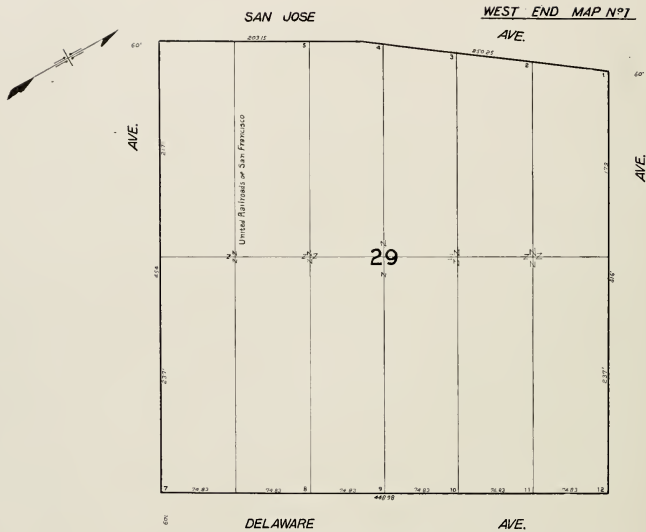
SAN JOSE WEST END MAP NO. 1



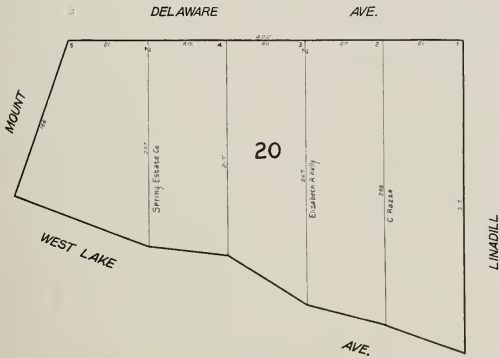


WEST END MAP No 1



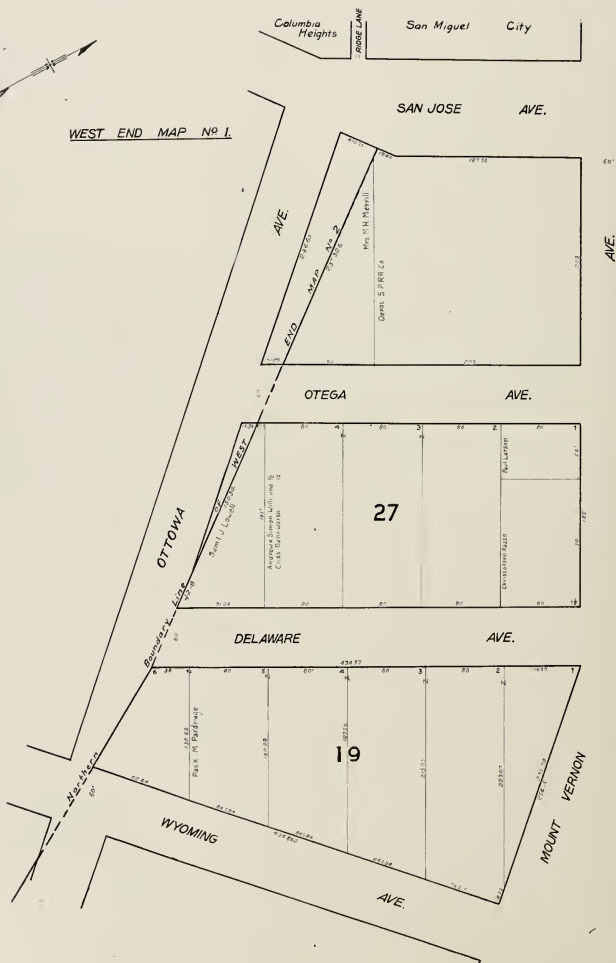


WEST END MAP NO. 1.

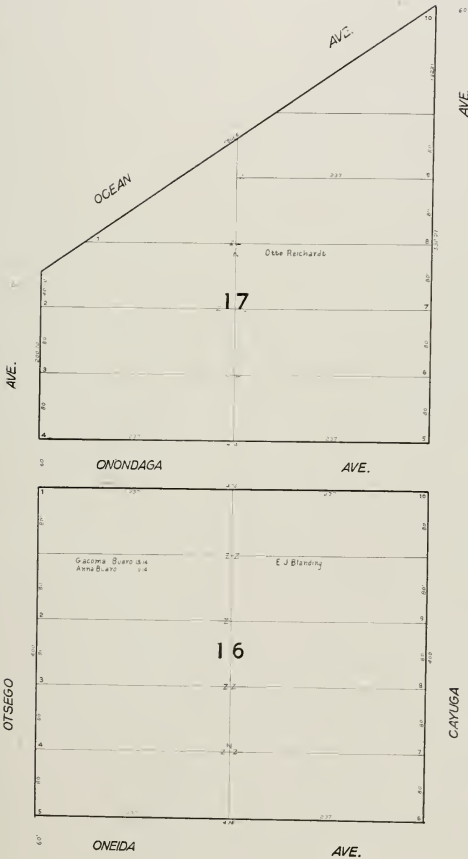




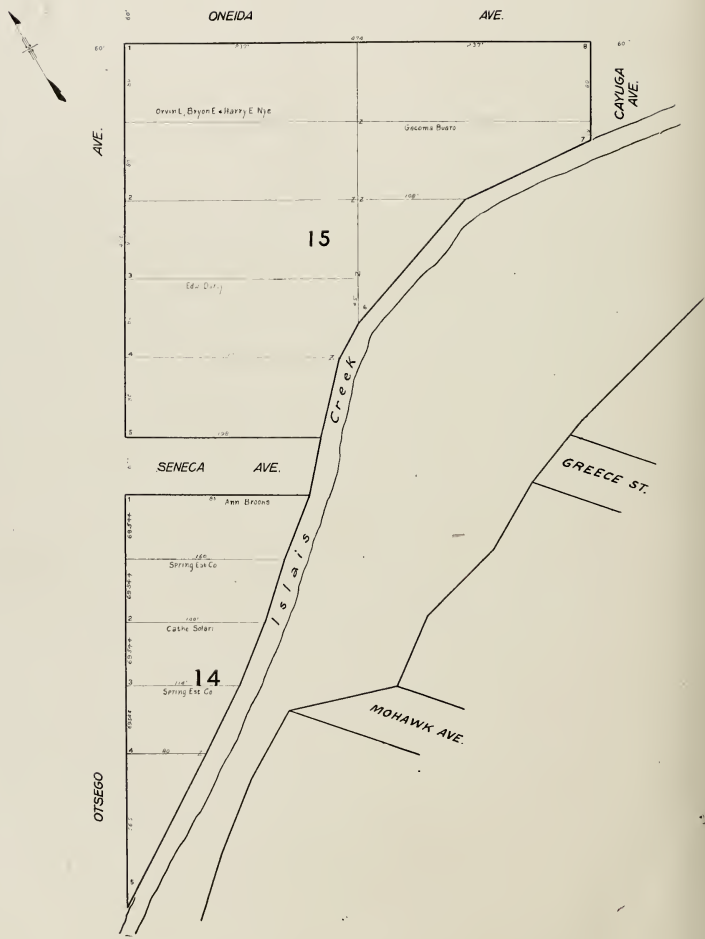
WEST END MAP No 1

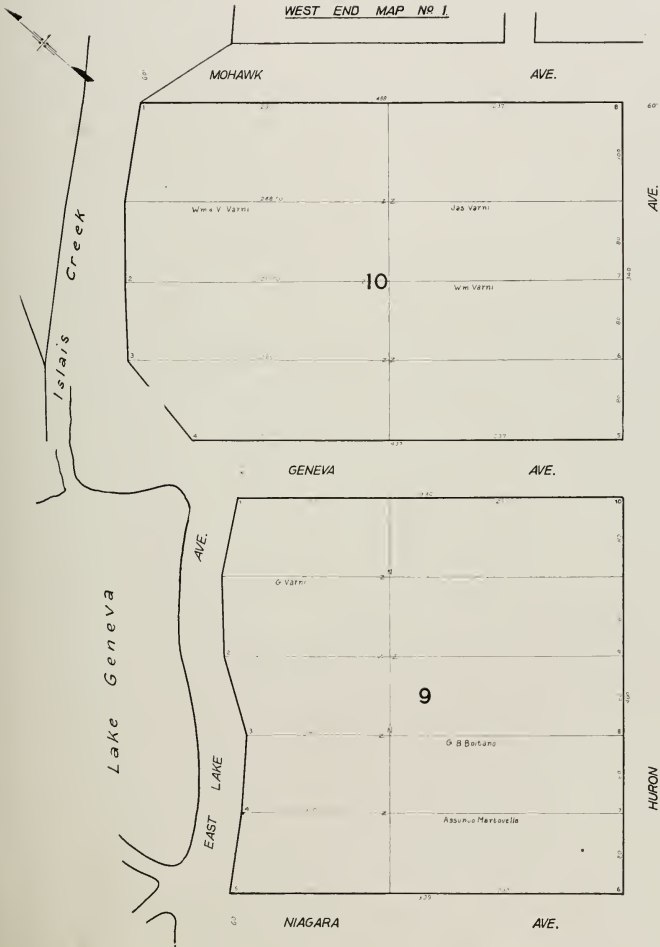


WEST END MAP No 1.

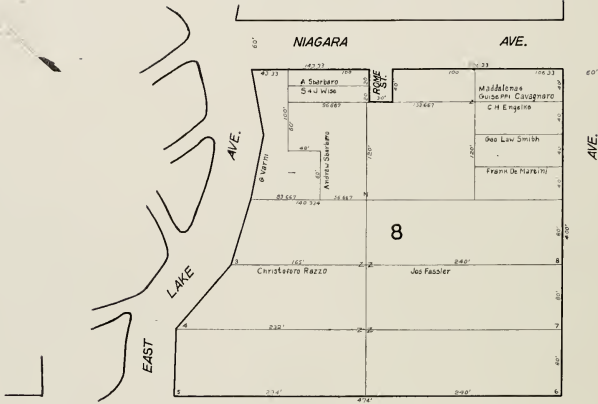


WEST END MAP No. 1.

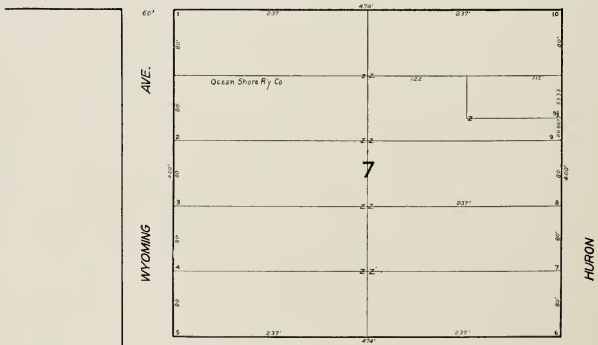




WEST END MAP NO 1

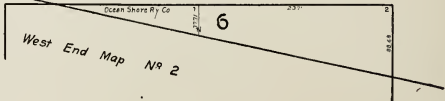


MOUNT VERNON AVE



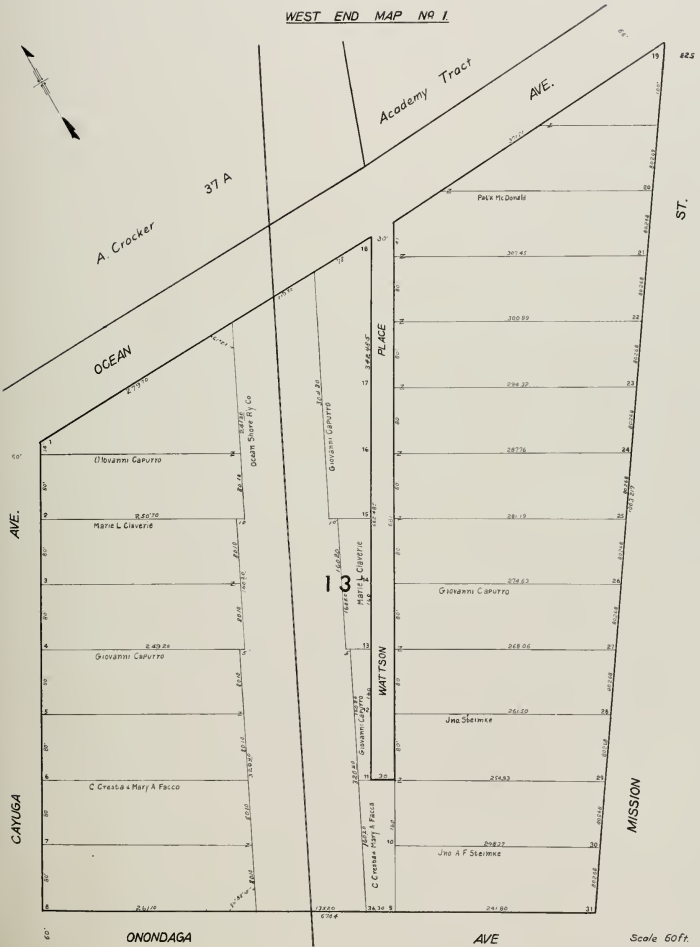
OTTAWA AVE

60 Ft. Scale

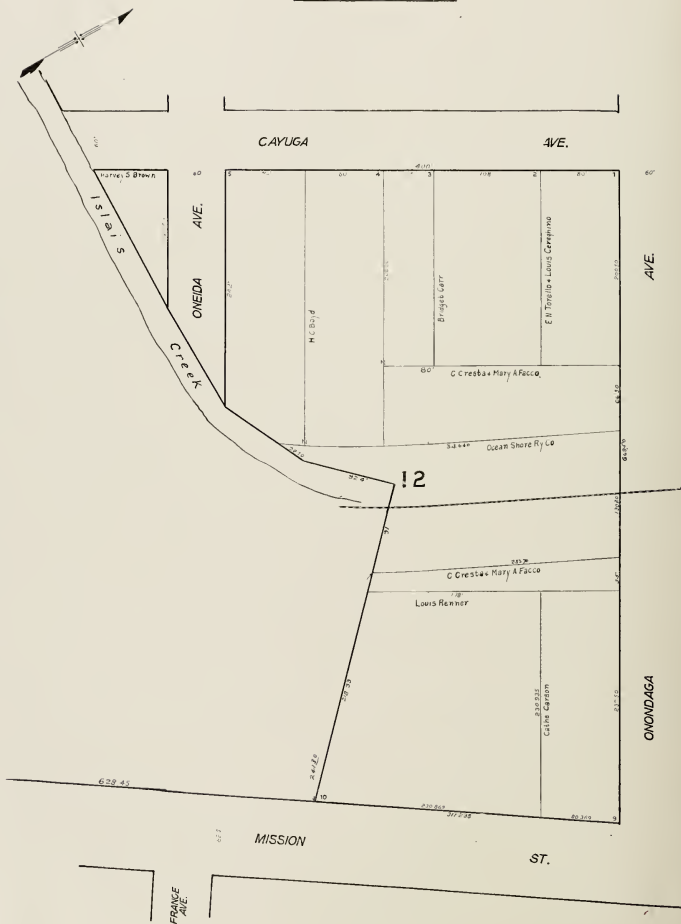


West End Map No 2

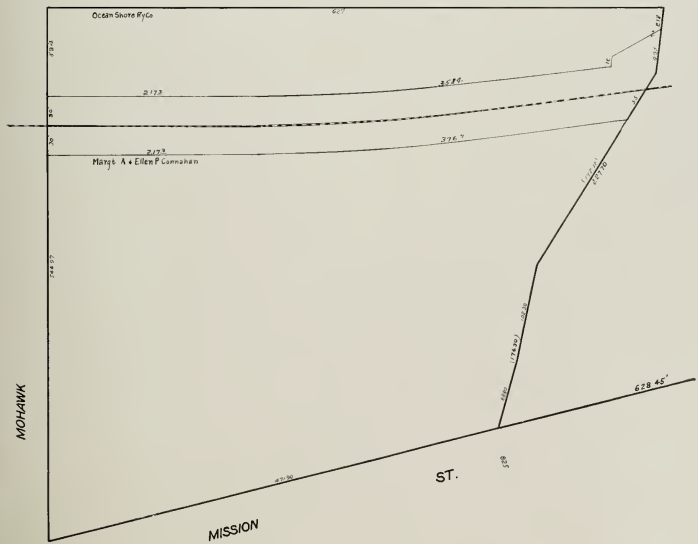
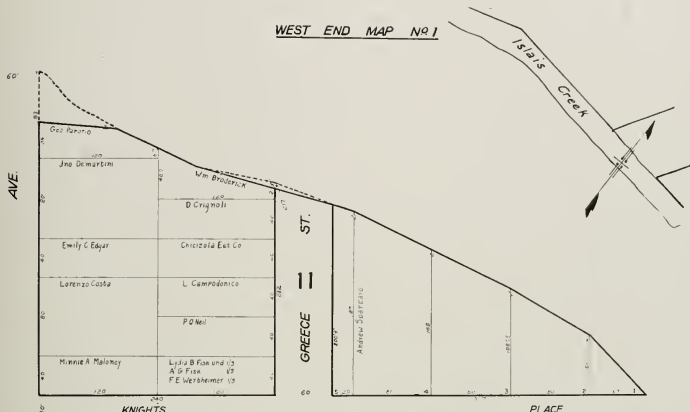
WEST END MAP NO 1



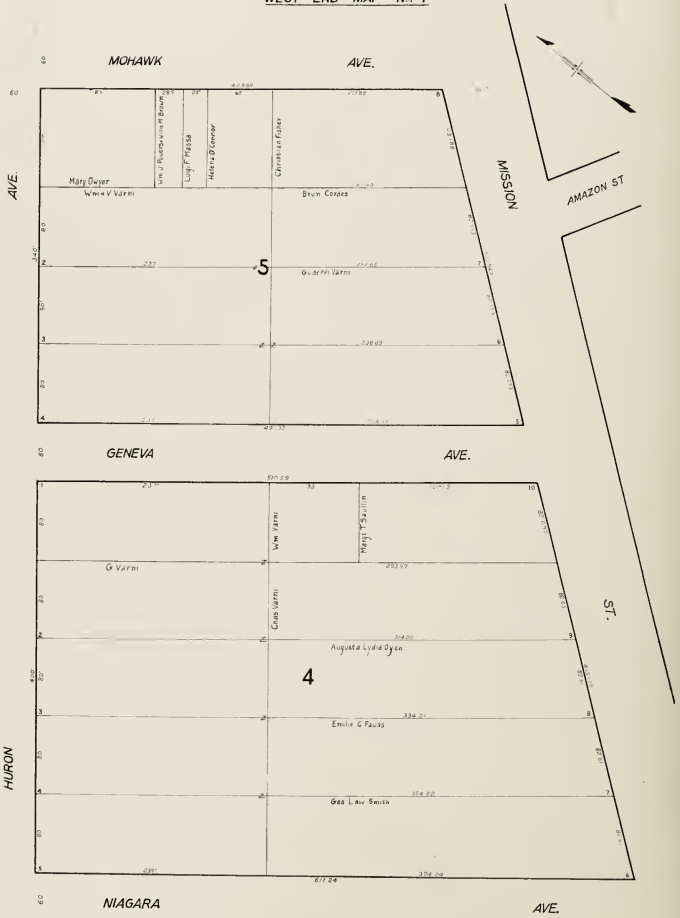
WEST END MAP No 1.



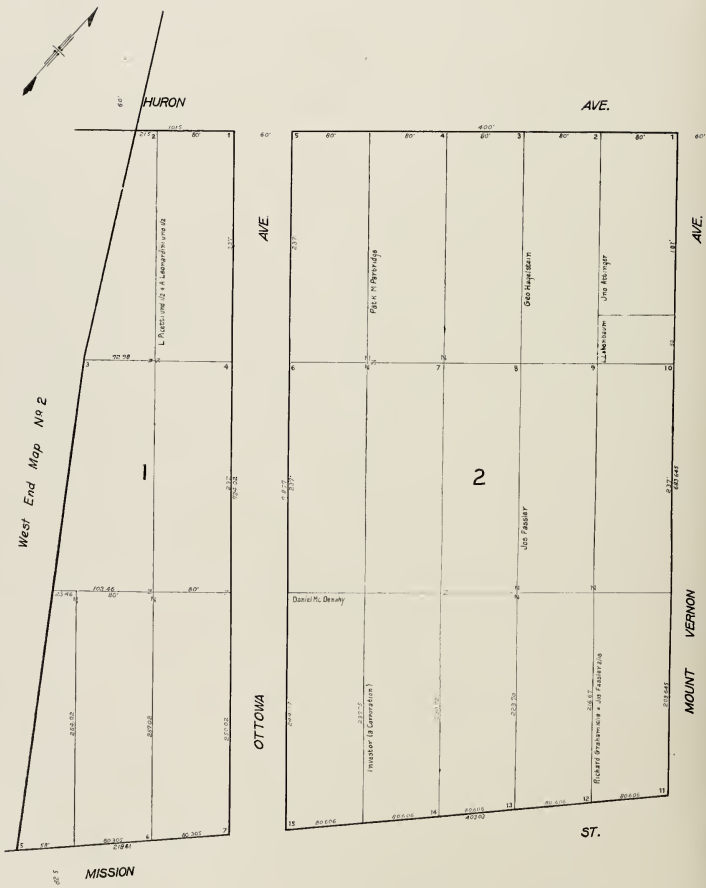
WEST END MAP No. 1



WEST END MAP NO 1



WEST END MAP NO. 1.



WEST END MAP No 2

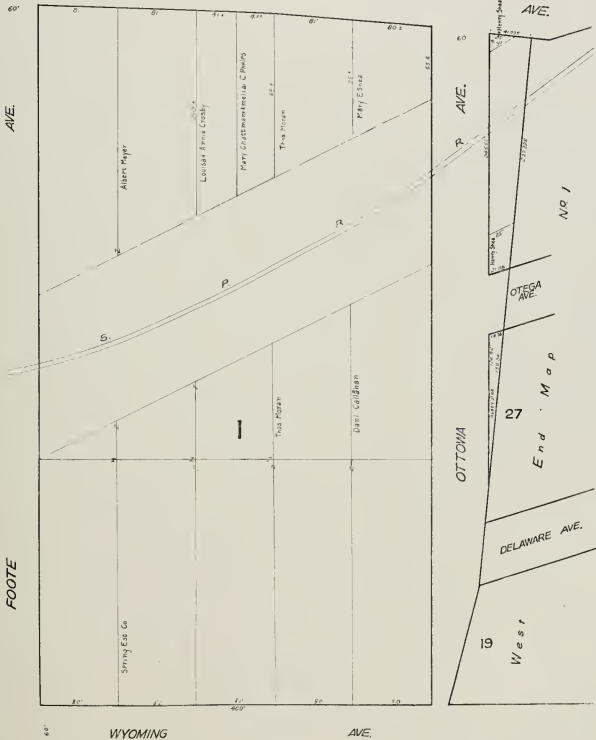


Columbia Heights
J

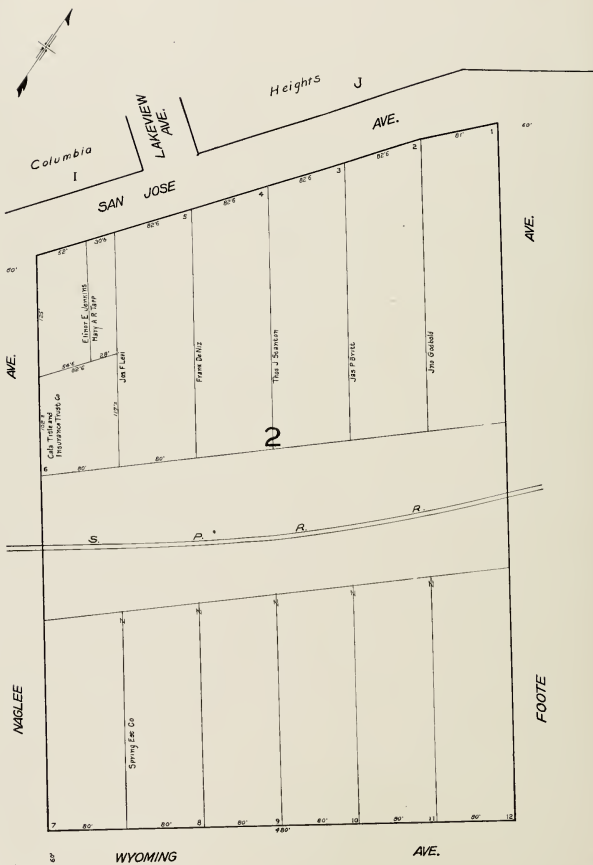
San Miguel City
Getz's Add'n to Lake View.
5

RAISE LAKE

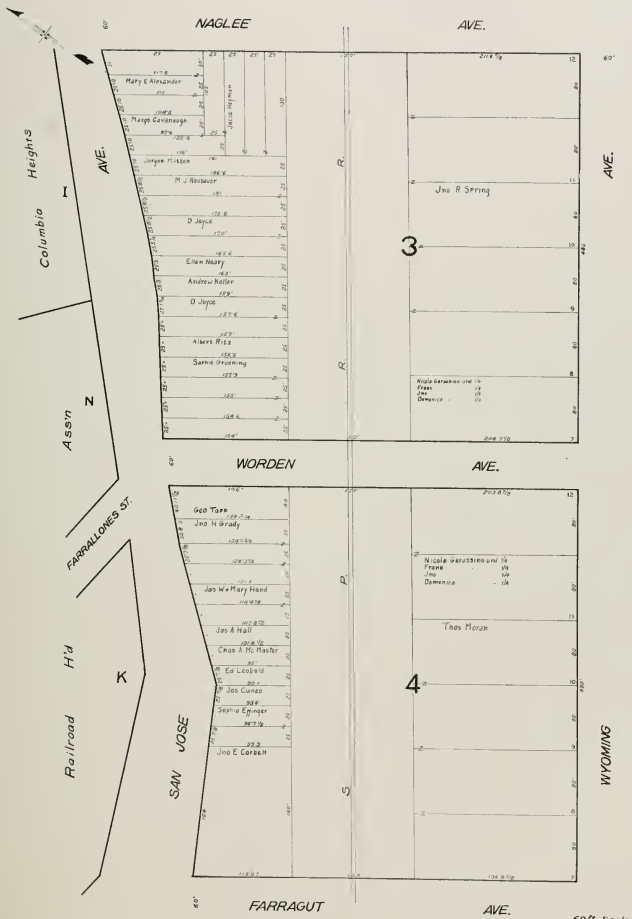
SAN JOSE



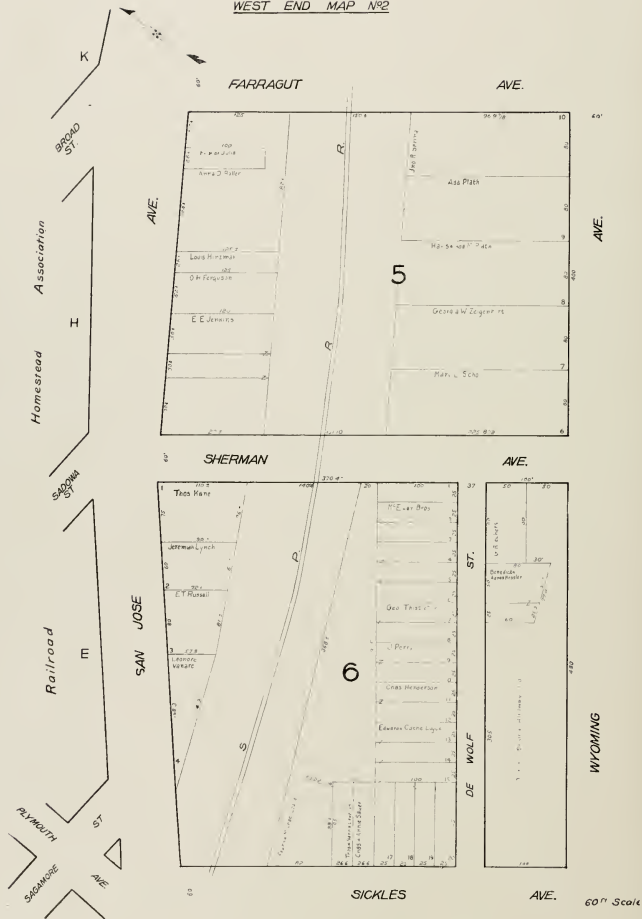
WEST END MAP No 2



WEST END MAP Nº2



WEST END MAP N°2



Homestead Association
 Railroad
 Broad St.
 Sacramento St.
 Plymouth St.
 Sacramento Ave.

SAN JOSE

FARRAGUT

AVE.

SHERMAN

AVE.

SICKLES

AVE.

DE WOLF ST.

WYOMING

60' Scale

PFORR'S ADDITION TO
WEST END HD

40' Scale



Railroad
Homestead
Association

B

R

P

S

E



AVE.

West End Map No. 2

REGENT ST.

SAN JOSE

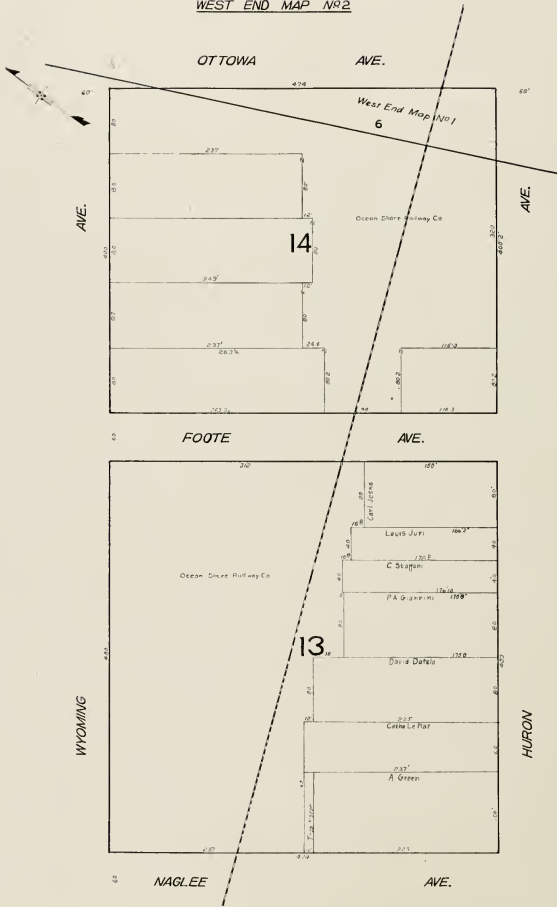
Mission St. Land Co.

LIEBIG

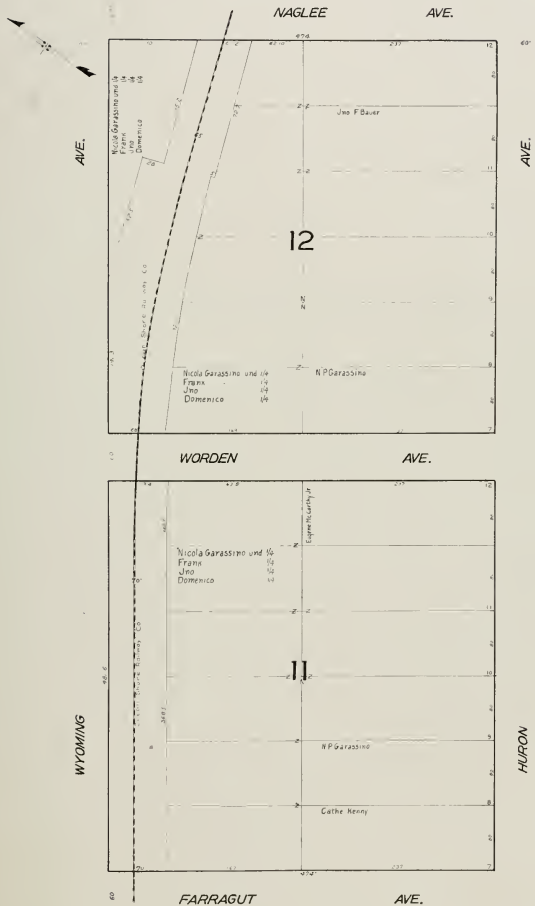
ST.

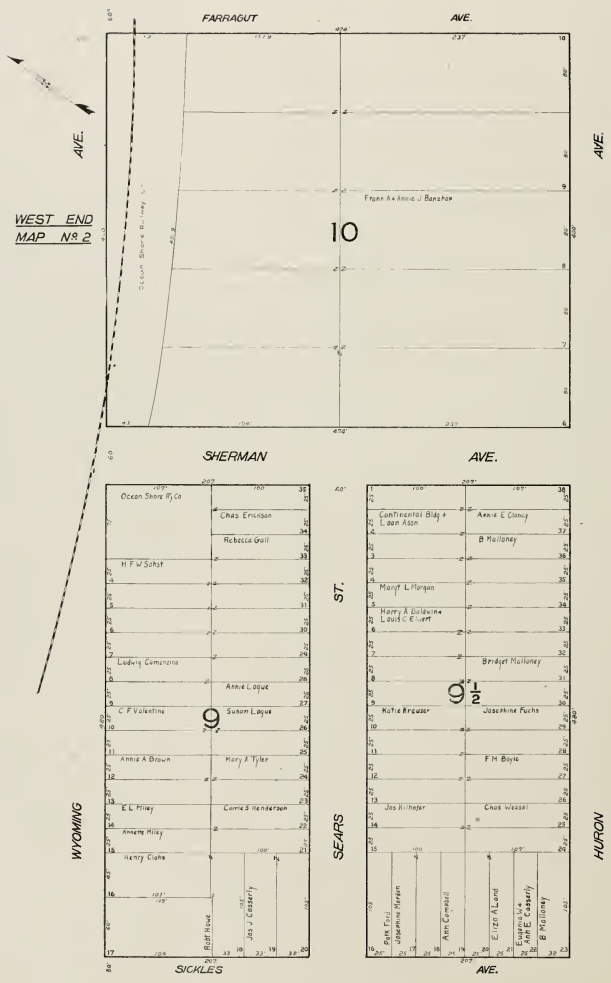
B

WEST END MAP NR 2



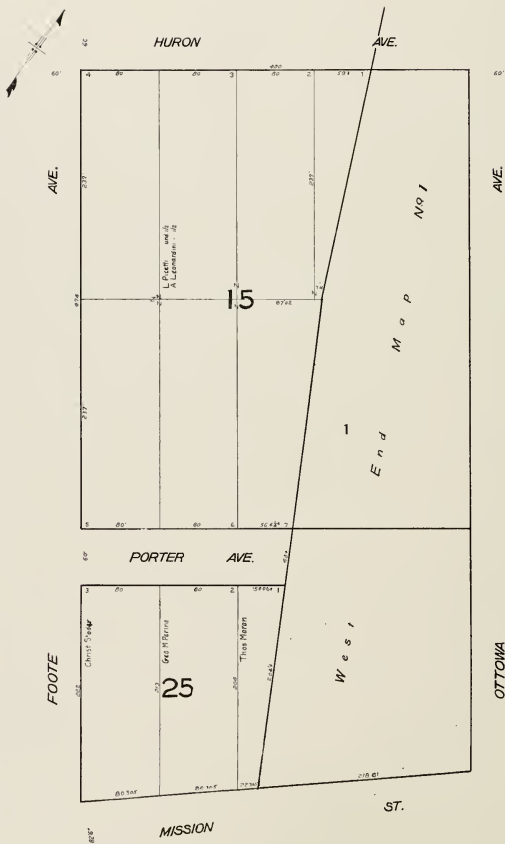
WEST END MAP No 2







WEST END MAP No 2



WEST END MAP No 2

AVE.

HURON

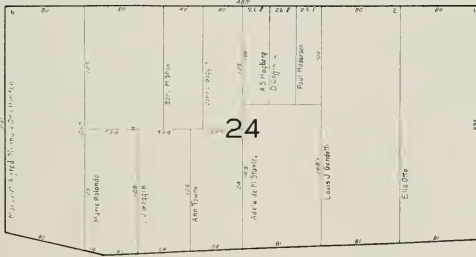
AVE.



AVE.

PORTER

AVE.



FOOTE

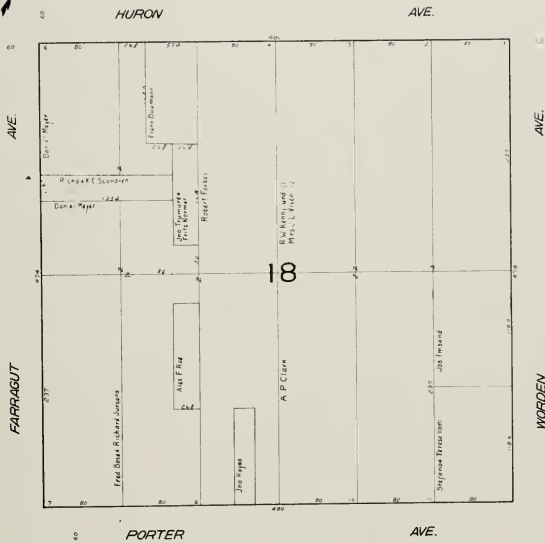
MISSION

ST.

WEST END MAP No 2

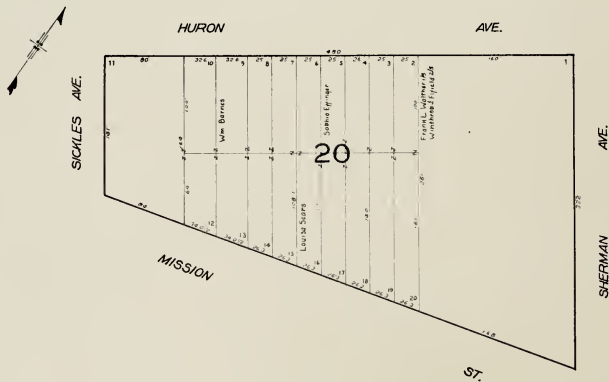
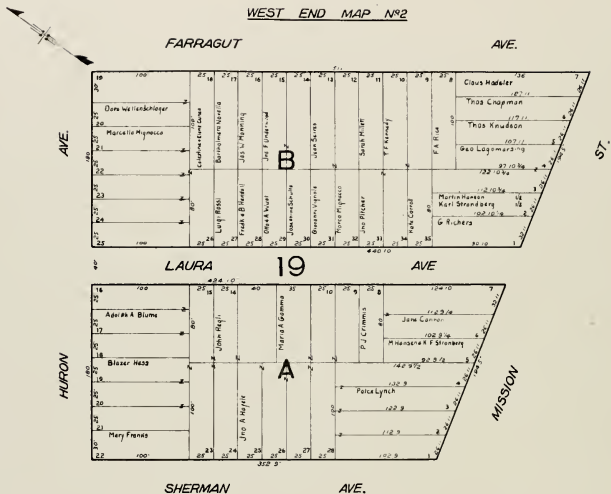


WEST END MAP No 2


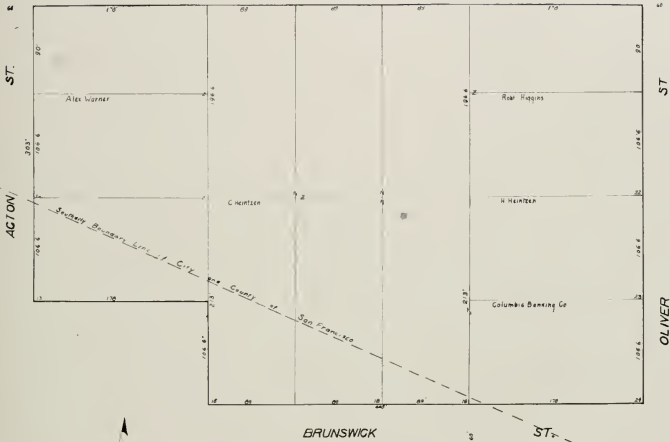


ST.

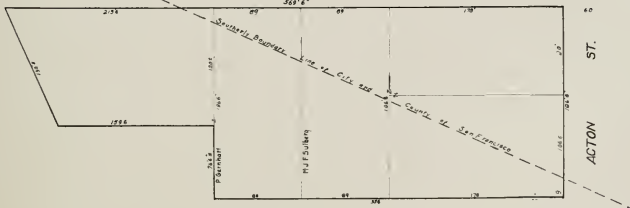
WEST END MAP N°2



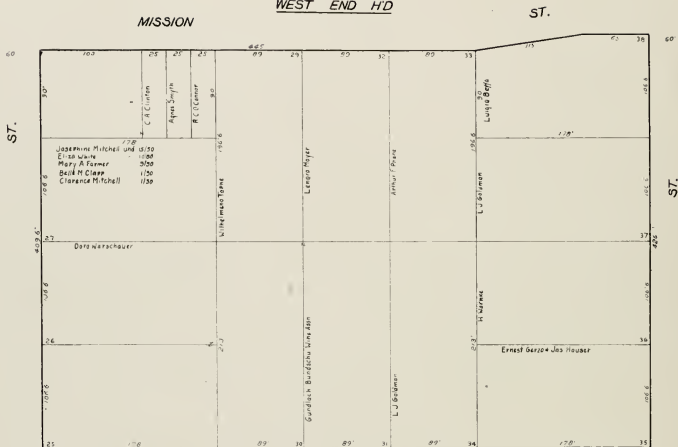
MISSION WEST END H'D ST.



MISSION ST.

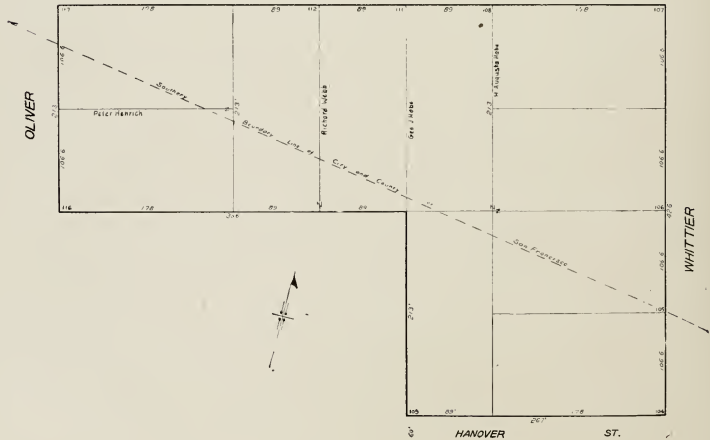


WEST END H/D

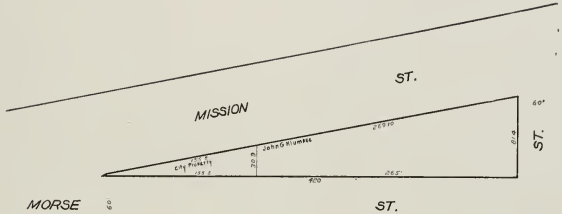


BRUNSWICK

ST.



WEST END HD



WEST END H'D



BRUNSWICK

ST.



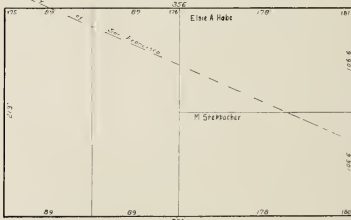
ST.

ST.

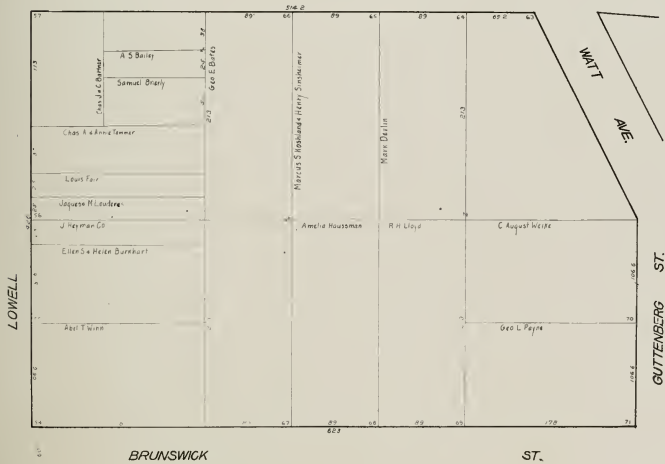
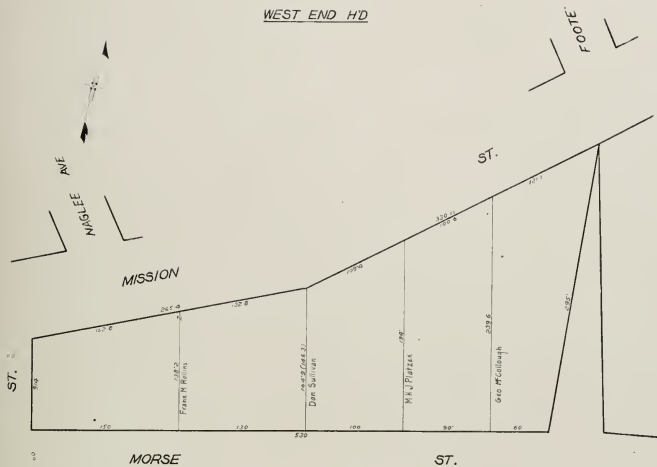
WHITTIER

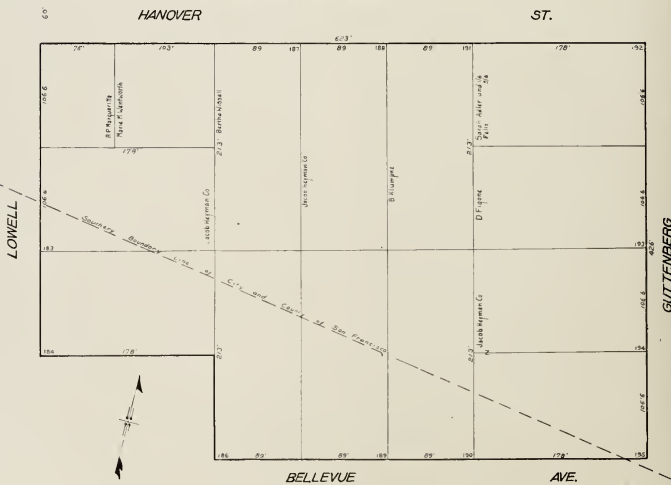
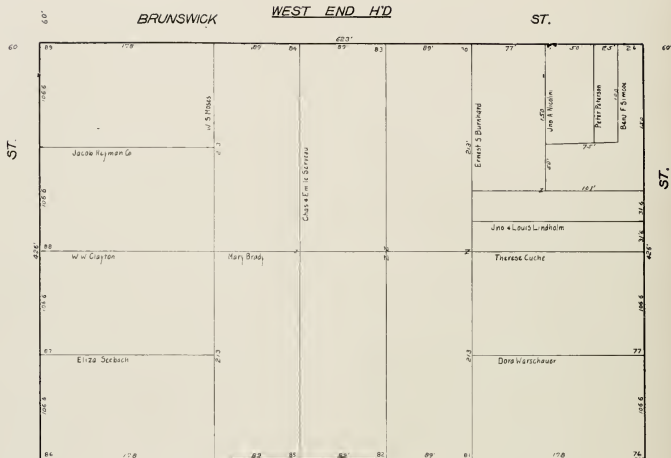
HANOVER

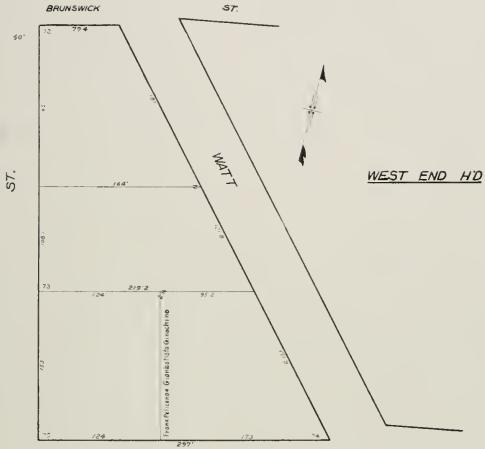
ST.



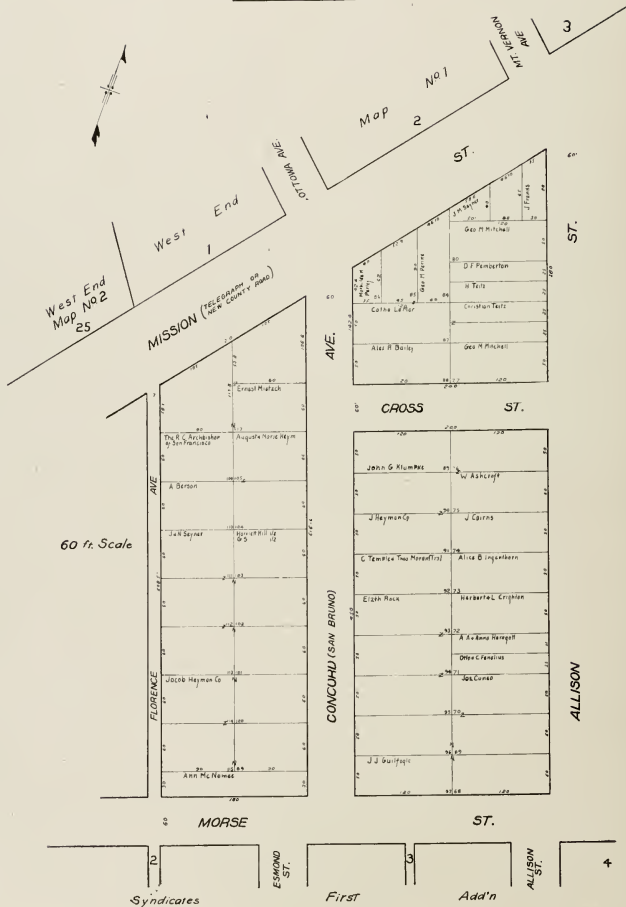
LOWELL



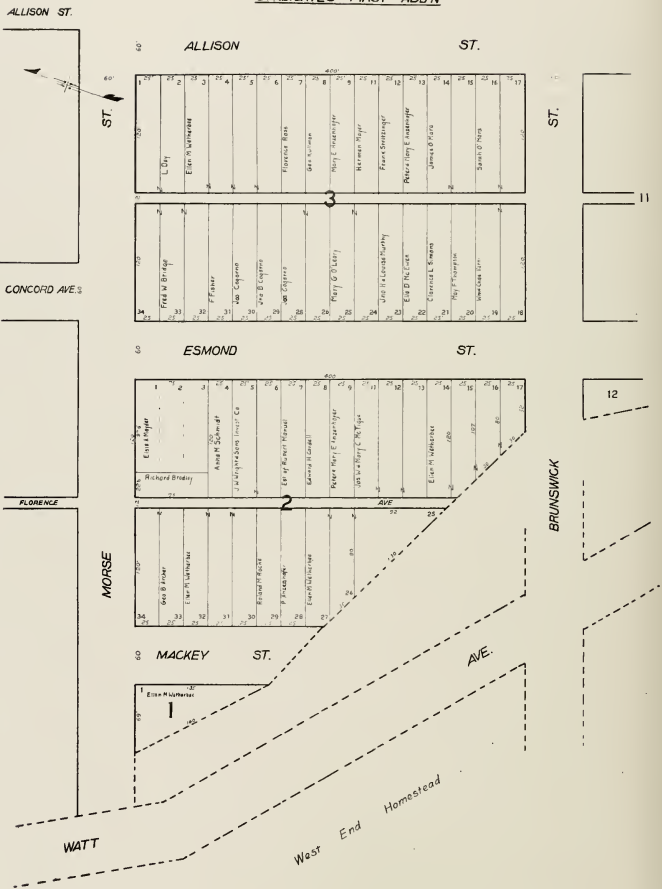




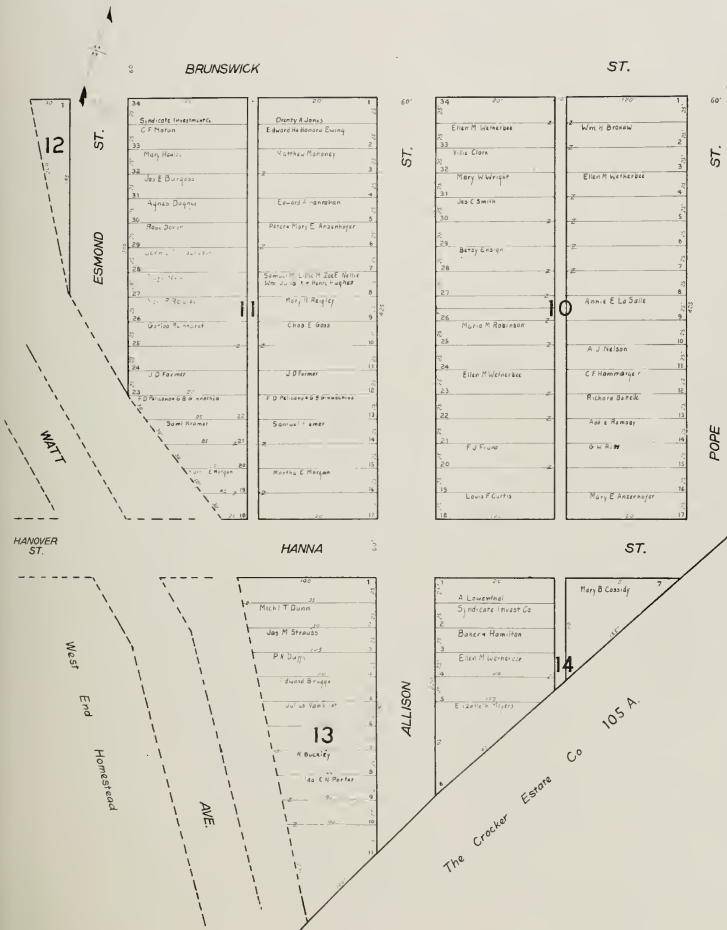
BERNAL H'D ASS'N

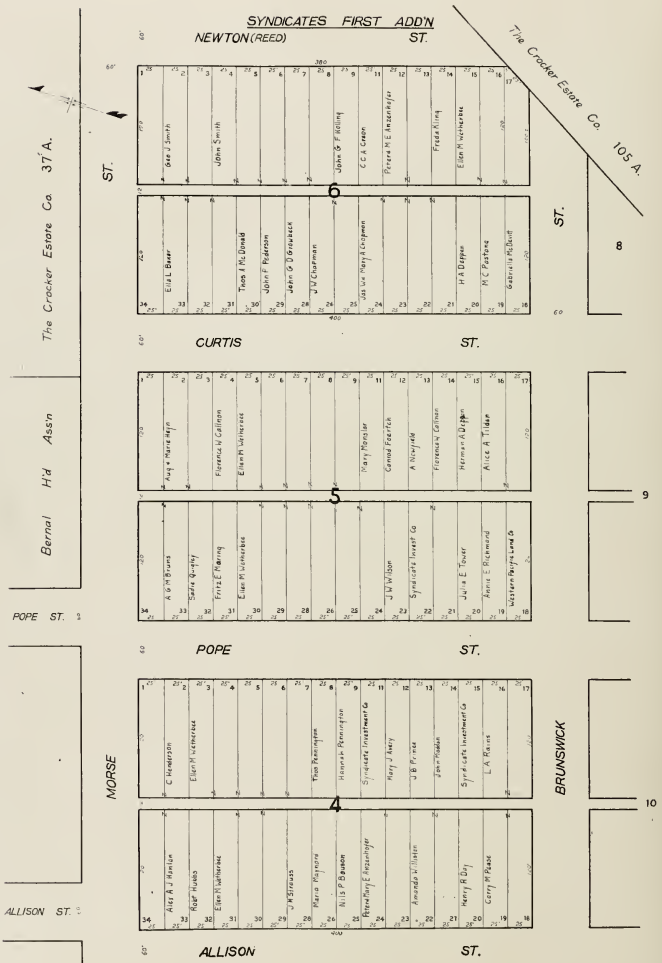


SYNDICATES FIRST ADDN



SYNDICATES FIRST ADD'N

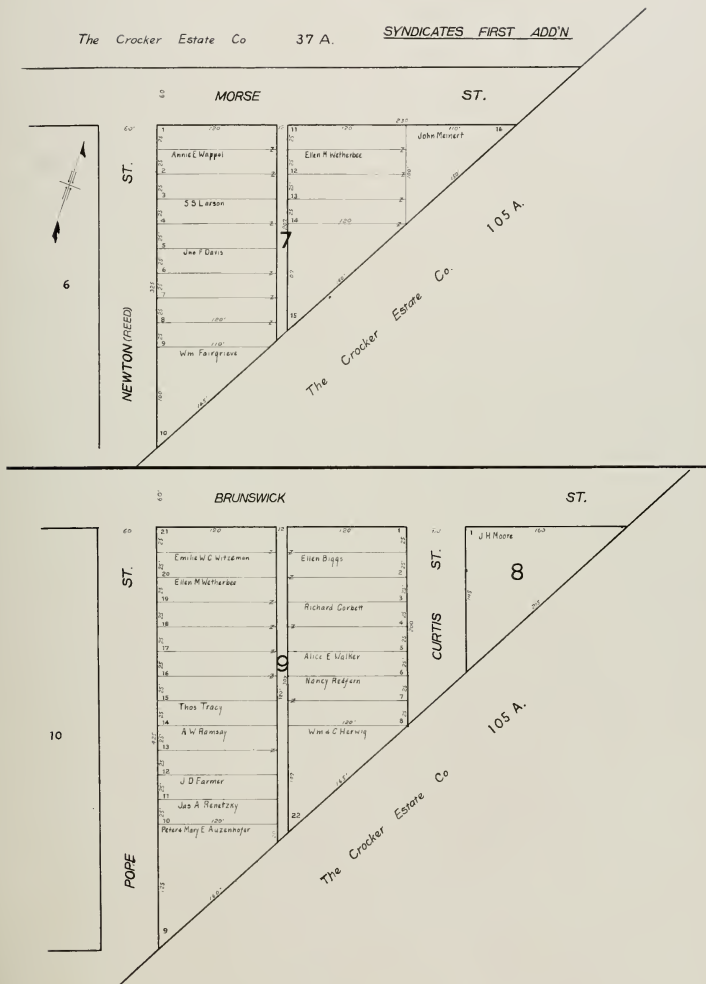




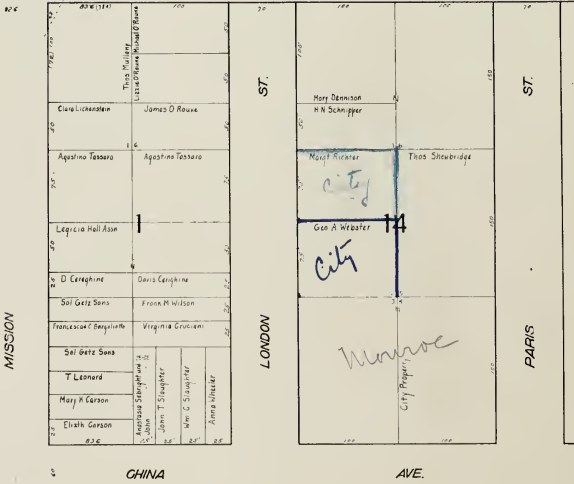
The Crocker Estate Co

37 A.

SYNDICATES FIRST ADD'N



EXCELSIOR HD ASS.



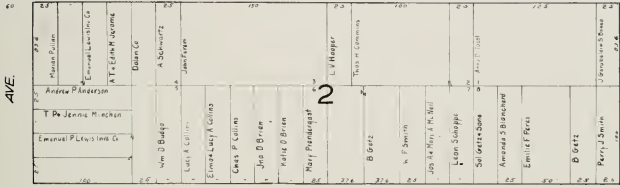
EXCELSIOR HD ASS.



AVE.


MISSION

ST.



LONDON


ST.



BRAZIL

PARIS

ST.




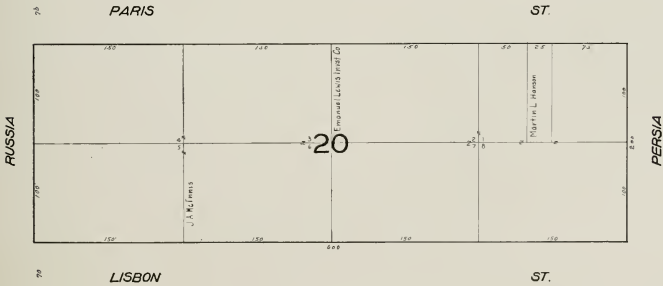

LISBON

ST.

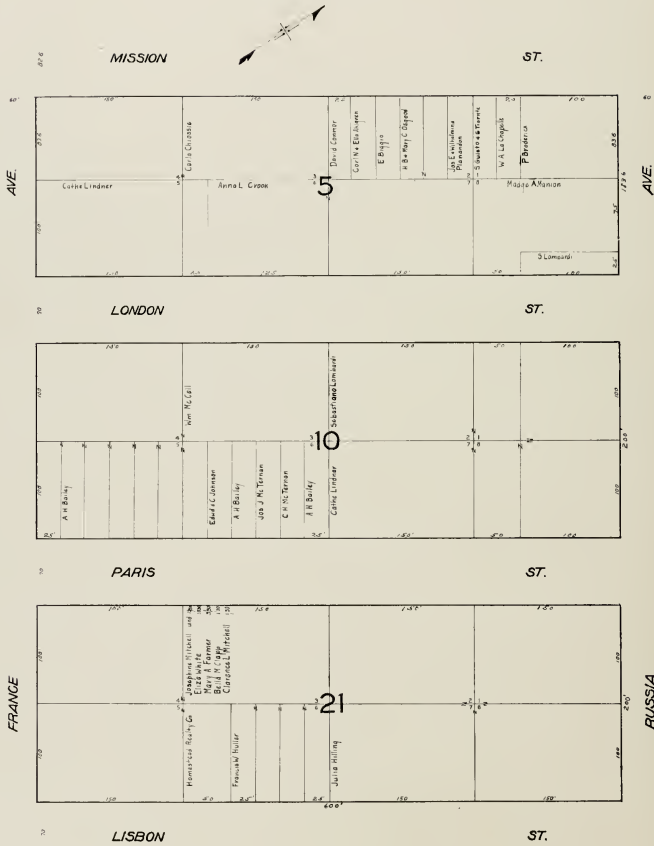
AVE.

CHINA

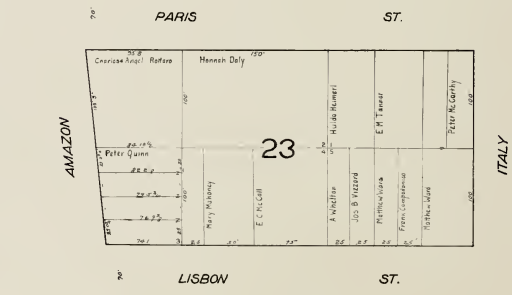
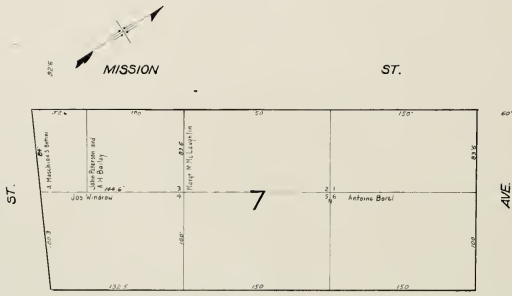
EXCELSIOR HD ASS.



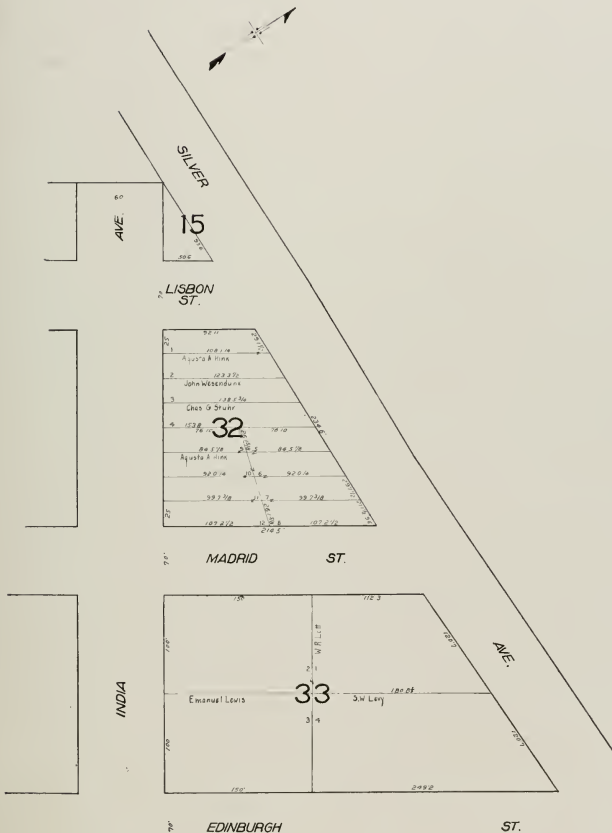
EXCELSIOR HD ASS.



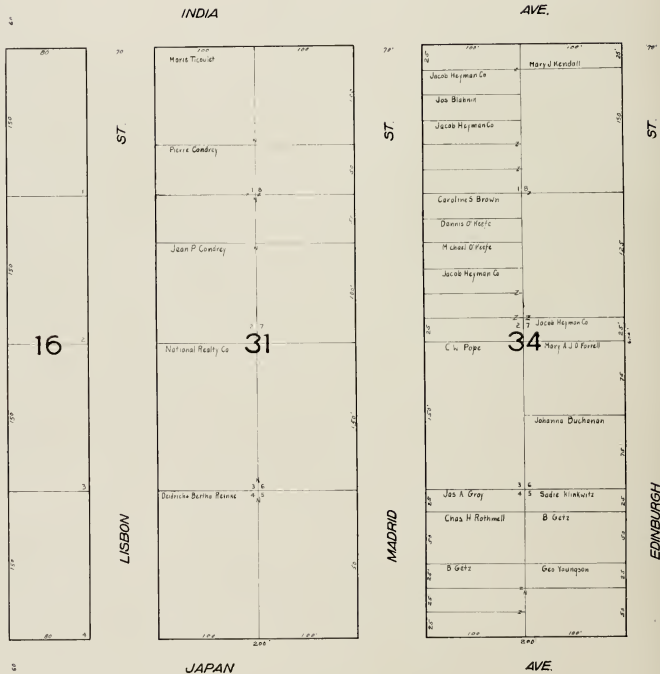
EXCELSIOR HD ASS



EXCELSIOR HD ASS.



EXCELSIOR HD ASS.



EXCELSIOR HD ASS



PARIS

ST.

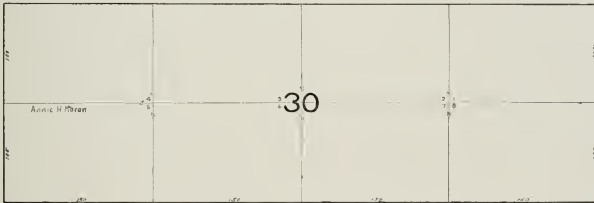
AVE.



AVE.

LISBON


ST.



MADRID

ST.

CHINA



JAPAN

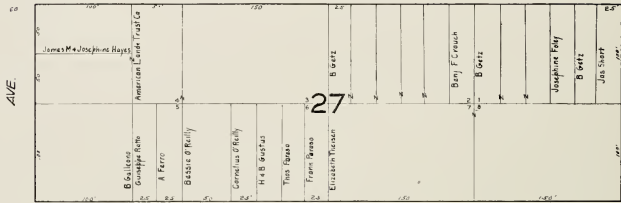
EDINBURGH

ST.

EXCELSIOR HD ASS.

LISBON

ST.



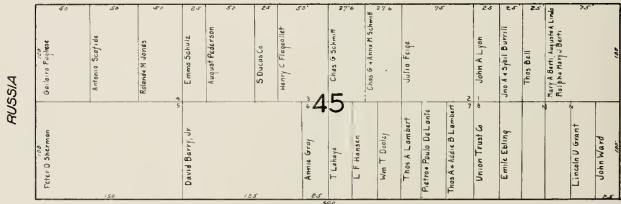
MADRID

ST.



EDINBURGH

ST.




NAPLES

ST.

RUSSIA

PERSIA

EXCELSIOR HD. ASS.



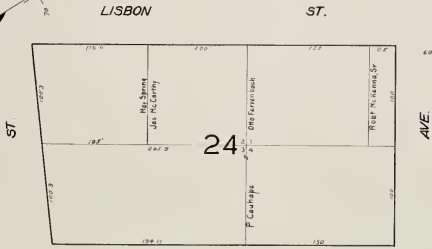
NAPLES

ST.

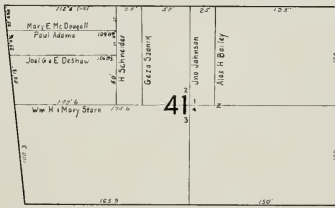
EXCELSIOR HD ASS



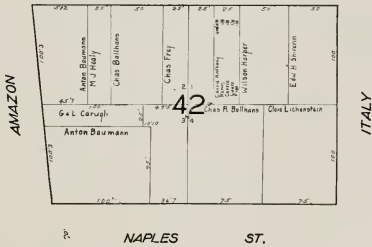
EXCELSIOR HD ASS



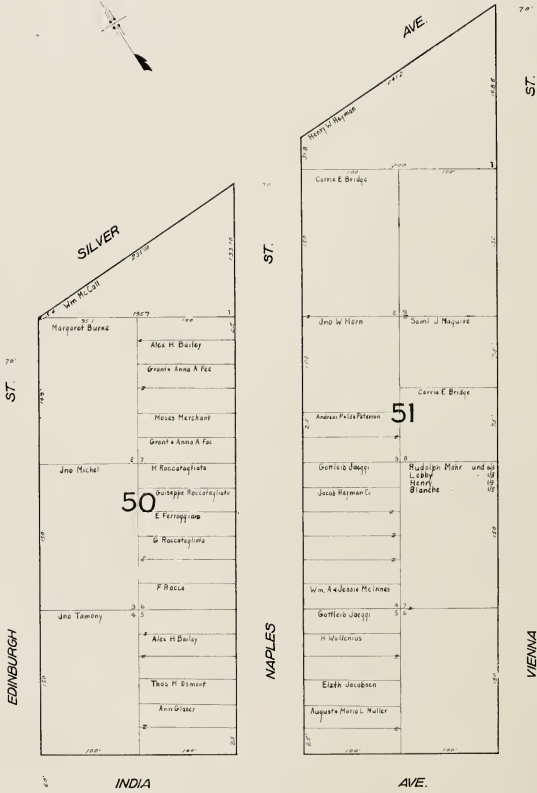
MADRID ST.



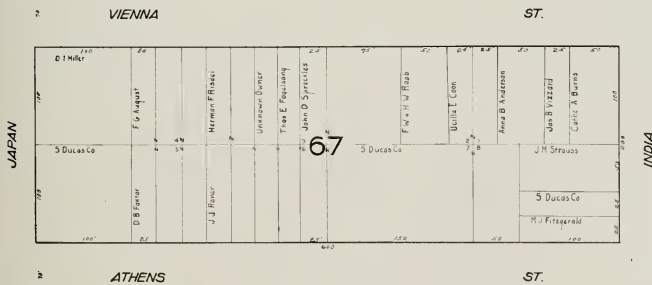
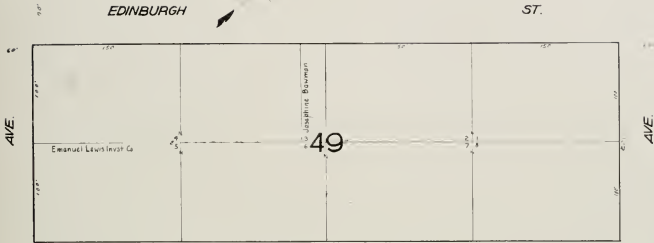
EDINBURGH ST.

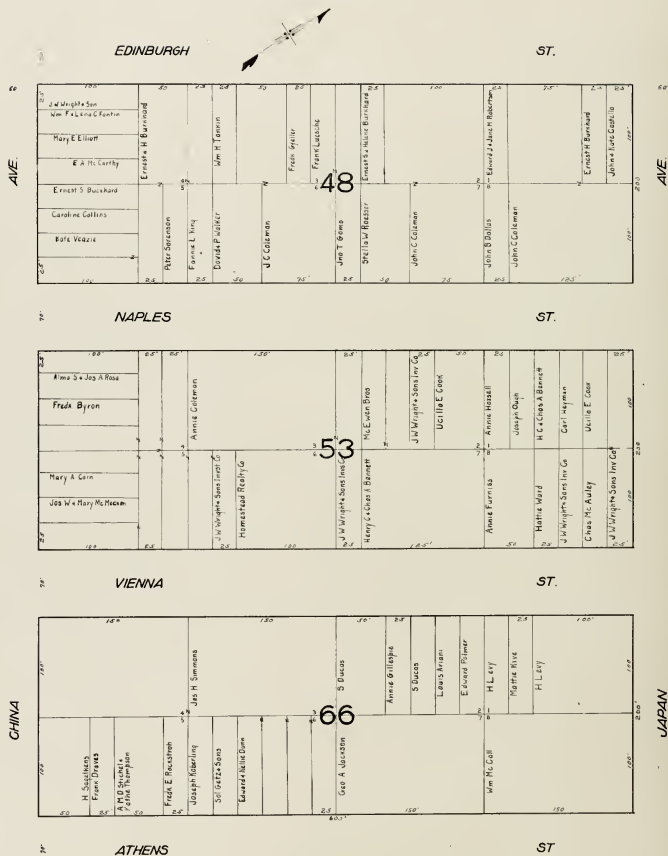


EXCELSIOR H'D ASS

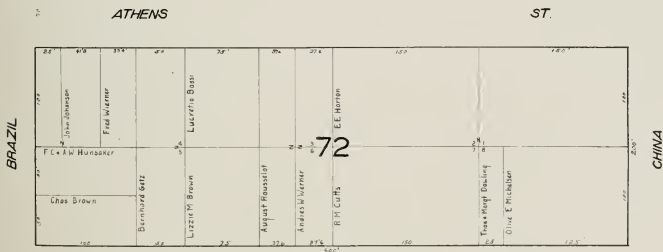
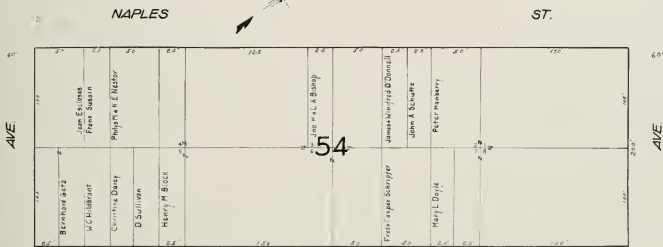


EXCELSIOR H/D ASS.




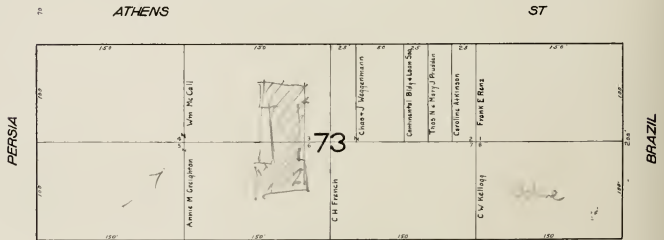
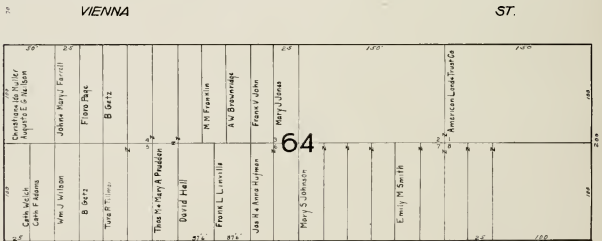
EXCELSIOR H'D ASS.

EXCELSIOR HD ASS

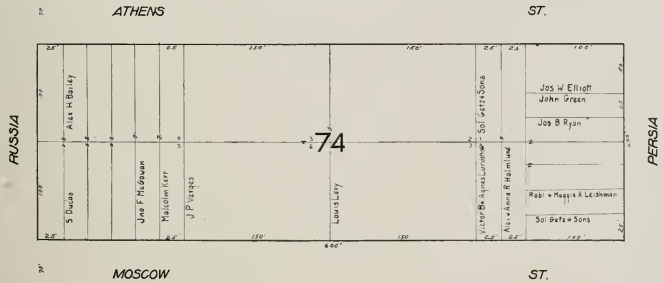



MOSCOW **ST.**


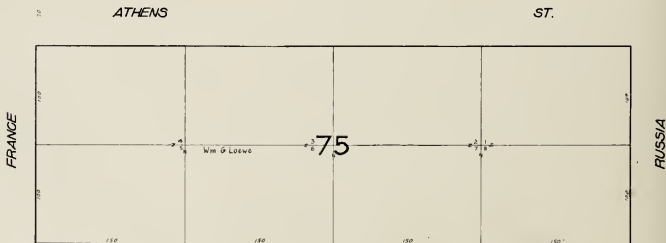
EXCELSIOR HD. ASS.



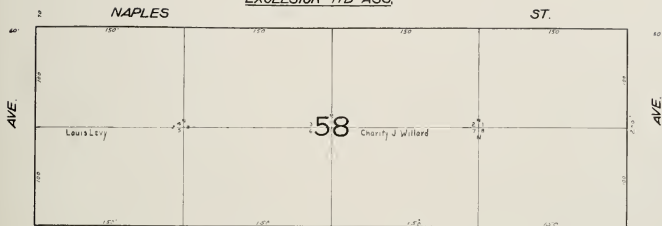
EXCELSIOR HD ASS.



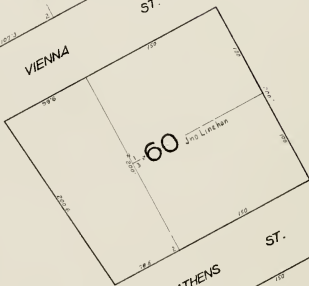
EXCELSIOR HD ASS.



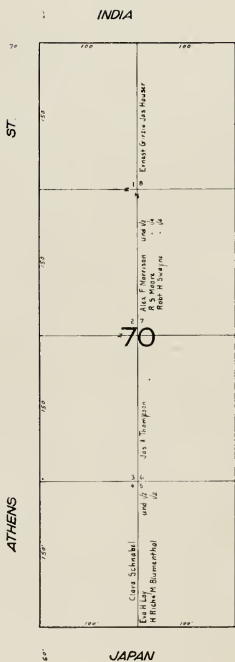
EXCELSIOR HD ASS.



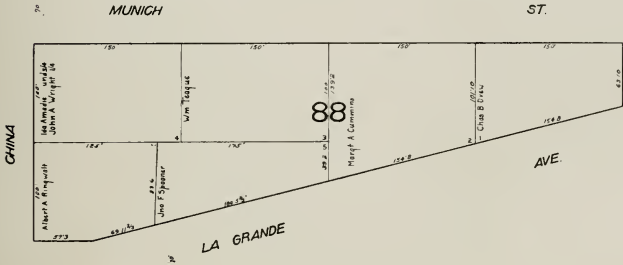
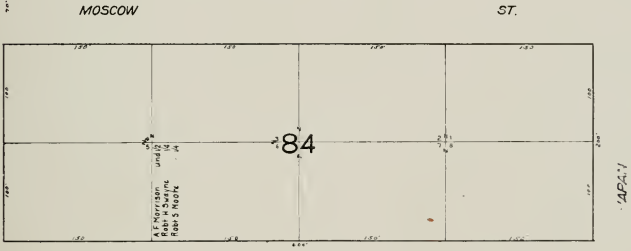
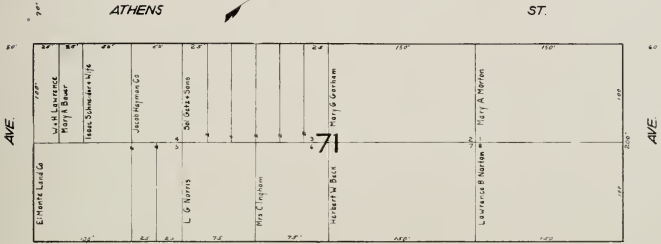
EXCELSIOR H'D ASS.



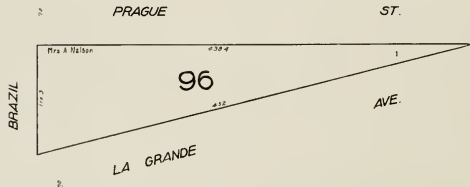
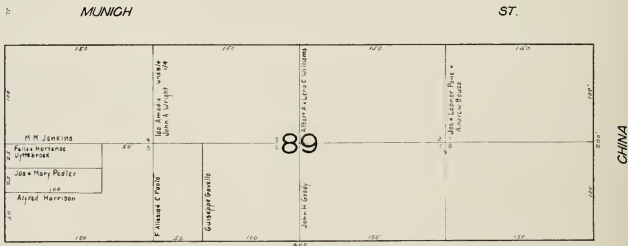
EXCELSIOR HD. ASS.



EXCELSIOR HD ASS.

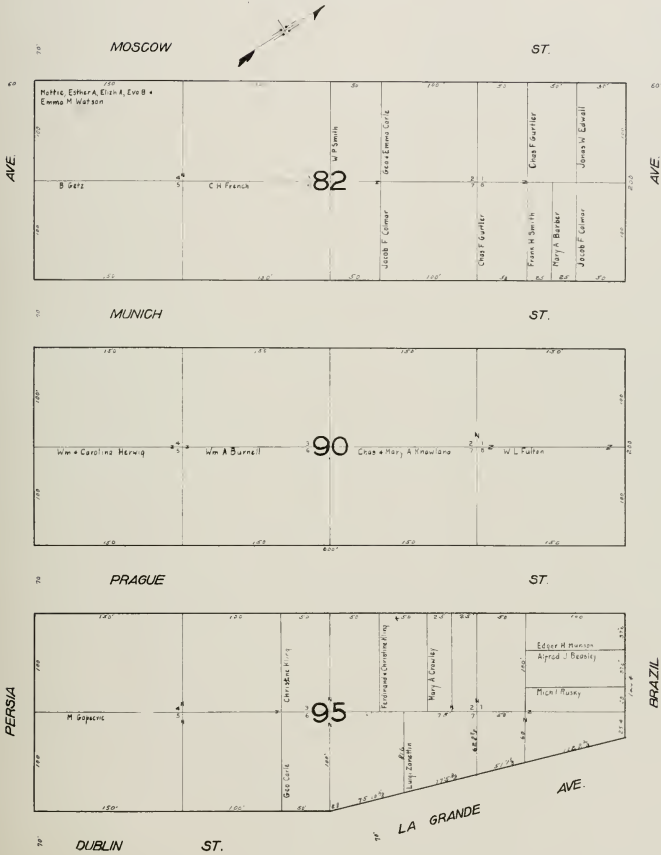


EXCELSIOR HD ASS.

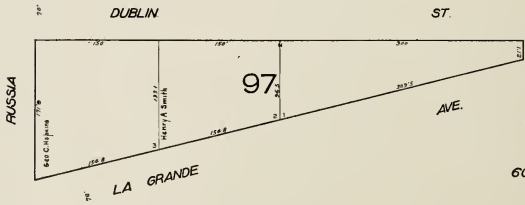
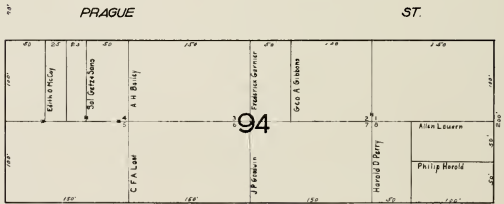
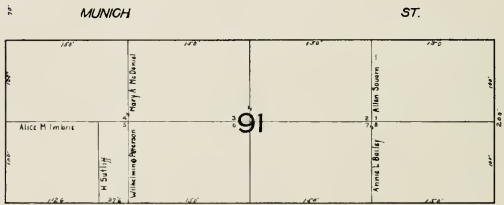


CHINA

EXCELSIOR HD ASS.

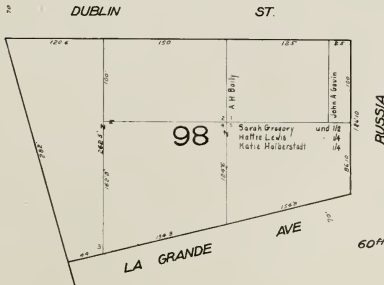
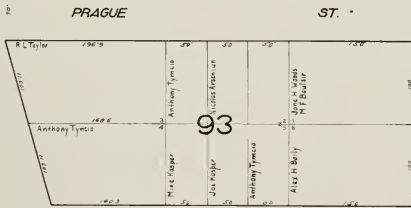
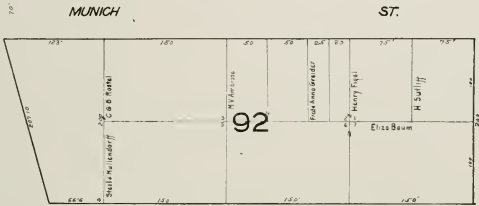
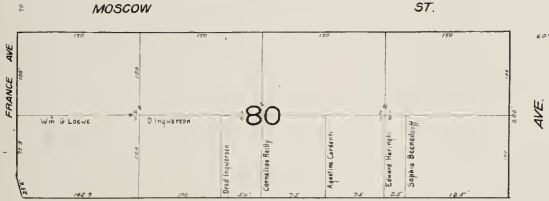


EXCELSIOR HD ASS



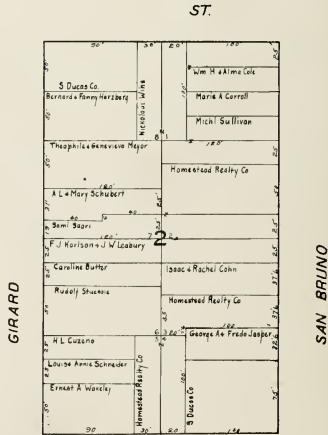
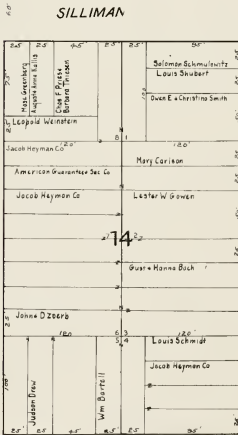
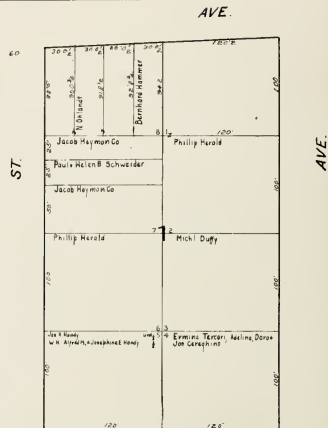
60 ft. Scale

EXCELSIOR HD ASS.



60ft. Scale

UNIVERSITY MOUND H'D ASS'N



BERLIN

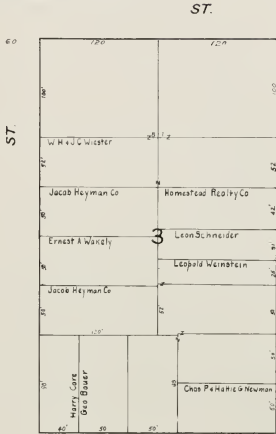
GIRARD

SAN BRUNO

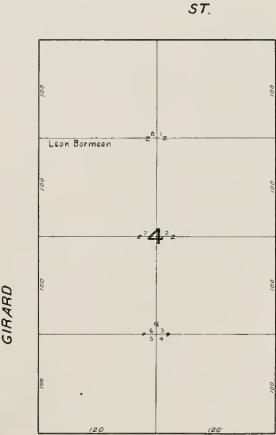
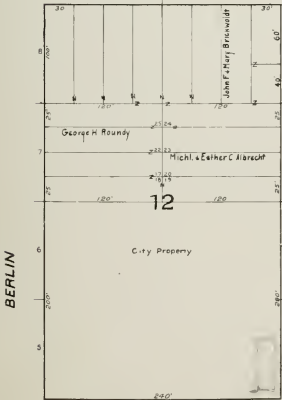
FELTON (formly HENRY)

ST.

UNIVERSITY MOUND H'D ASS'N
FELTON (formly HENRY)



BURROWS



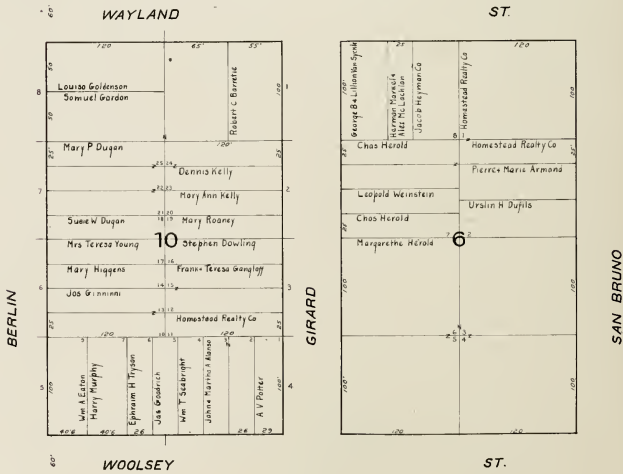
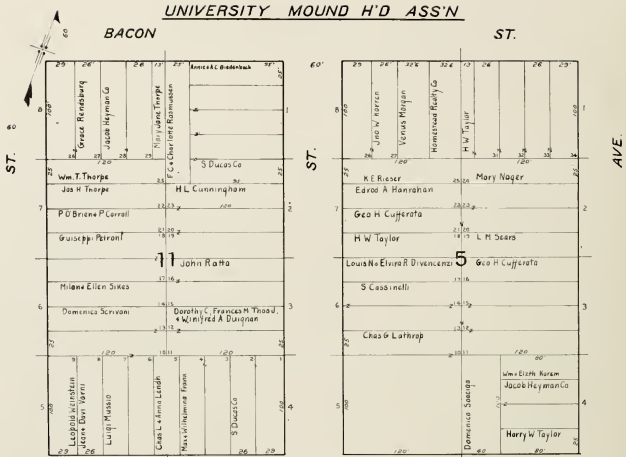
BACON

ST.

BERLIN

GIRARD

SAN BRUNO

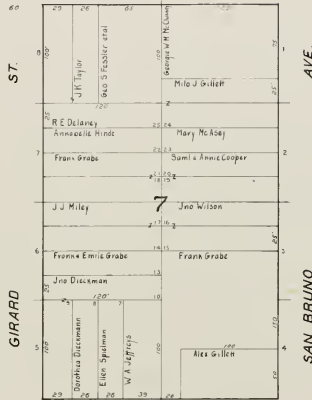
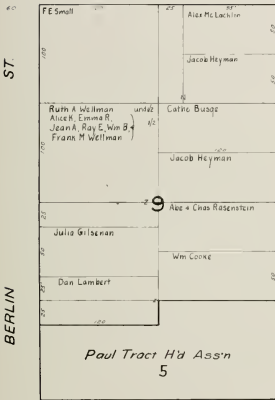


UNIVERSITY MOUND H'D ASS'N



WOOLSEY

ST



BERLIN

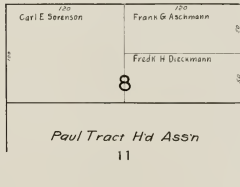
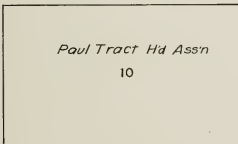
GIRARD

AVE

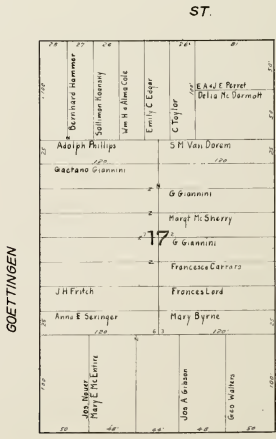

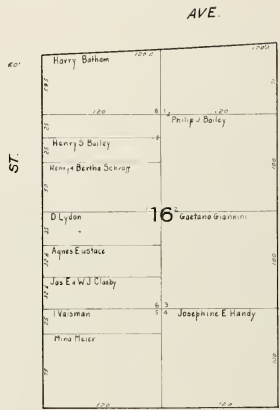
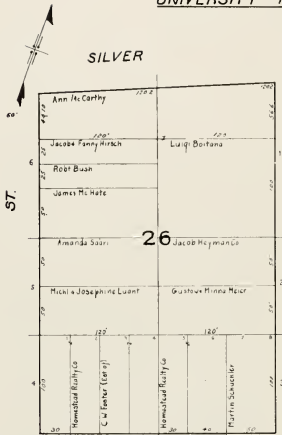
SAN BRUNO

DWIGHT

ST.



UNIVERSITY MOUND H'D ASS'N



SOMERSET (WILLIAMS)

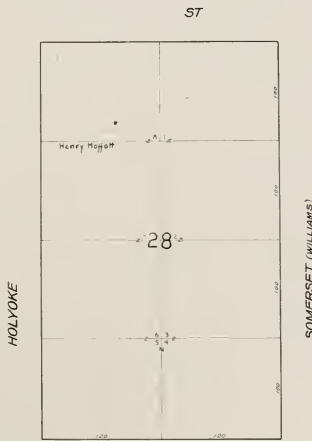
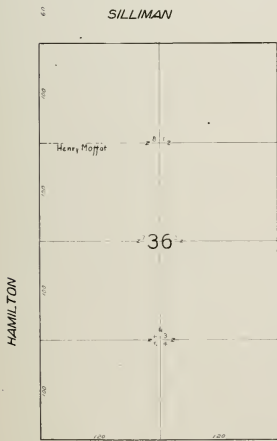
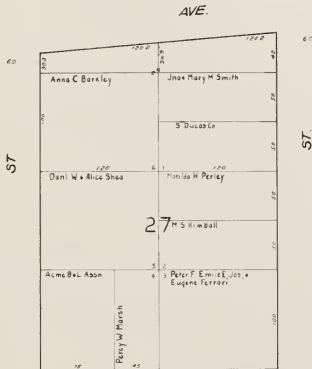
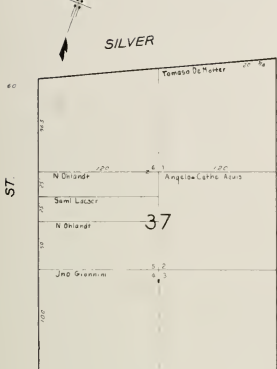
GOETTINGEN

BERLIN

FELTON (formly HENRY ST)

ST.

UNIVERSITY MOUND HD ASSN



FELTON (HENRY)

ST.


UNIVERSITY MOUND H'D ASSN

FELTON (HENRY)

ST.



ST.



ST.

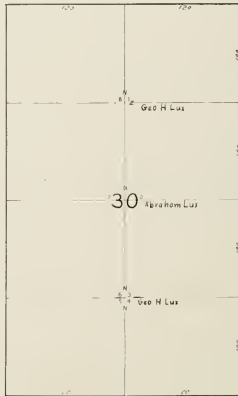
BURROWS

ST.



HAMILTON


HOLYOKE



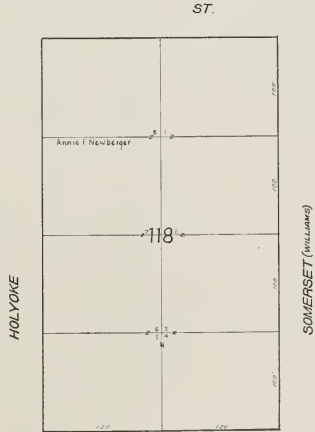
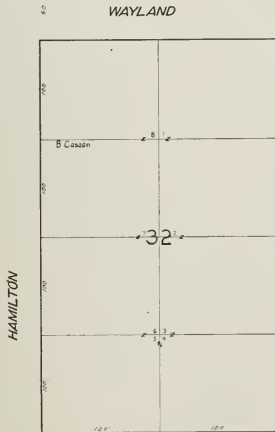
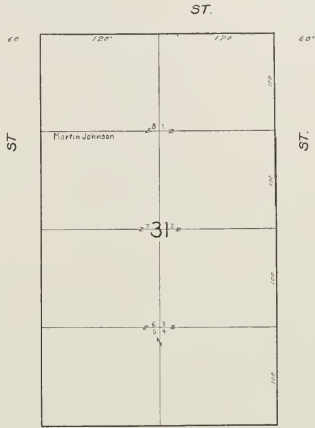
SOMERSET (WILLIAMS)

BACON

ST.



UNIVERSITY MOUND HD ASSN



HAMILTON

HOLYOKE

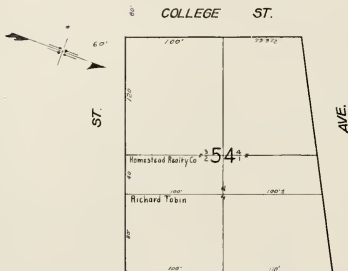
SOMERSET (WILLIAMS)

60'

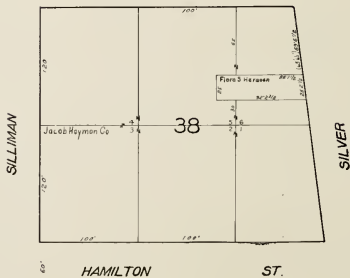
WOOLSEY

ST.

UNIVERSITY MOUND HD ASSN



60' BOWDOIN ST.



UNIVERSITY MOUND HD ASSN



ST.		COLLEGE		ST.	
60°	100	100	100	100	60°
120					120
140					140
160	Frank Magpie Dasser	Spring Valley Waters	55		Henry Mary Wright
180					
200					
220					
240					
260					
280					
300					
320					
340					
360					

DARTMOUTH

ST.		DARTMOUTH		ST.	
60°	100	100	100	100	60°
120	Jos J Butler				H W Taylor
140	Jos J Carrara				Isa Bioton
160	Mary Lydon				M H White
180					Savanna Toohouser
200					Helon Murphy
220	N W Kinsman				John G Blumpe
240	A S Peterson				Leopold Weinstein
260	C Brown				Wm Green
280	J C Habring				
300	W J German				
320	Mrs W C Miller				
340	Mary Mc Gowan				
360					
380					
400					
420					
440					
460					
480					
500					
520					
540					
560					
580					
600					

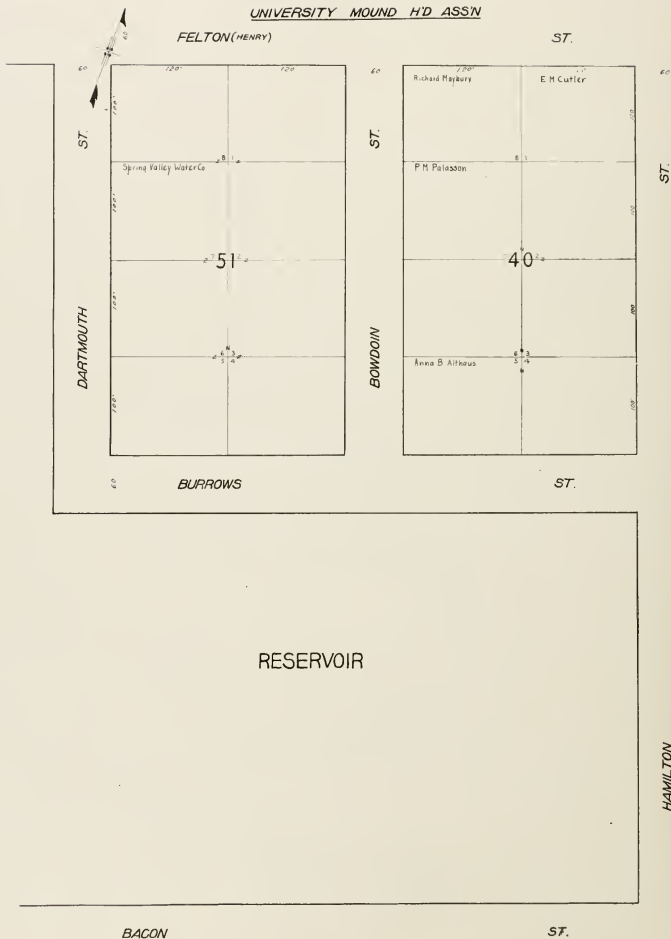
BOWDOIN

ST.		BOWDOIN		ST.	
60°	100	100	100	100	60°
120	Jos F Wallace				Florence Bridget O Mahony
140	S W Whetland				August Huffman
160	Emma S Maybury				Robt Lavery
180	Mary McPars				Jno A Jacobs
200	Irene Briquardello				Jno Black
220	Jno Black				Chas F Briquardello
240	A Glatz				
260					
280					
300					
320					
340					
360					
380					
400					
420					
440					
460					
480					
500					
520					
540					
560					
580					
600					

HAMILTON

FELTON (newly)

SILLIMAN

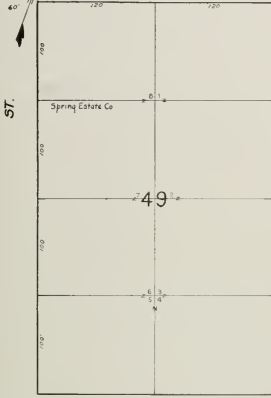


UNIVERSITY MOUND HD ASSN




BACON

ST.



WAYLAND

ST.



DARTMOUTH

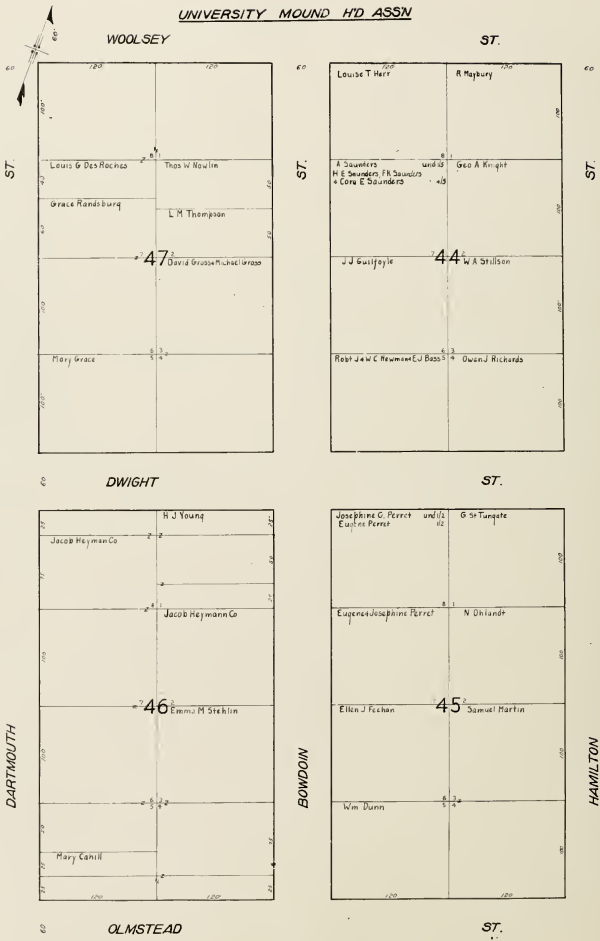
BOWDOIN

HAMILTON

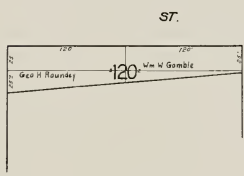
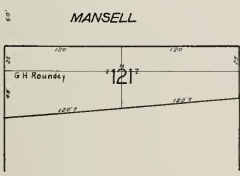
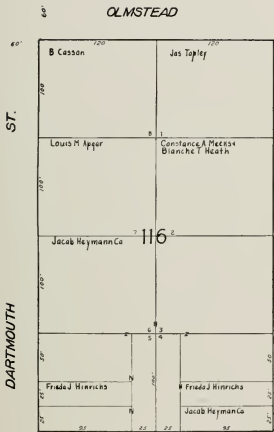
WOOLSEY

ST.

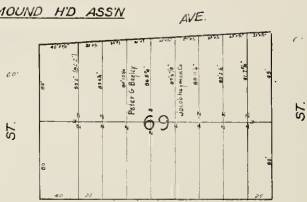
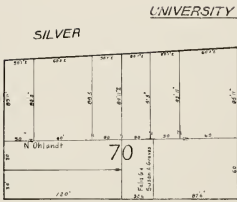
UNIVERSITY MOUND HD ASSN



UNIVERSITY MOUND H'D ASS'N

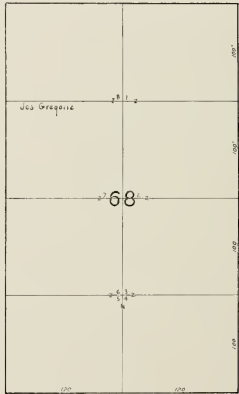



SAN FRANCISCO HOMESTEADS



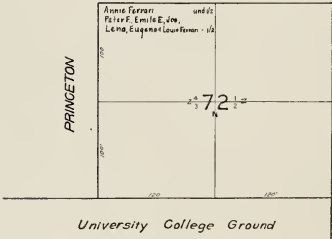
60° **SILLIMAN**

60° **ST.**



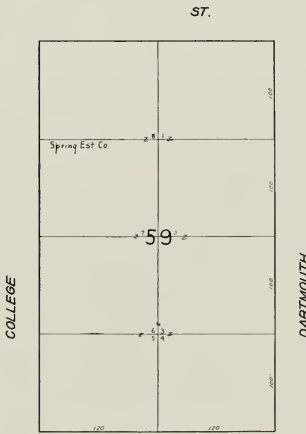
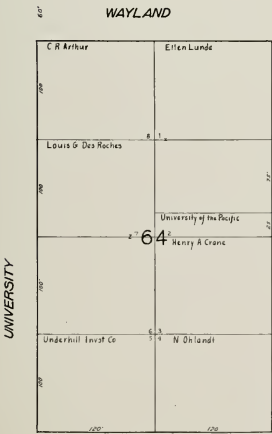
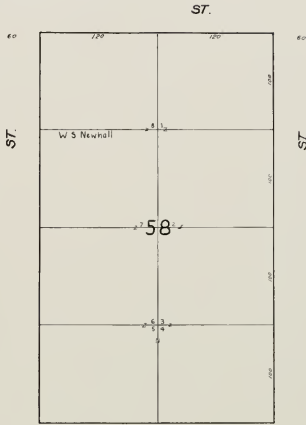
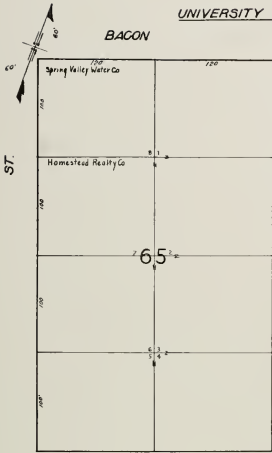
60° **FELTON (HENRY)**

60° **ST.**

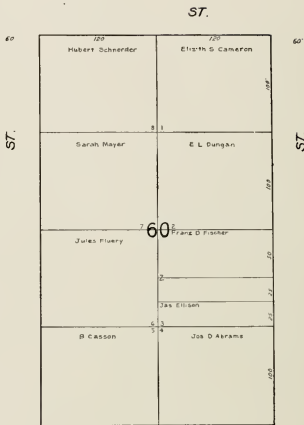



University College Ground

RESERVOIR

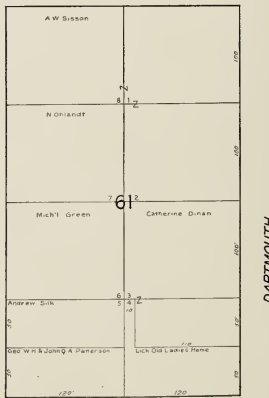


UNIVERSITY MOUND HD ASSN



DWIGHT

ST.



OLMSTEAD

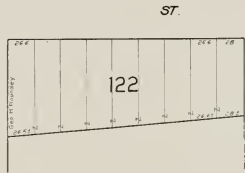
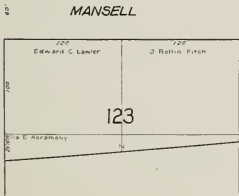

ST.

UNIVERSITY

COLLEGE

DARTMOUTH

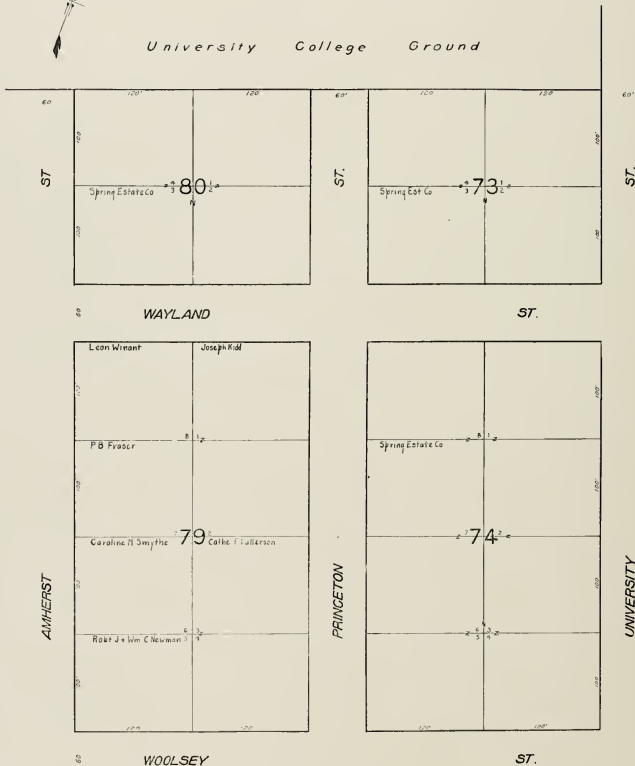
UNIVERSITY MOUND HD ASSN



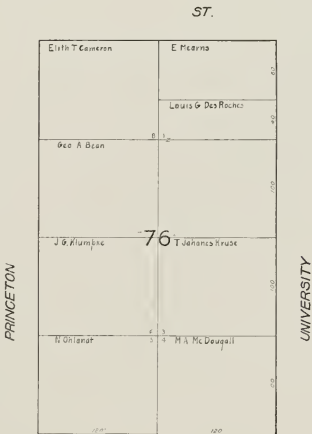

UNIVERSITY MOUND HD ASSN



University College Ground



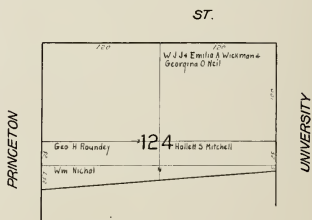
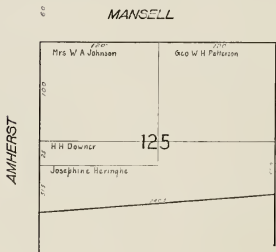
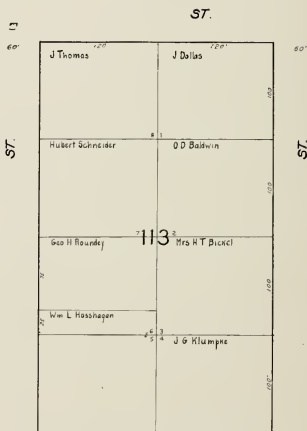
UNIVERSITY MOUND HD ASS'N

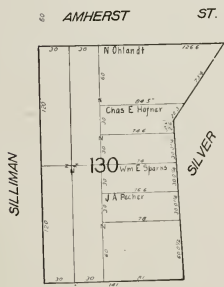
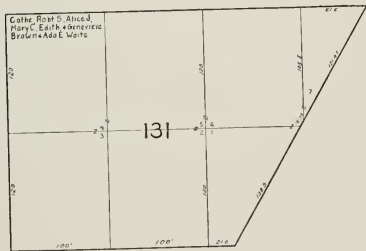
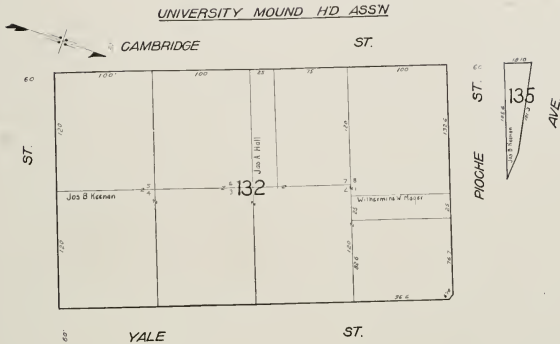


OLMSTEAD

ST.

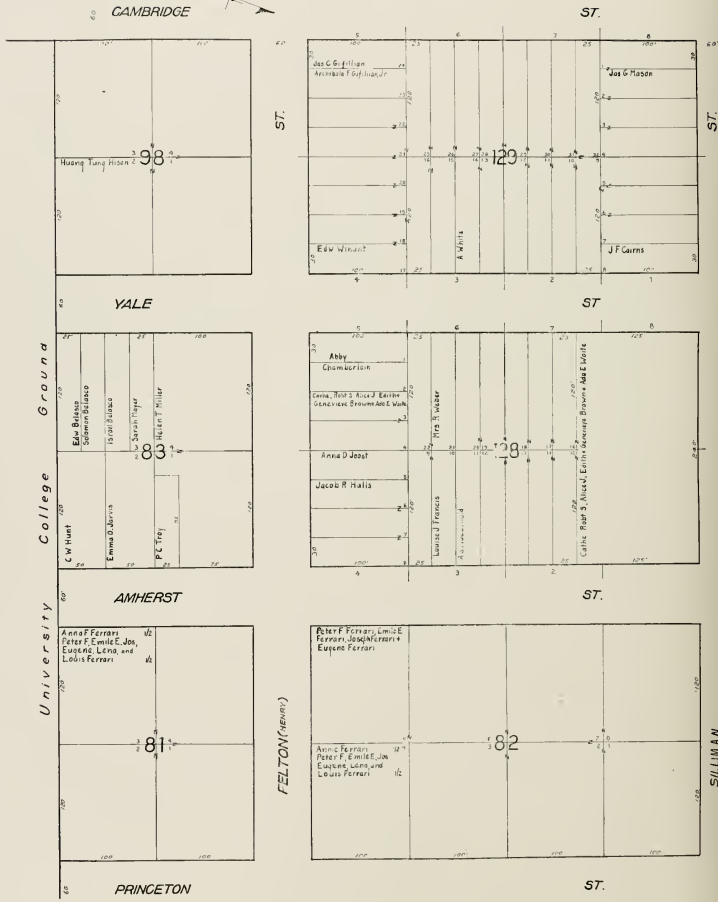
UNIVERSITY MOUND H'D ASSN.






UNIVERSITY MOUND HD ASS'N

CAMBRIDGE



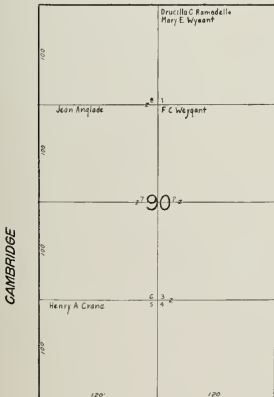
UNIVERSITY MOUND H'D ASS'N

University College Ground

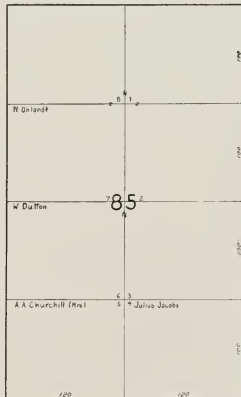


WAYLAND

ST.



WOOLSEY



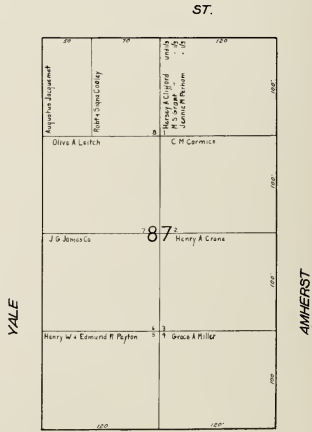
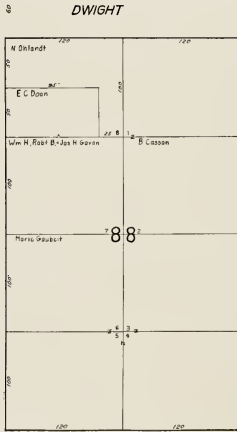
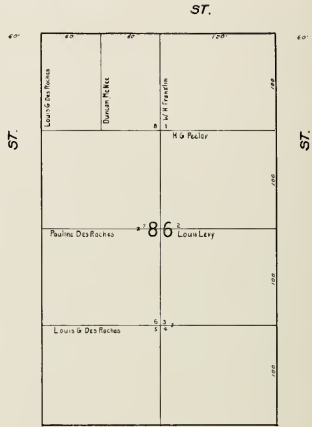
ST.

CAMBRIDGE

YALE

AMHERST

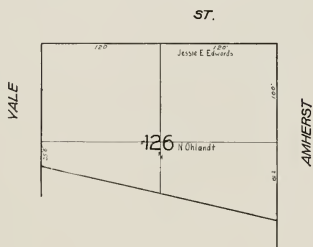
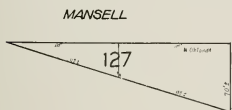
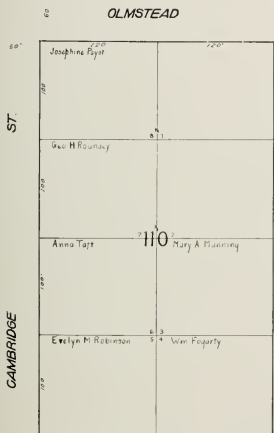
UNIVERSITY MOUND HD ASSN



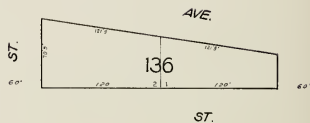
OLMSTEAD

ST.

UNIVERSITY MOUND H'D ASSN

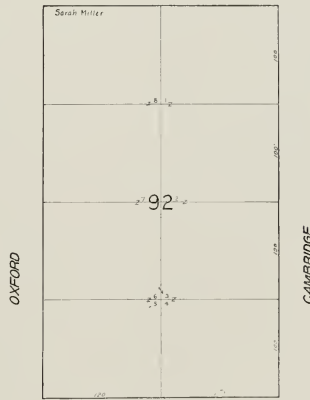


UNIVERSITY MOUND H'D ASSN



All vacant lots owned by Cathie, Rosal, Alice, J. Mary E. Edith Greenstein, Brown & Alice E. Wolfe

UNIVERSITY MOUND H'D ASSN

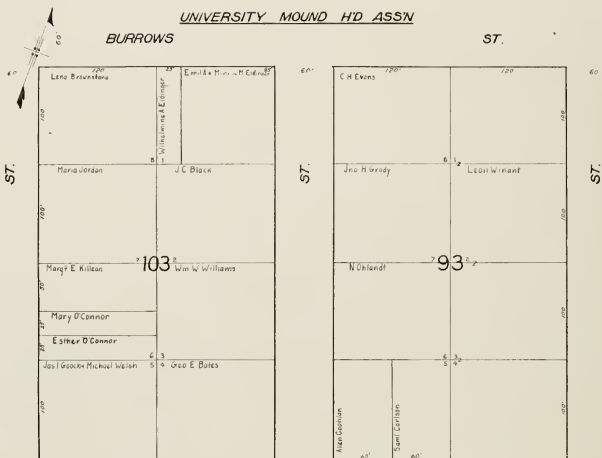


BURROWS

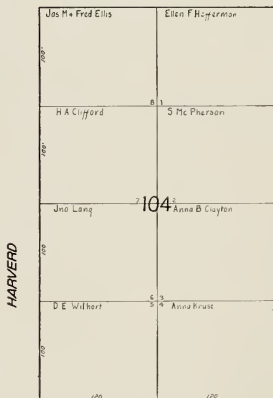
ST.

CAMBRIDGE

UNIVERSITY MOUND HD ASSN

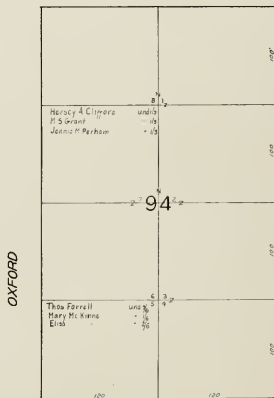


BACON



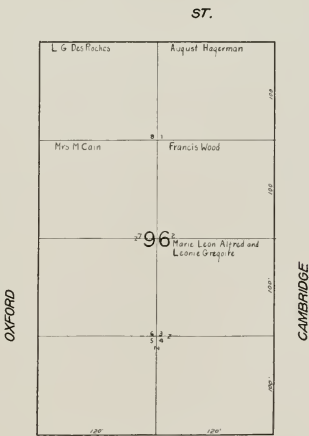
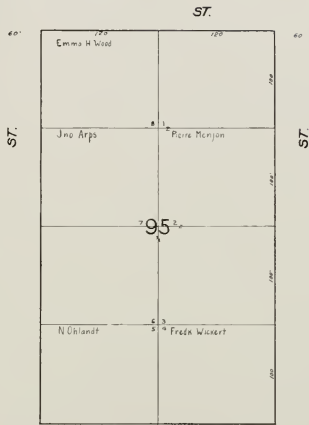
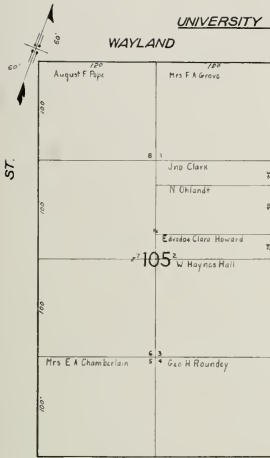
WAYLAND


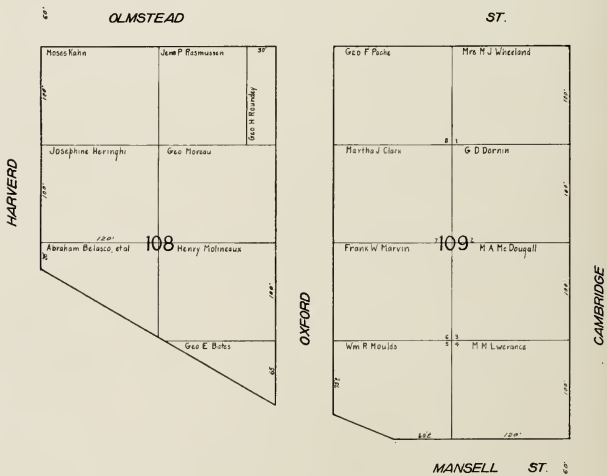
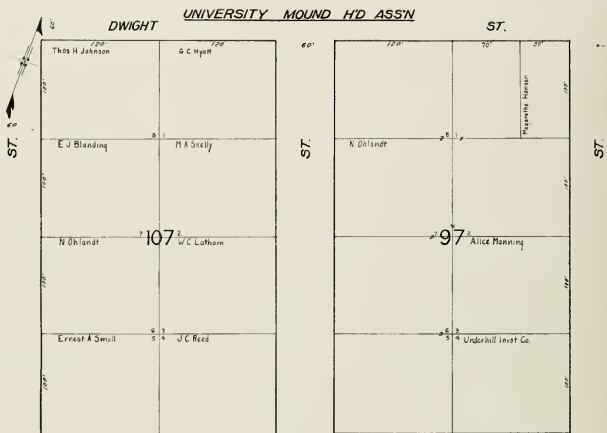
OXFORD



CAMBRIDGE

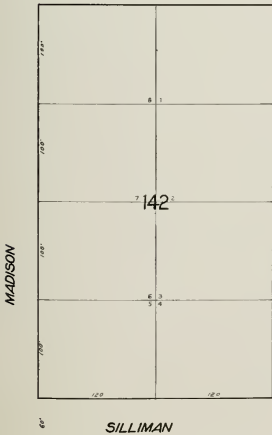
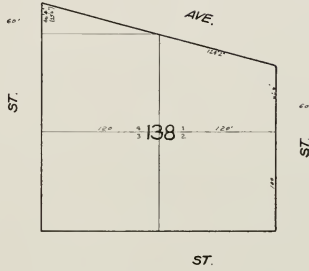
UNIVERSITY MOUND HD ASSN





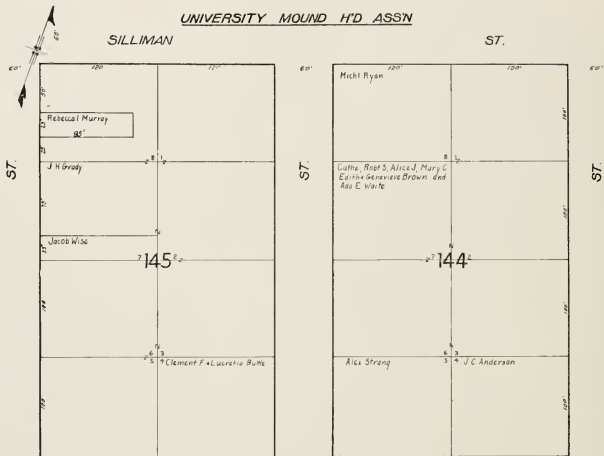
MANSELL ST.

UNIVERSITY MOUND HD ASS'N



Entire Blocks 138/39, 142/43 are the property of Cathie, Robt S, Aloud, Mary C, Edith Genevieve Brown and Ada E. White

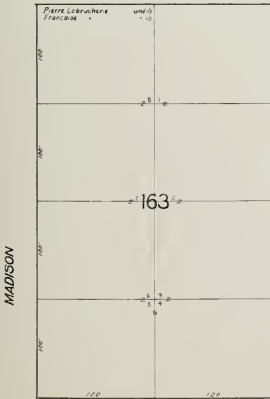
UNIVERSITY MOUND H'D ASSN



BURROWS

ST.

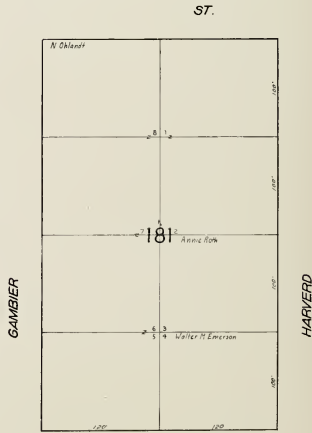

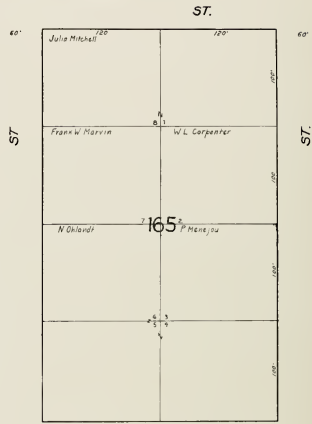
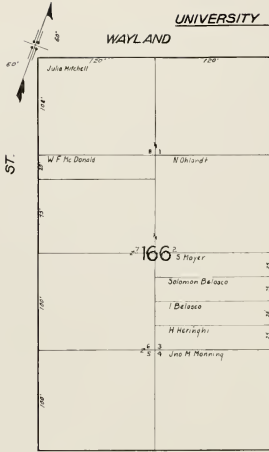
UNIVERSITY MOUND HD ASSN



WAYLAND

ST.

UNIVERSITY MOUND H'D ASS'N



DWIGHT

GAMBIER

MADISON

HARVERD

ST.

ST.

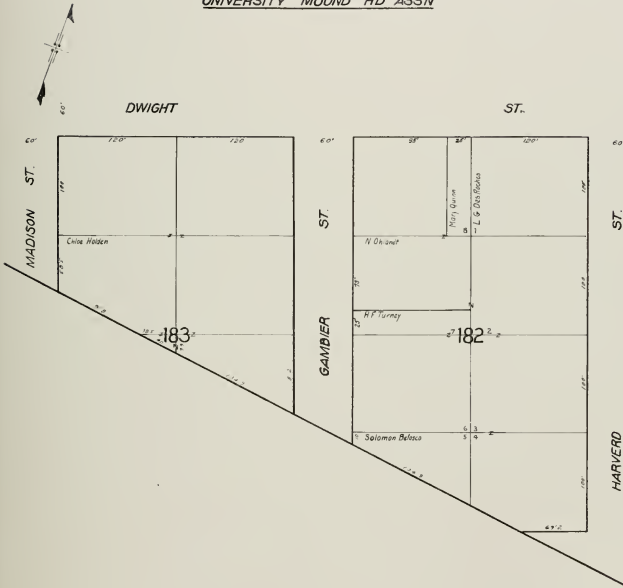
ST.

ST.

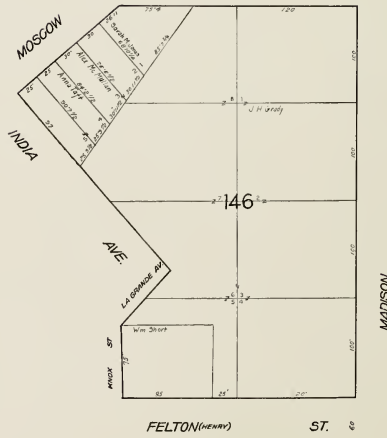
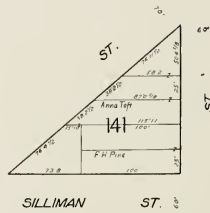
HARVERD


ST.

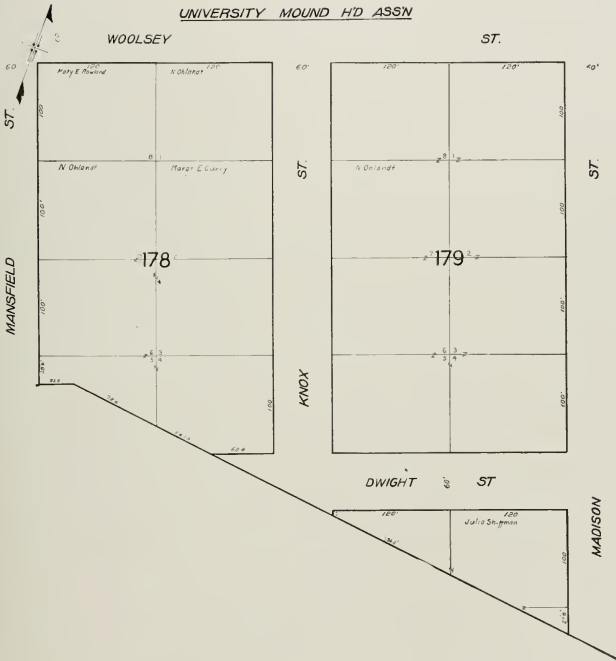
UNIVERSITY MOUND HD. ASSN



UNIVERSITY MOUND HD ASSN







UNIVERSITY MOUND HD ASSN



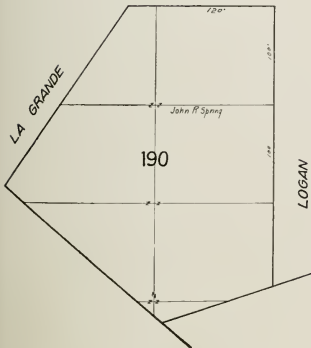
WOOLSEY ST.



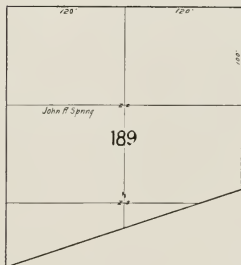
DWIGHT ST.



ST.

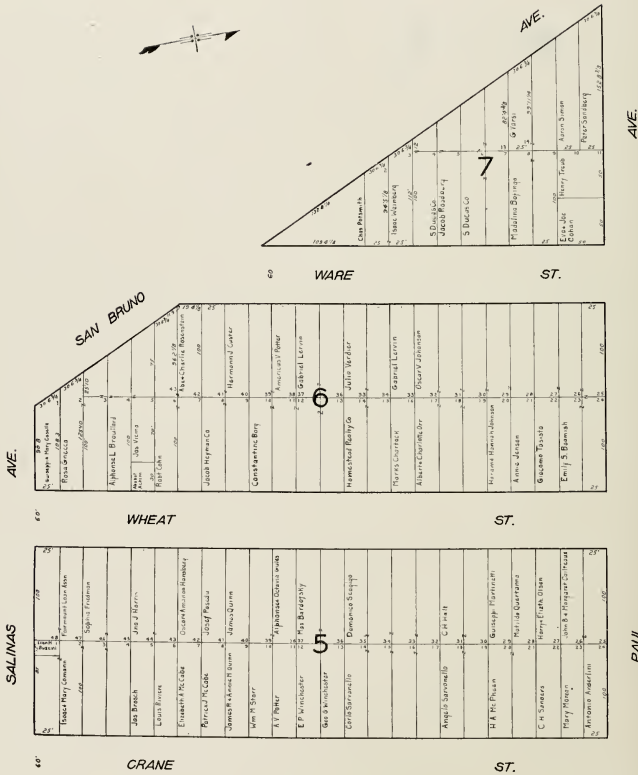


LOGAN ST.



SARATOGA ST.


GARDEN TRACT

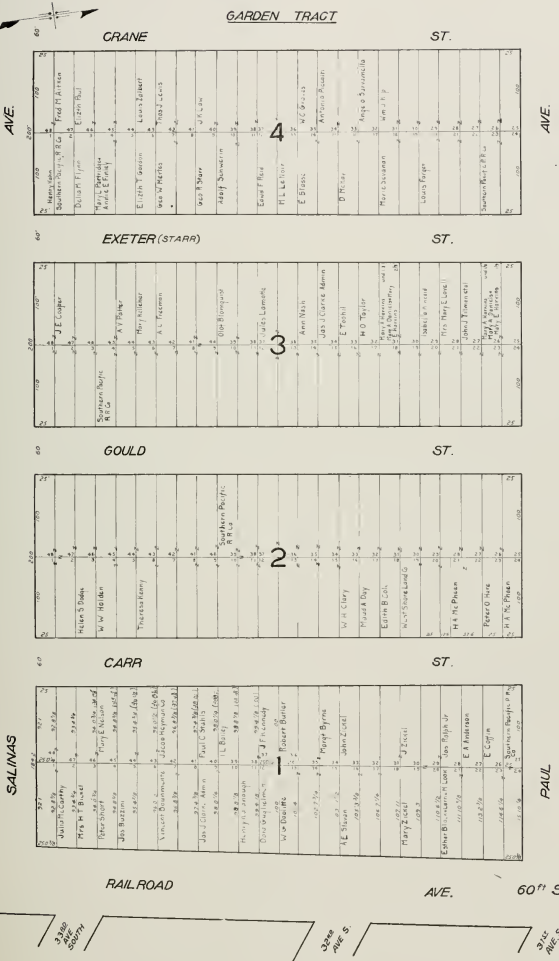


SALINAS AVE.

PAUL AVE.

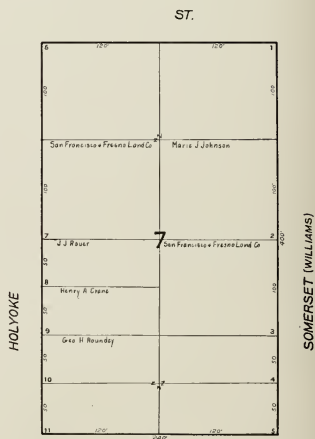


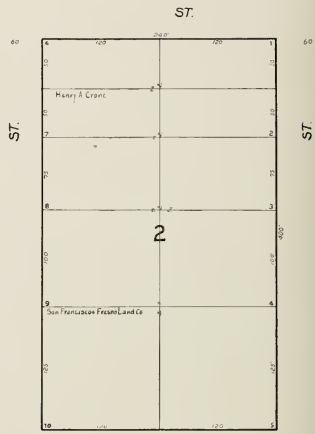

Western Development Co.





Western Development Co

PAUL TRACT HD ASS'N



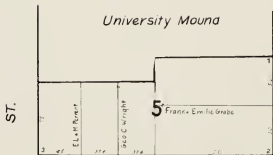
OLMSTEAD

ST.

PAUL TRACT H'D ASSN



PAUL TRACT H'D ASS'N



ST.

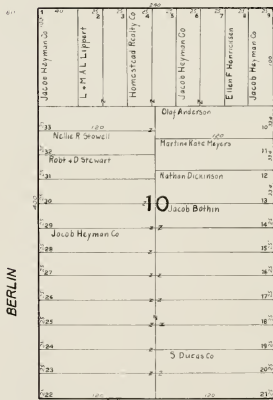
University Mound

H'd Ass'n

ST.


DWIGHT

ST.



BERLIN

OLMSTEAD



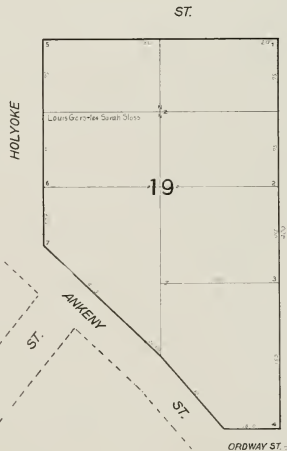
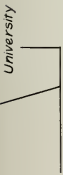


GIRARD

ST.

AVE.

SAN BRUNO

PAUL TRACT H'D ASSN



PAUL TRACT H'D ASS'N


OLMSTEAD




ST.



MANSELL



ST.



SOMERSET (WILLIAMS)

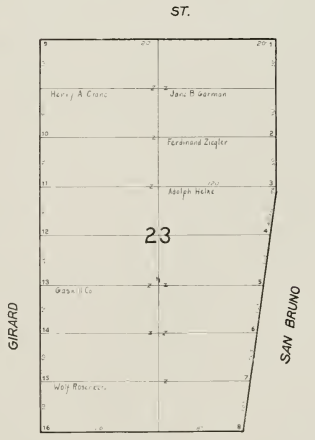
GOETTINGEN

BERLIN

ORDWAY (IRVING)

ST.

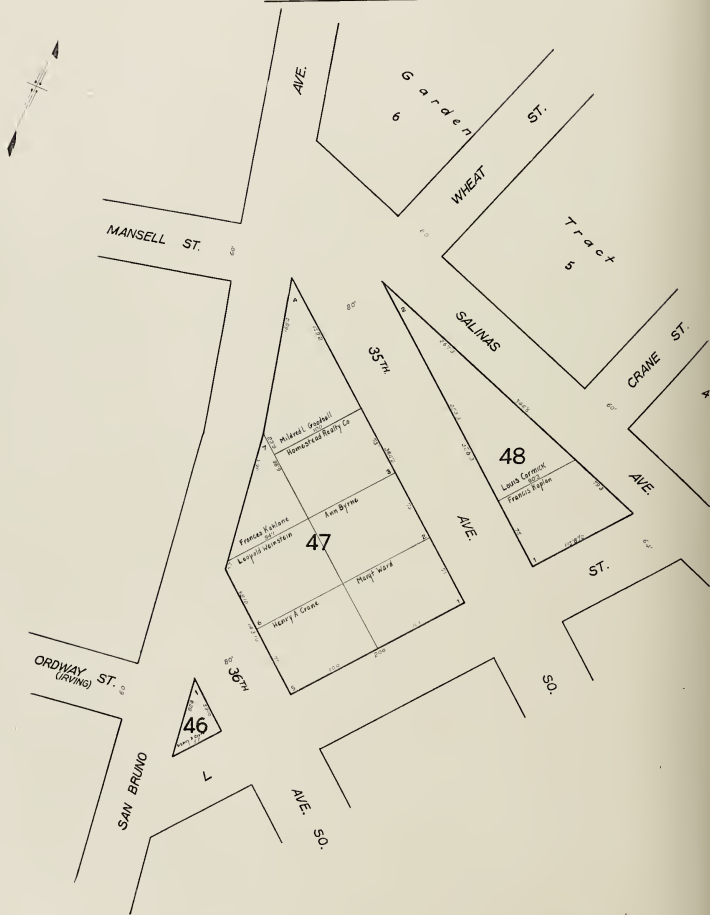
PAUL TRACT HD ASSN



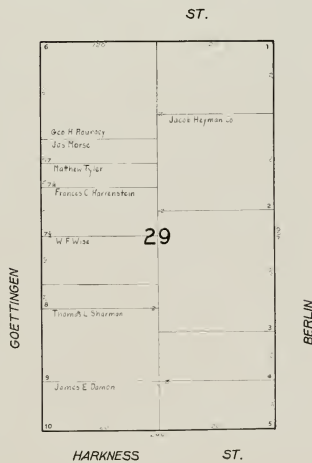
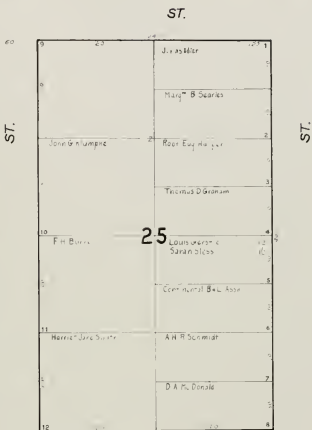
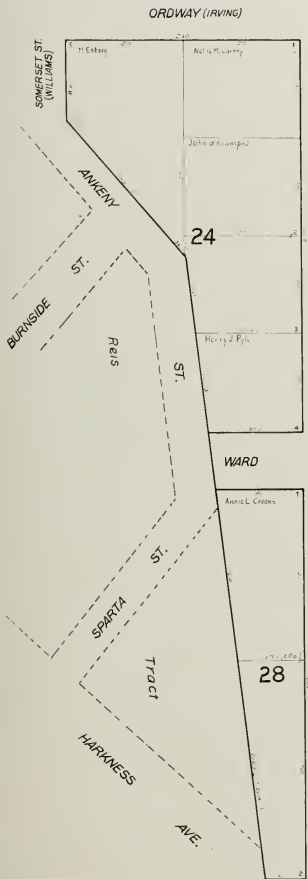
60 ORDWAY (IRVING)

ST.

PAUL TRACT H'D ASSN

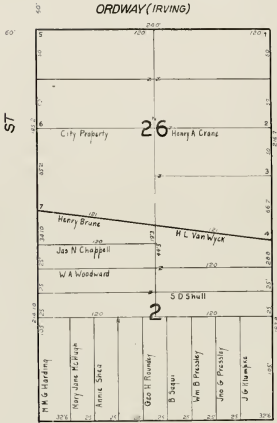


PAUL TRACT H'D ASS'N

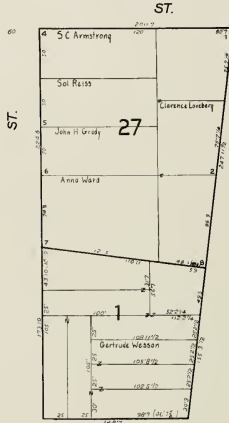


Bl. 26,27,30,31 PAUL TRACT HD ASS'N - PAUL RESERVAT'N HD Bl. 1-4

ORDWAY (IRVING)



ST.

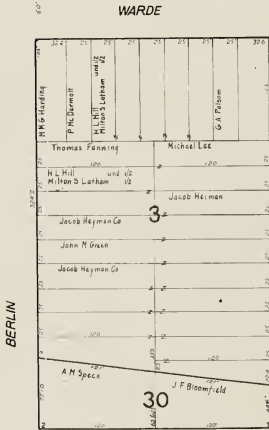


ST.

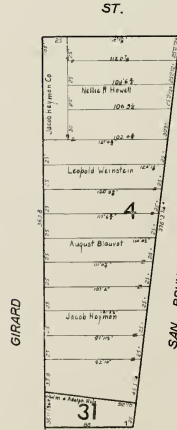
AVE.

37th ST.

WARDE



ST.



GIRARD

SAN BRUNO

37th SO. AVE.

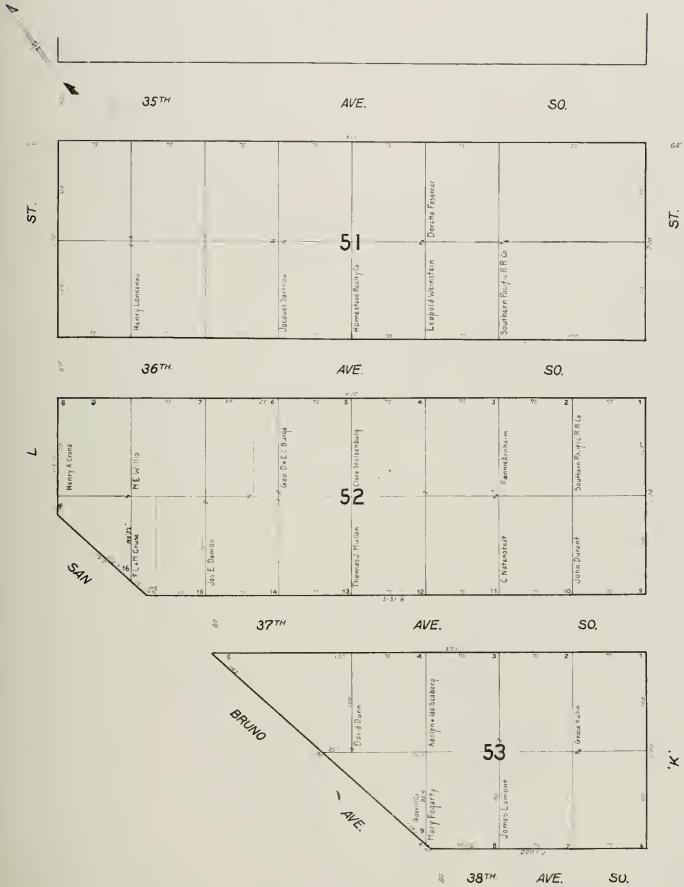
38th AVE. SO.

HARKNESS

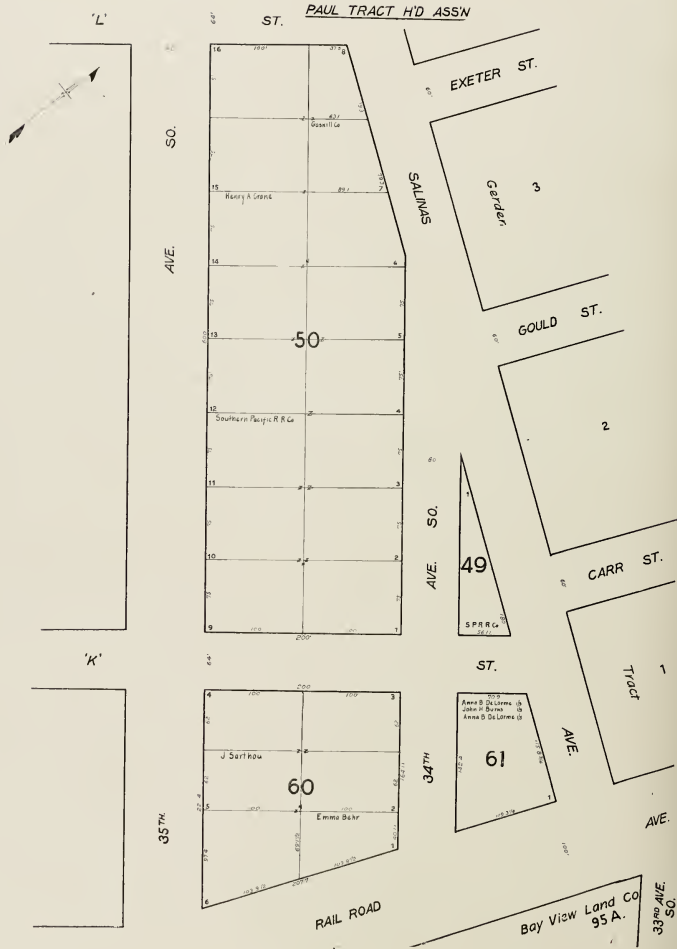
ST.



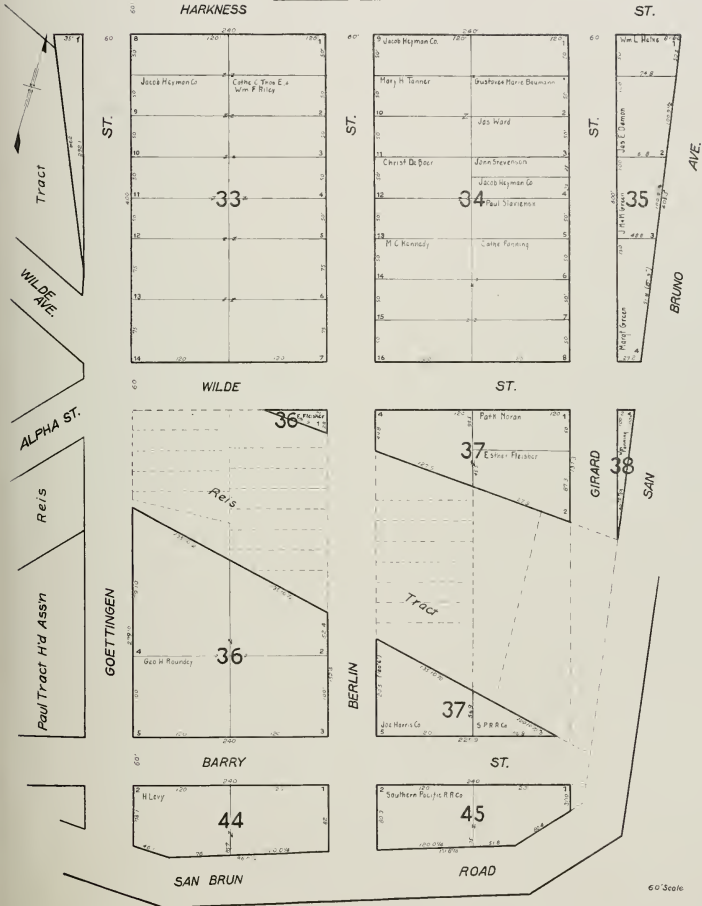
PAUL TRACT H'D ASS'N

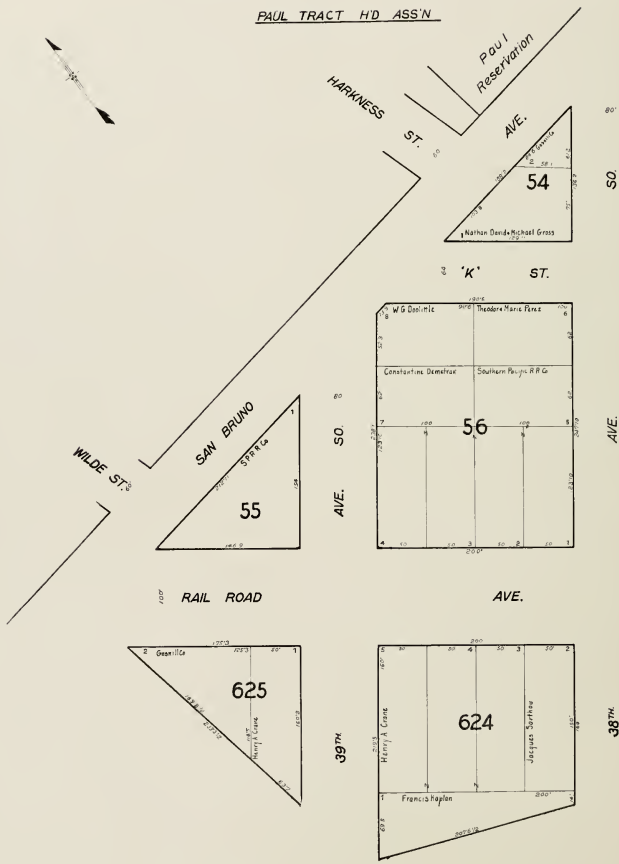


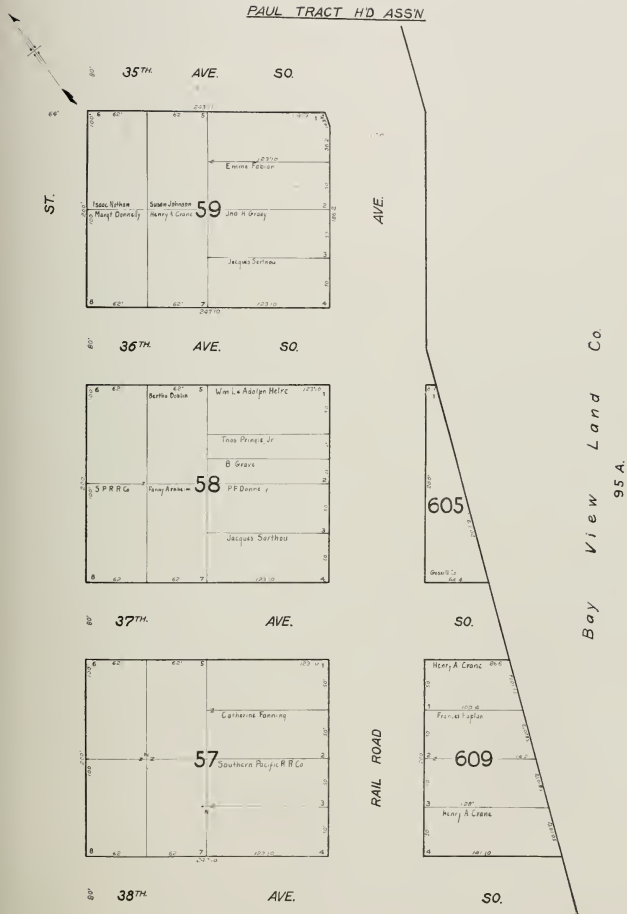
SAN FRANCISCO HOMESTEADS



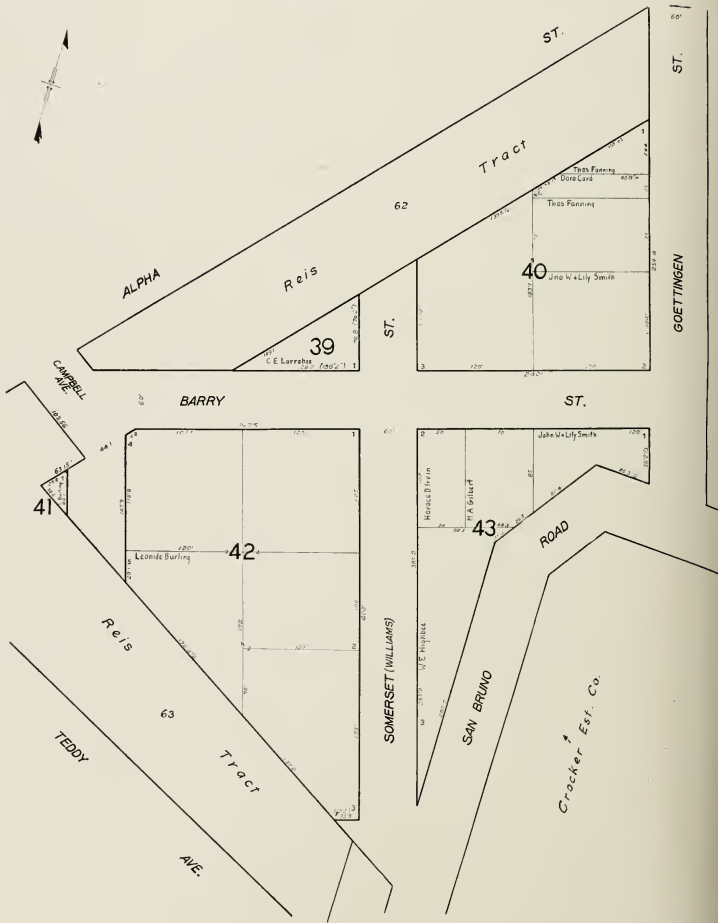
PAUL TRACT HD ASSN



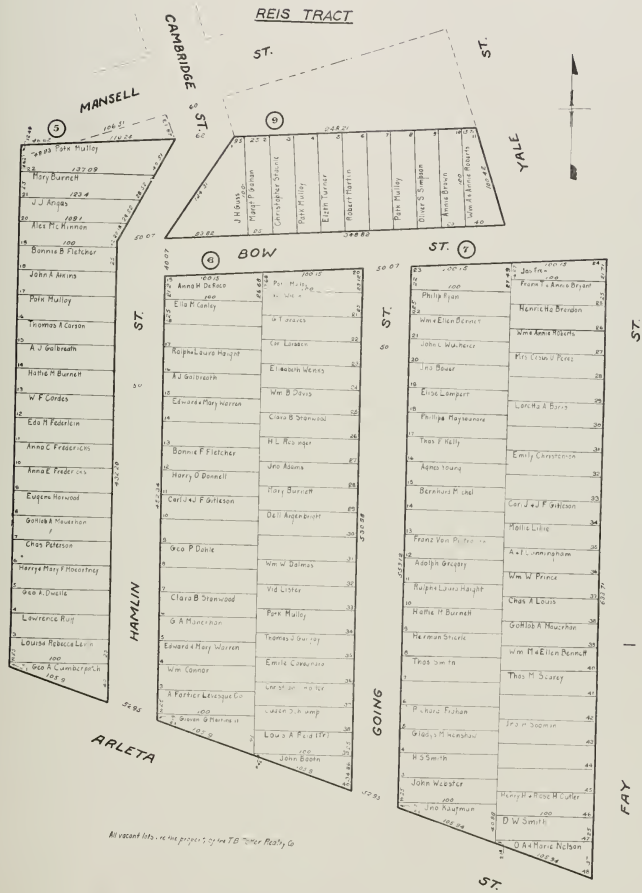




PAUL TRACT HD ASSN



SAN FRANCISCO HOMESTEADS



All vacant lots, see the papers of the T.B. Towner Realty Co.

REIS TRACT



ST.

FAY ST. (10)

AVE.

1		
2		
3		
4		
5		
6		
7		
8		
9		
10		
11		
12		
13		
14		
15		
16		
17		
18		
19		
20		
21		
22		
23		
24		
25		
26		
27		
28		
29		
30		
31		
32		
33		
34		
35		
36		
37		
38		
39		
40		
41		
42		
43		
44		
45		
46		
47		
48		
49		
50		
51		
52		
53		
54		
55		
56		
57		
58		
59		
60		
61		
62		
63		
64		
65		
66		
67		
68		
69		
70		
71		
72		
73		
74		
75		
76		
77		
78		
79		
80		
81		
82		
83		
84		
85		
86		
87		
88		
89		
90		
91		
92		
93		
94		
95		
96		
97		
98		
99		
100		

ARLETA

HOYT ST. (11)

AVE.

All values in this tract are based on TB Patent No. 10

1		
2		
3		
4		
5		
6		
7		
8		
9		
10		
11		
12		
13		
14		
15		
16		
17		
18		
19		
20		
21		
22		
23		
24		
25		
26		
27		
28		
29		
30		
31		
32		
33		
34		
35		
36		
37		
38		
39		
40		
41		
42		
43		
44		
45		
46		
47		
48		
49		
50		
51		
52		
53		
54		
55		
56		
57		
58		
59		
60		
61		
62		
63		
64		
65		
66		
67		
68		
69		
70		
71		
72		
73		
74		
75		
76		
77		
78		
79		
80		
81		
82		
83		
84		
85		
86		
87		
88		
89		
90		
91		
92		
93		
94		
95		
96		
97		
98		
99		
100		

TEDDY

ELLIOT

ST.

CAMPBELL

AVE.

REIS TRACT



SAWYER ST.

FAY

ST.

(18)

1	100 81	100 81
2	100 80	100 80
3	100 79	100 79
4	100 78	100 78
5	100 77	100 77
6	100 76	100 76
7	100 75	100 75
8	100 74	100 74
9	100 73	100 73
10	100 72	100 72
11	100 71	100 71

(17)

1	100 70	100 70
2	100 69	100 69
3	100 68	100 68
4	100 67	100 67
5	100 66	100 66
6	100 65	100 65
7	100 64	100 64
8	100 63	100 63
9	100 62	100 62
10	100 61	100 61
11	100 60	100 60

(16)

1	100 59	100 59
2	100 58	100 58
3	100 57	100 57
4	100 56	100 56
5	100 55	100 55
6	100 54	100 54
7	100 53	100 53
8	100 52	100 52
9	100 51	100 51
10	100 50	100 50
11	100 49	100 49

LOEHR ST.

(19)

1	100 73	100 73
2	100 72	100 72
3	100 71	100 71
4	100 70	100 70
5	100 69	100 69
6	100 68	100 68
7	100 67	100 67
8	100 66	100 66
9	100 65	100 65
10	100 64	100 64
11	100 63	100 63

1	100 62	100 62
2	100 61	100 61
3	100 60	100 60
4	100 59	100 59
5	100 58	100 58
6	100 57	100 57
7	100 56	100 56
8	100 55	100 55
9	100 54	100 54
10	100 53	100 53
11	100 52	100 52

1	100 51	100 51
2	100 50	100 50
3	100 49	100 49
4	100 48	100 48
5	100 47	100 47
6	100 46	100 46
7	100 45	100 45
8	100 44	100 44
9	100 43	100 43
10	100 42	100 42
11	100 41	100 41

BRITTON ST.

(20)

1	100 66	100 66
2	100 65	100 65
3	100 64	100 64
4	100 63	100 63
5	100 62	100 62
6	100 61	100 61
7	100 60	100 60
8	100 59	100 59
9	100 58	100 58
10	100 57	100 57
11	100 56	100 56

1	100 55	100 55
2	100 54	100 54
3	100 53	100 53
4	100 52	100 52
5	100 51	100 51
6	100 50	100 50
7	100 49	100 49
8	100 48	100 48
9	100 47	100 47
10	100 46	100 46
11	100 45	100 45

1	100 44	100 44
2	100 43	100 43
3	100 42	100 42
4	100 41	100 41
5	100 40	100 40
6	100 39	100 39
7	100 38	100 38
8	100 37	100 37
9	100 36	100 36
10	100 35	100 35
11	100 34	100 34


ELLIOT

ST.

All values lots and p. county - see TB, B. & C. & D. Co.

REY ST.

REIS TRACT

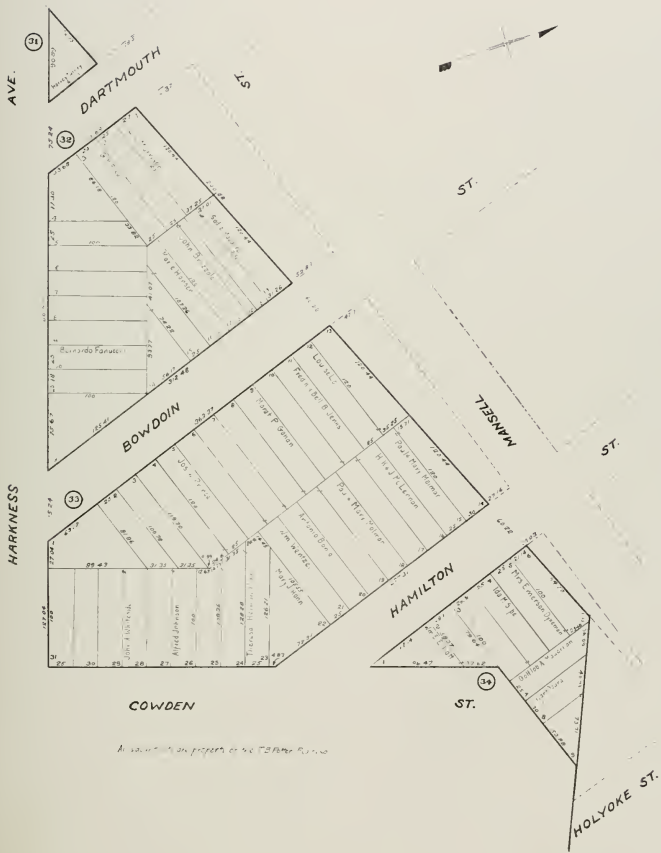


CAMPBELL

AVE.


24 vacant lots on projects of the T.B. Finner Realty Co.

REIS TRACT



A. S. ...

REIS TRACT.



All vacant lots are property of T.S. Price Realty Co.

REIS TRACT

ST. ALBERTA

WILDE

AVE.

33	100	34	50
32	100	35	
31	100	36	
30	100	37	
29	100	38	
28	100	39	
27	100	40	
26	100	41	
25	100	42	
24	100	43	
23	100	44	
22	100	45	
21	100	46	
20	100	47	
19	100	48	
18	100	49	
17	100	50	
16	100	51	
15	100	52	
14	100	53	
13	100	54	
12	100	55	
11	100	56	
10	100	57	
9	100	58	
8	100	59	
7	100	60	
6	100	61	
5	100	62	
4	100	63	
3	100	64	
2	100	65	
1	100	66	
0	100	67	

ST. ERVINE

33	100	37	
32	100	38	
31	100	39	
30	100	40	
29	100	41	
28	100	42	
27	100	43	
26	100	44	
25	100	45	
24	100	46	
23	100	47	
22	100	48	
21	100	49	
20	100	50	
19	100	51	
18	100	52	
17	100	53	
16	100	54	
15	100	55	
14	100	56	
13	100	57	
12	100	58	
11	100	59	
10	100	60	
9	100	61	
8	100	62	
7	100	63	
6	100	64	
5	100	65	
4	100	66	
3	100	67	
2	100	68	
1	100	69	

ST. DELTA

CAMPBELL

AVE.

Present lot area less than 1/2 Acre



REIS TRACT



ELLIOT

ST.

ARLETA	(25)	(26)	(27)	(28)
	1	Jens P Peterson	Eliza Renick	
	2		Wm B Taylor	
	3			
	4	Helan Richards		
	5		Wm H Rhodes	
	6	Peter & Emily Paulson		
	7			
	8			
	9	Chas B Anderson		
	10		Walter & Ellen Bean	
	11	Alfred P & Anna Anderson		
	12	V George Brazzale	Geo B & Mabel James	
	13			
	14	W R C Greenwald	Christ Eisenhut	
	15	Eugene C & Myrtle Steier	Geo B & Mabel James	
	16	Jos Ferro	Margt P Goshen	
	17			
	18		Jos B & Mary Pizano	
	19			
	20			
	21		John Gray	
	22		Albino & Conaty	
	23	Jos P & Mary Pizano		
24				

TEDDY	(29)	(30)	(31)	(32)
	1	Louis Hildebrandt	Helan A Scherer	
	2	Paul Hansen	Ernst R Soomann	
	3			
	4	Ethel M Weiss	Wm C Bartlett	
	5	Margt Goshen	Johanna T Soomann	
	6	Martha & El Espesada In Montano		
	7		Johanna T Soomann	
	8	Sarah E Pierce	J. Pe K Juschem	
	9			
	10	John Anderson	Wm C Wagner	
	11			
	12	Anthony Knight		
	13	Ethel M Weiss		
	14	Geo H Woods	E H Martin	
	15		Hermann Maria Wehmann	
	16			
	17			
	18	Wm W Towle		
	19	Louis Gores		
	20			
	21	Ole H Hagen	E W Pratt	
	22			
	23	C S Frelund		
24				

DELTA

ST.

All vacant lots are property of the T. B. Home Agency

REIS TRACT



ELLIOT

ST.

REY ST.

AVE.

1	100	100	48
2			47
3			46
4			45
5			44
6			43
7			42
8			41
9			40
10			39
11			38
12			37
13			36
14			35
15			34
16			33
17			32
18			31
19			30
20			29
21			28
22			27
23			26
24	100	100	25

AVE.

1	100	100	49
2			47
3			46
4			45
5			44
6			43
7			42
8			41
9			40
10			39
11			38
12			37
13			36
14			35
15			34
16			33
17			32
18			31
19			30
20			29
21			28
22			27
23			26
24	100	100	25

AVE.

SCHWERIN ST.

LELAND

1	100	100	24
2			23
3			22
4			21
5			20
6			19
7			18
8			17
9			16
10			15
11			14
12			13
13			12
14			11
15			10
16			9
17			8
18			7
19			6
20			5
21			4
22			3
23			2
24			1

RAYMOND

ARLETA

DELTA

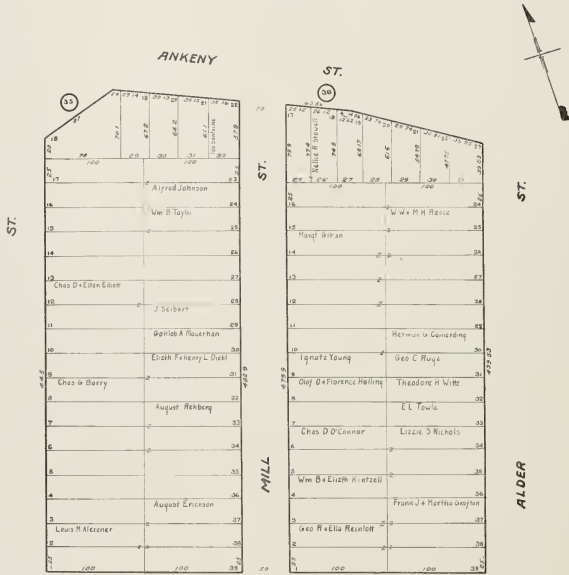
ST.

VASSABORO

ST.

All vacant lots are property of the T.B. Paine Realty Co

REIS TRACT



All vacant lots are property of the T.B. Peery Realty Co

REIS TRACT



DELTA		ST.	
(43)		(40)	
1	P. M. Tolson	1	Levi Moss
2		2	John Moss
3		3	Louis H. Gramlich
4	Elis V. Shaker	4	J. C. Pollock
5		5	John J. Angus
6	Paul Rappety	6	
7		7	John E. & Teresa E. Berry
8	Jos. MacFarland	8	Rosabelle Ward
9		9	Franklin J. Dearborn
10		10	Louisa Frank
11	John & Susan E. Nulty	11	Philip Horshood
12		12	Bernharda Annah Peterson
13	Edward Ellison	13	Welle R. Stowell
14		14	Mary Funnert
15	Jonas Hedquist	15	
16		16	Louis H. Strabandt
17	Frank K. Terry	17	
18	Frank E. Terry	18	Carl Goenjan
19		19	Louis Hildebrandt
20	Frank Marty	20	
21		21	Matilda Christian
22	Peter Morgan	22	Gust & Emma Ogatz
23		23	Lella A. Elom
24		24	John Niles
25		25	

BETA

ST.

All vacant lots are property of the T.B.D.M. Co., Inc.

REIS TRACT



DELTA

ST.

VASSABORO ST.

46

1	100.00	100.00
2	100.00	100.00
3	100.00	100.00
4	100.00	100.00
5	100.00	100.00
6	100.00	100.00
7	100.00	100.00
8	100.00	100.00
9	100.00	100.00
10	100.00	100.00
11	100.00	100.00
12	100.00	100.00
13	100.00	100.00
14	100.00	100.00
15	100.00	100.00
16	100.00	100.00
17	100.00	100.00
18	100.00	100.00
19	100.00	100.00
20	100.00	100.00

CORA ST.

47

1	100.00	100.00
2	100.00	100.00
3	100.00	100.00
4	100.00	100.00
5	100.00	100.00
6	100.00	100.00
7	100.00	100.00
8	100.00	100.00
9	100.00	100.00
10	100.00	100.00
11	100.00	100.00
12	100.00	100.00
13	100.00	100.00
14	100.00	100.00
15	100.00	100.00
16	100.00	100.00
17	100.00	100.00
18	100.00	100.00
19	100.00	100.00
20	100.00	100.00

RUTLAND ST.

45

1	100	100
2	Mrs J. Brown	John Warner
3	John Warner	John Warner
4	John Warner	John Warner
5	John Warner	John Warner
6	John Warner	John Warner
7	John Warner	John Warner
8	John Warner	John Warner
9	John Warner	John Warner
10	John Warner	John Warner
11	John Warner	John Warner
12	John Warner	John Warner
13	John Warner	John Warner
14	John Warner	John Warner
15	John Warner	John Warner
16	John Warner	John Warner
17	John Warner	John Warner
18	John Warner	John Warner
19	John Warner	John Warner
20	John Warner	John Warner
21	John Warner	John Warner
22	John Warner	John Warner
23	John Warner	John Warner
24	John Warner	John Warner
25	John Warner	John Warner

BETA

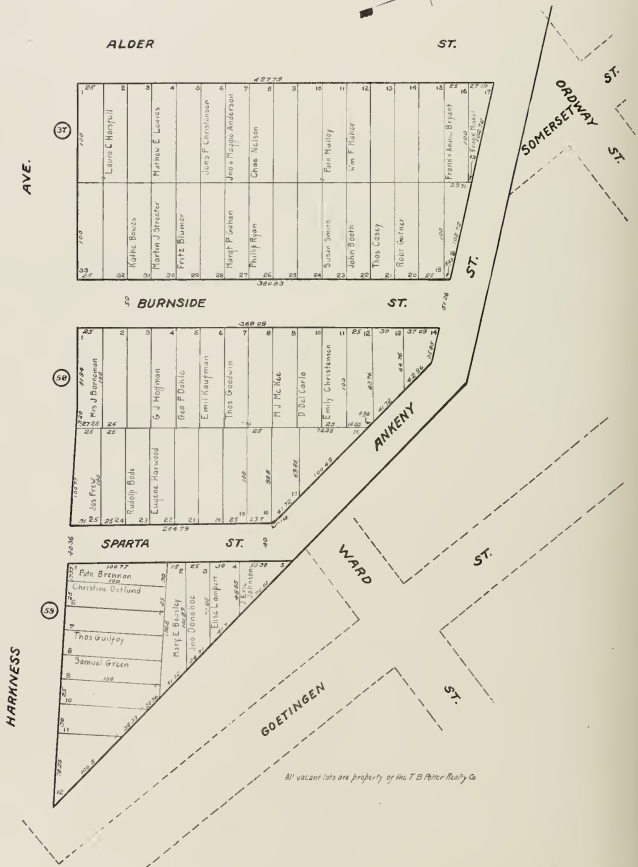
ST.

45

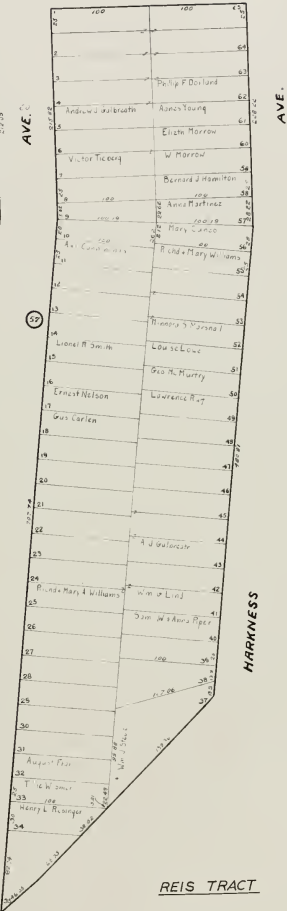

1	100	100
2	John Brown	Caroline Vance
3	John Brown	Caroline Vance
4	John Brown	Caroline Vance
5	John Brown	Caroline Vance
6	John Brown	Caroline Vance
7	John Brown	Caroline Vance
8	John Brown	Caroline Vance
9	John Brown	Caroline Vance
10	John Brown	Caroline Vance
11	John Brown	Caroline Vance
12	John Brown	Caroline Vance
13	John Brown	Caroline Vance
14	John Brown	Caroline Vance
15	John Brown	Caroline Vance
16	John Brown	Caroline Vance
17	John Brown	Caroline Vance
18	John Brown	Caroline Vance
19	John Brown	Caroline Vance
20	John Brown	Caroline Vance
21	John Brown	Caroline Vance
22	John Brown	Caroline Vance
23	John Brown	Caroline Vance
24	John Brown	Caroline Vance
25	John Brown	Caroline Vance

Small handwritten note at the bottom of the page, possibly a surveyor's signature or date.

REIS TRACT




All vacant lots are property of the T. B. Potter Realty Co.



REIS TRACT

All vacant lots are property of the T. B. Porter Realty Co.

SAN FRANCISCO HOMESTEADS



REIS TRACT



SAN FRANCISCO HOMESTEADS

REIS TRACT



RUTLAND ST.

1	100 04	101 04
2	100 04	101 04
3	100 04	101 04
4	100 04	101 04
5	100 04	101 04
6	100 04	101 04
7	100 04	101 04
8	100 04	101 04
9	100 04	101 04
10	100 04	101 04
11	100 04	101 04
12	100 04	101 04
13	100 04	101 04
14	100 04	101 04
15	100 04	101 04
16	100 04	101 04
17	100 04	101 04
18	100 04	101 04
19	100 04	101 04
20	100 04	101 04

PEABODY ST.

1	100 04	101 04
2	100 04	101 04
3	100 04	101 04
4	100 04	101 04
5	100 04	101 04
6	100 04	101 04
7	100 04	101 04
8	100 04	101 04
9	100 04	101 04
10	100 04	101 04
11	100 04	101 04
12	100 04	101 04
13	100 04	101 04
14	100 04	101 04
15	100 04	101 04
16	100 04	101 04
17	100 04	101 04
18	100 04	101 04
19	100 04	101 04
20	100 04	101 04

DESMOND ST.

BETA

1	100 04	101 04
2	100 04	101 04
3	100 04	101 04
4	100 04	101 04
5	100 04	101 04
6	100 04	101 04
7	100 04	101 04
8	100 04	101 04
9	100 04	101 04
10	100 04	101 04
11	100 04	101 04
12	100 04	101 04
13	100 04	101 04
14	100 04	101 04
15	100 04	101 04
16	100 04	101 04
17	100 04	101 04
18	100 04	101 04
19	100 04	101 04
20	100 04	101 04

ALPHA

All vacant lots property of the T.B. Potter Realty Co.

ST.

1	100 04	101 04
2	100 04	101 04
3	100 04	101 04
4	100 04	101 04
5	100 04	101 04
6	100 04	101 04
7	100 04	101 04
8	100 04	101 04
9	100 04	101 04
10	100 04	101 04
11	100 04	101 04
12	100 04	101 04
13	100 04	101 04
14	100 04	101 04
15	100 04	101 04
16	100 04	101 04
17	100 04	101 04
18	100 04	101 04
19	100 04	101 04
20	100 04	101 04

ST.

ARLETA AVE.

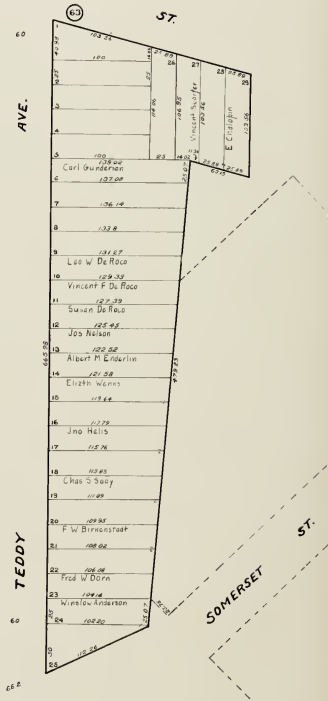
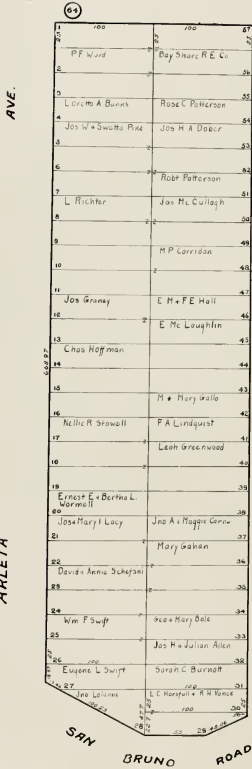
RAYMOND AVE.

RAYMOND AVE.

REIS TRACT



ALPHA



All vacant lots are for sale, or the T B Potter Realty Co

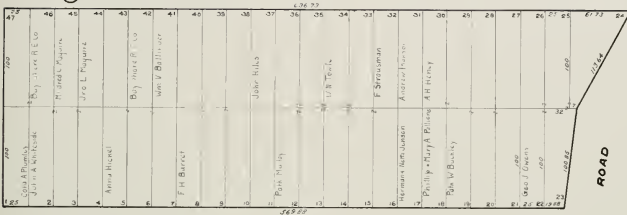
REIS TRACT



ST.

ARLETA

AVE.

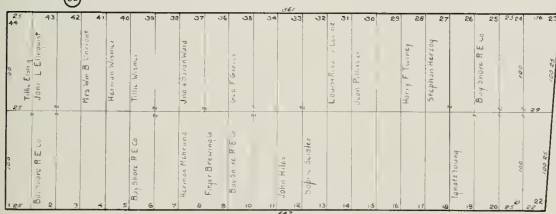


ROAD

65

RAYMOND

AVE.



BRUNO

SAN

ALPHA

LELAND

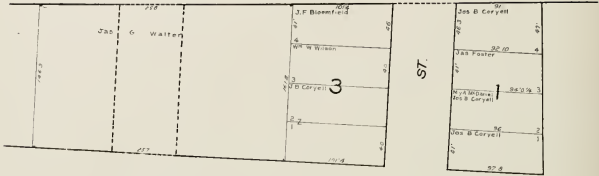
AVE.

A vacant lot is depicted in the "B" Plan "C" & "D"



MILLIKEN ST.

SUNNY VALE HD ASS



VISITACION

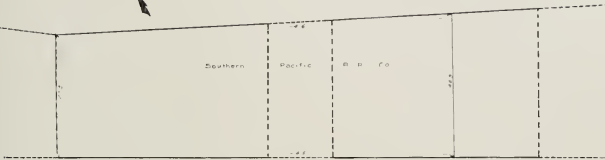
AVE.



SUNNY DALE (ROBIN ST.)

AVE.

SUNNY VALE HD ASS.




VISITACION

AVE.

SUNNY VALE HD ASS.

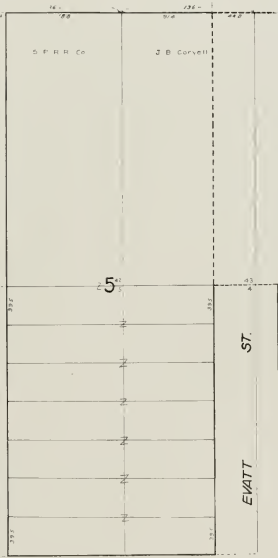
ST.

TEMPLE



ST.

HART



ST.

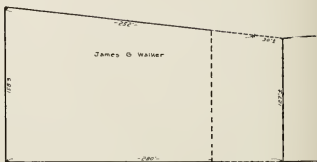
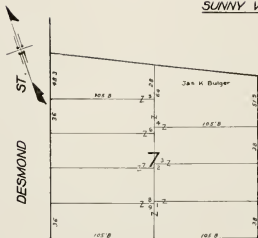
EVATT

SUNNY DALE (ROBIN ST)


AVE.

Block N 9 6 to Southern Pacific Railroad

SUNNY VALE HD ASS.




VISITACION

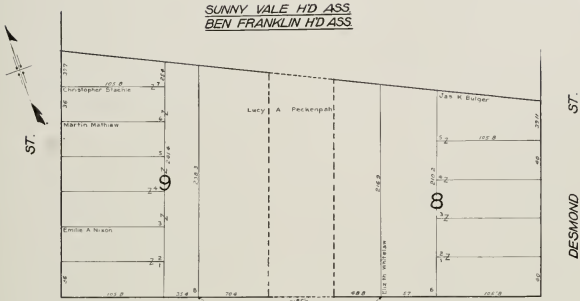


SUNNY DALE (TOBIN ST.)

AVE.



AVE.



VISITACION

AVE.

PEABODY (BRYNE)	M. H. Scheff	Peter Hanney	Jas. K. Bulger
	John G. Klumpke	G. Schwartz	
	Grage Gramsatri	Henry Euler	
	Ludwig Parkkinnemur-Bullis	Mrs. Emma Rood	
	Mrs. H. Selman	Margt. O. Donnell	
		Demico Abbalone	
		Edwards Kruse	
	Anne Fullerton	Emie J. Tahaue	
	Philomene Muller	Joseph Muller	
	M. Paalson	Maggie Miller	
	H. Bepe	Emmale Luigi & Barbara Cassella	
	A. S'abe	Alva Bourda	
		Jean M. Bourda	

ST. (Left)

TALBERT (Left)

AVE. (Right)

SUNNY DALE (TOBIN ST.)

AVE.

SUNNY VALE HD ASS

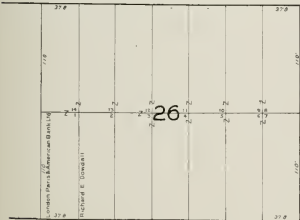
SPRECKELS



HAHN



SAWYER



LOEHR

ST.



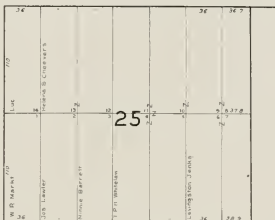
AVE.

ST.



ST.

VISITACION



ST.

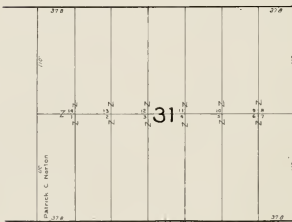
SUNNY VALE HD ASS



WIELAND



GUNDLACH



SPRECKELS

AVE

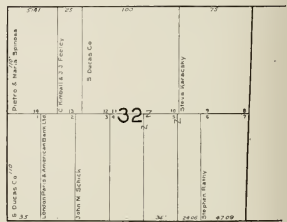


ST.



ST.

VISITACION



ST.

ST.

SUNNY VALE HD 455



ST.

42.0	Peter S. Lyster	47	Delta Ashford	41.0
40.0	Jak Bole	8	Wm C. Clark	39.0
38.0	Marin Connor	3	Caroline Goldberg	37.0
36.0	Jos R. Hogan	10	Est. C. Gurly	35.0
34.0	London Park American Bank Ltd.	14	Henry J. Thompson	33.0
32.0	T. H. K. K. K.	13	John L. K. K.	31.0
30.0	Susan G. Hogan	12	John K. K.	29.0
28.0		11		27.0

40

ST.

42.0	Edgar E. Cook	47	Frances A. Cook	41.0
40.0	London Park American Bank Ltd.	8		39.0
38.0		3		37.0
36.0		10	John S. Jones	35.0
34.0		14	Wm R. Woodland	33.0
32.0		13	Ann M. Brennan	31.0
30.0		12	Mary W. Shannon	29.0
28.0		11		27.0

37

VISITACION

AVE.

CARTER

37.0	Isabella F. Gurne	110	Geo F. Whitcomb	37.0
35.0	London Park American Bank Ltd.	8		34.0
33.0		25	Bo. Colby	32.0
31.0	Jos R. Hogan	11	Sarah J. Wood	30.0
29.0	Anna Jost	10	London Park American Bank Ltd.	28.0
27.0	W. J. Blackman	12	Anna Lewis	26.0
25.0	London Park American Bank Ltd.	13	Edgar E. Clark	24.0
23.0		14		22.0

39

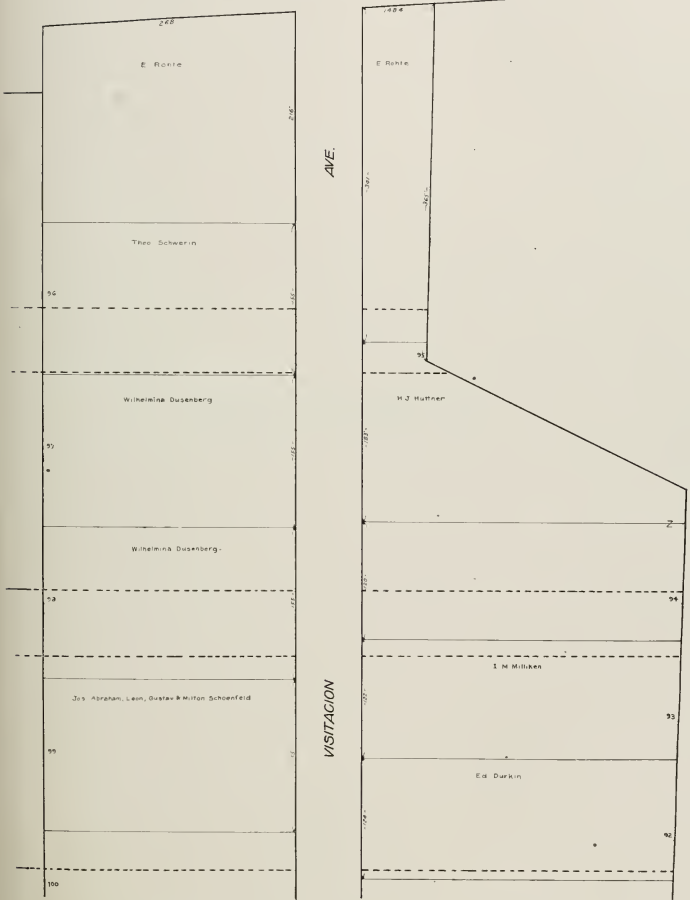
SCHILLER

37.0	Jos R. Hogan	110		37.0
35.0		8	Eva L. Ingersoll	34.0
33.0		25		32.0
31.0	Wm S. Hassel	11		30.0
29.0		10		28.0
27.0	August Kutsche	12		26.0
25.0	Wm Mast	13		24.0
23.0		14		22.0

38

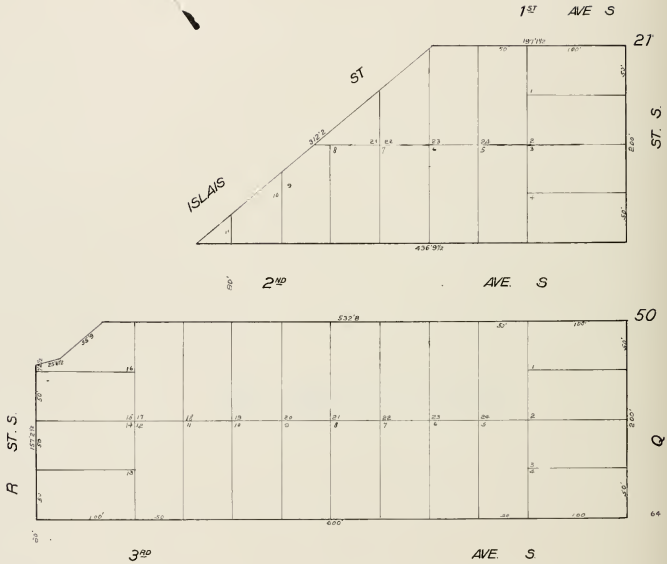
BIGELOW (GOETHE)

SUNNY VALE HD ASS.

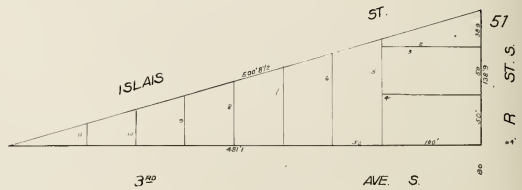


SECTION 4

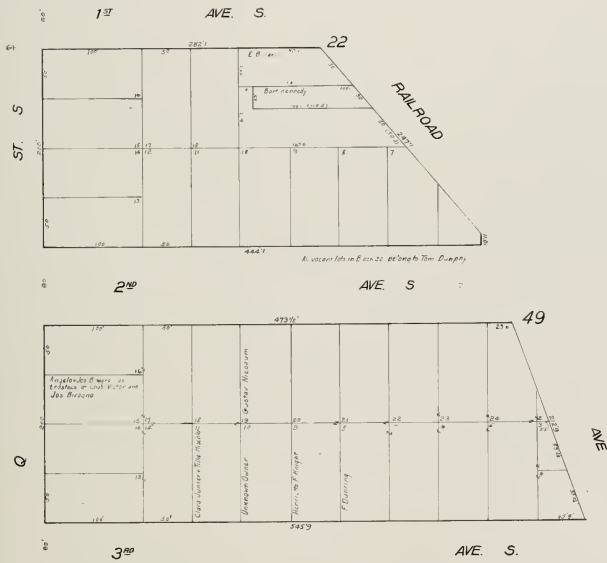
MAP No 2 of TIDE LANDS



Block 21: Mrs H T Dixon
 30 Paul E. John Kingston
 51 John Shirley



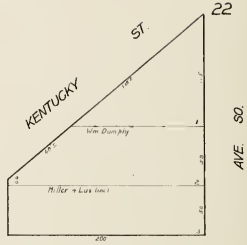
MAP No 2 of TIDE LANDS




BUTCHERS RESERVATION




P



ST. SO.



N




ST. SO.

BUTCHERS RESERVATION

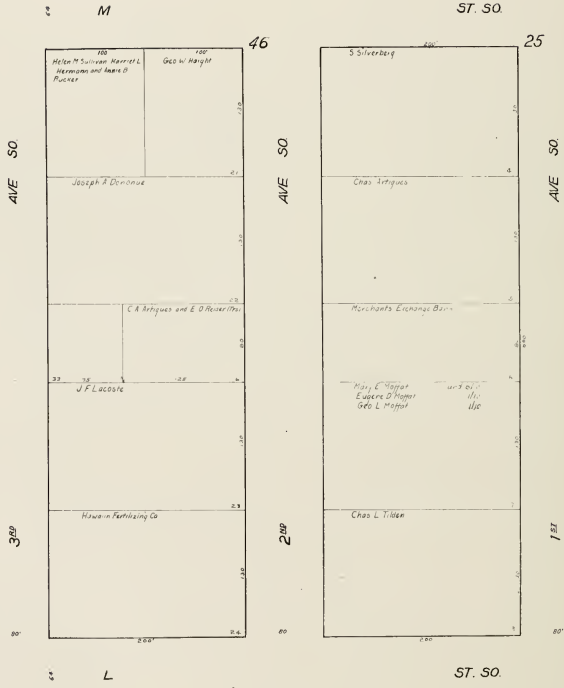


N


ST. SO.

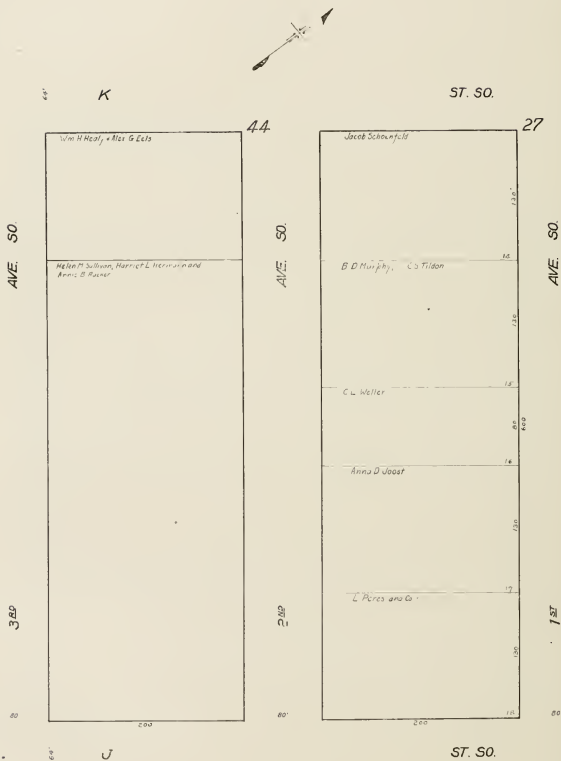


BUTCHERS RESERVATION

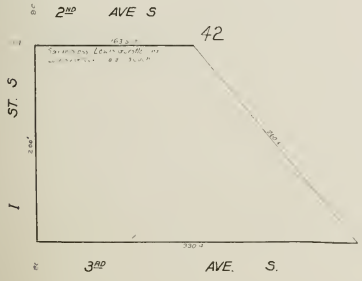

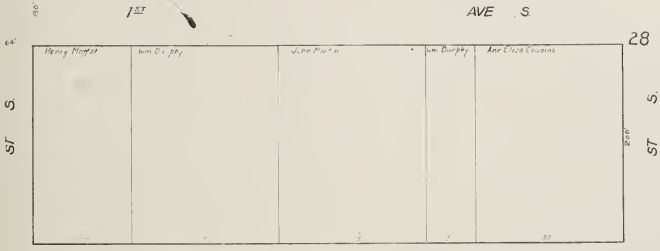


BUTCHERS RESERVATION



BUTCHERS RESERVATION

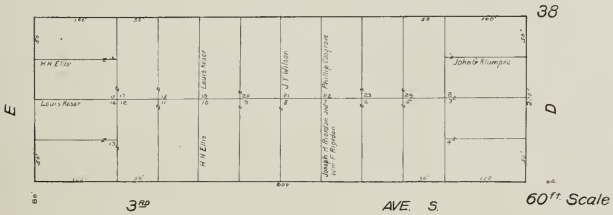
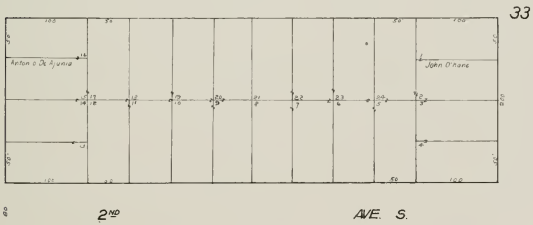
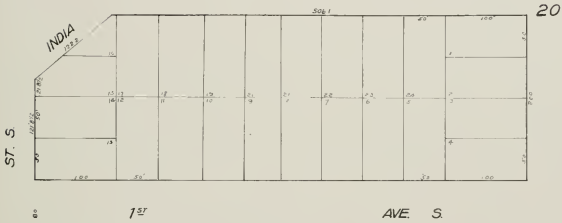
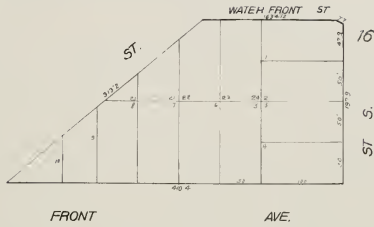
BUTCHERS RESERVATION
MAP No. 4 of TIDE LANDS



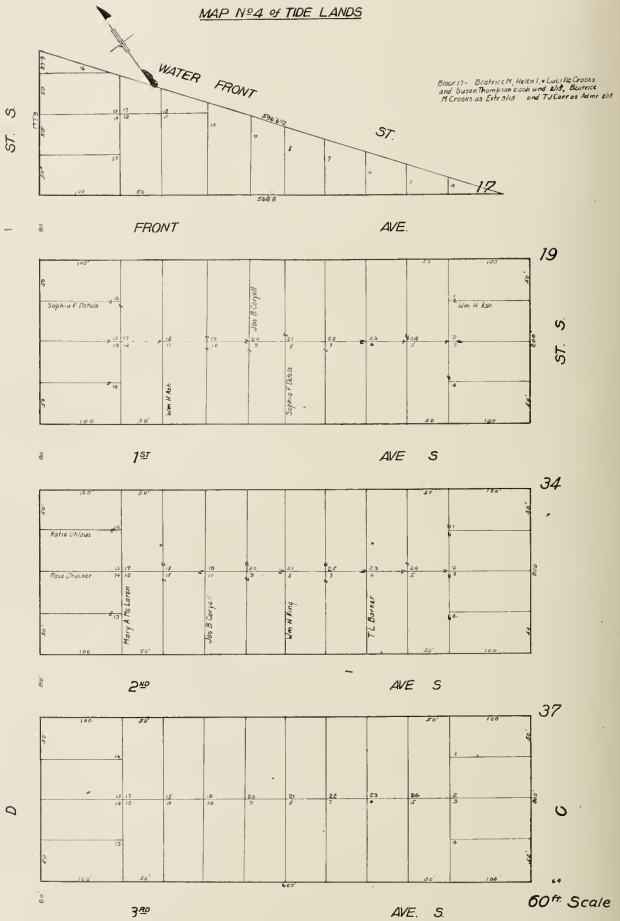
MAP N^o 4 of TIDE LANDS



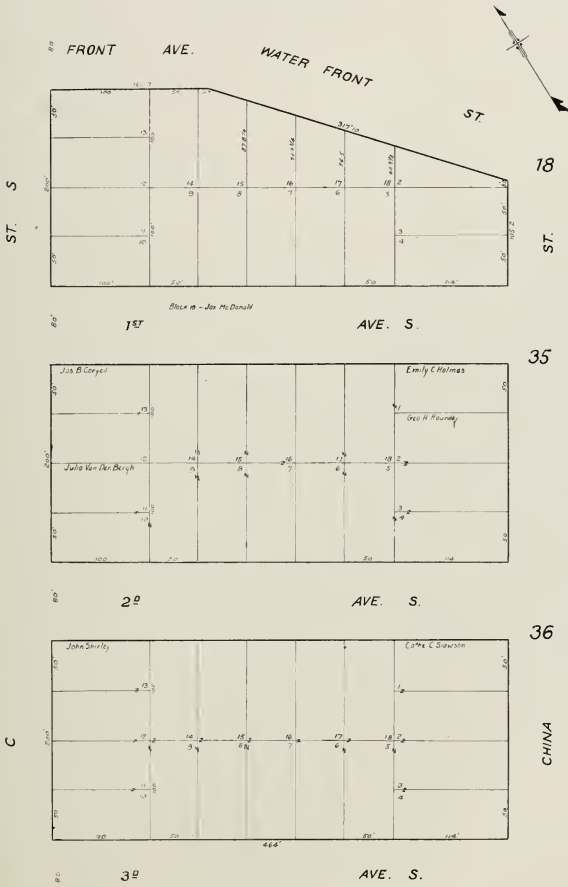
Block 16 W.H. Taylor
20 Flora D Jones



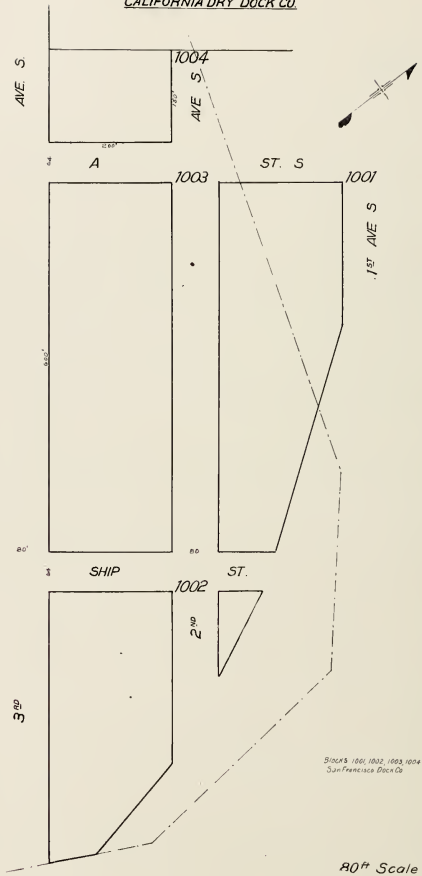
MAP N^o 4 of TIDE LANDS





MAP N^o 4 of TIDE LANDS




S S F H & R H A
CALIFORNIA DRY DOCK CO.




MAP No 2 of TIDE LANDS
O'NEIL & HALEY TRACT




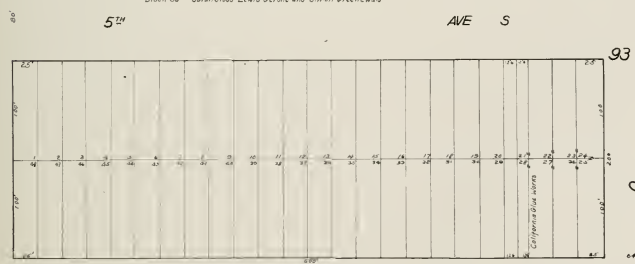


All vacant lots in Block 86, property of Louis Greenbaum



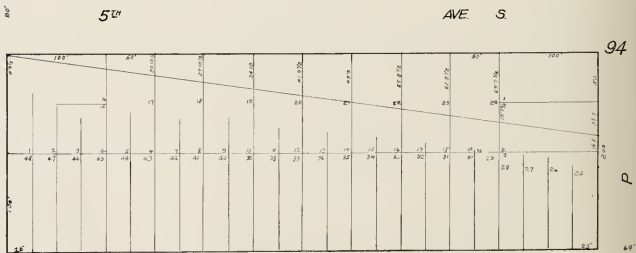
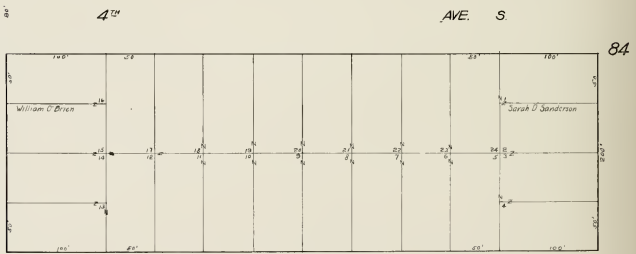
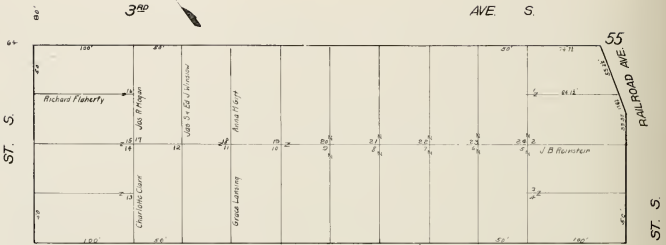
All vacant lots in Block 92 property of California Gas Works



MAP NO 2 of TIDE LANDS
O'NEIL & HALEY TRACT




MAP No 2 of TIDE LANDS
O'NEIL & HALEY TRACT




Block 94 - Leggett-Kelling Tanning Co

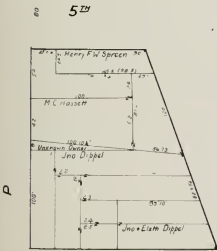
BUTCHERS RESERVATION
O'NEIL & HALEY TRACT



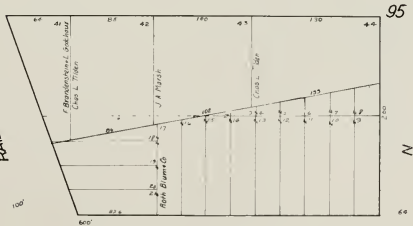
AVE. SO. 4TH AVE. SO.



AVE. SO.





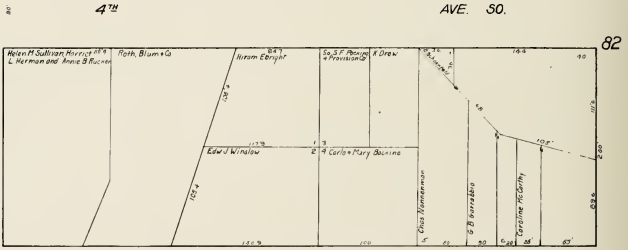
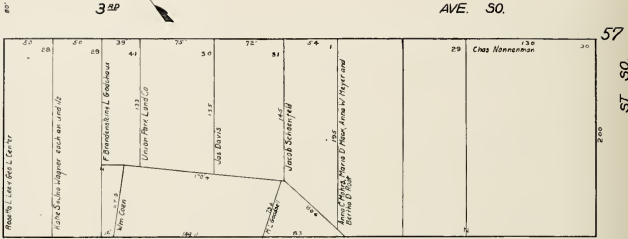
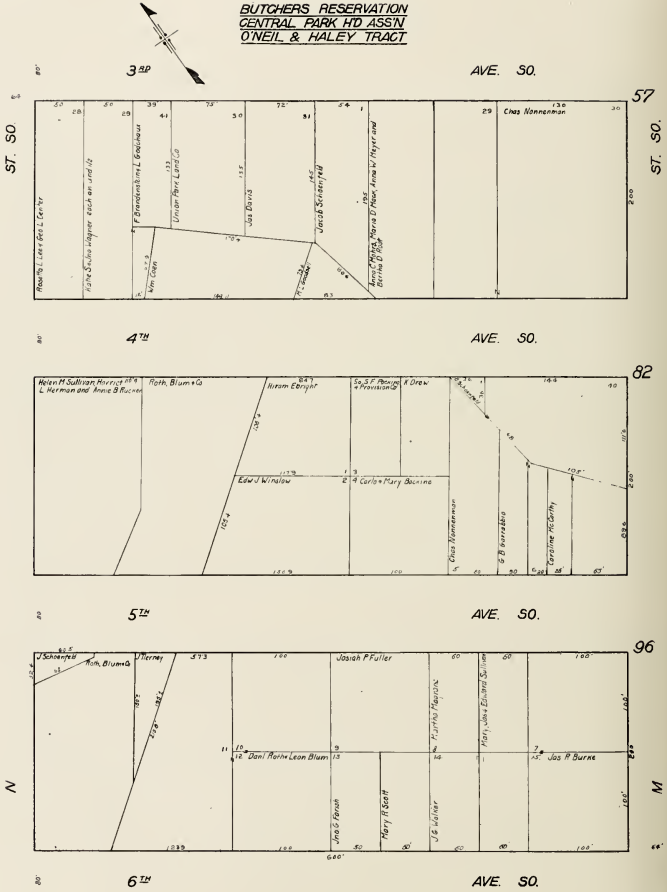
RAILROAD



AVE. SO.

6TH


**BUTCHERS RESERVATION
CENTRAL PARK HD ASS'N
O'NEIL & HALEY TRACT**



BUTCHERS RESERVATION
CENTRAL PARK HD ASSN



ST. 50



58

ST. 58

4TH

AVE. 50




81

5TH

AVE. 50

All vacant lots in Block 81, property of
C A Artigas = Edwin O Rozer, Trustees



97

6TH

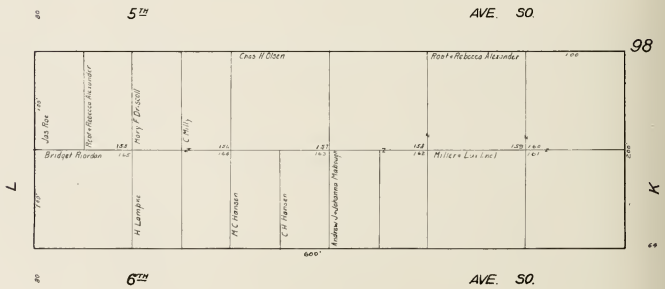
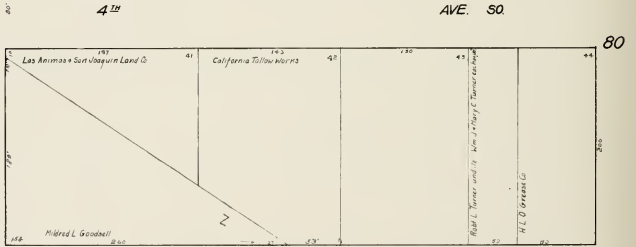

AVE. 50

M

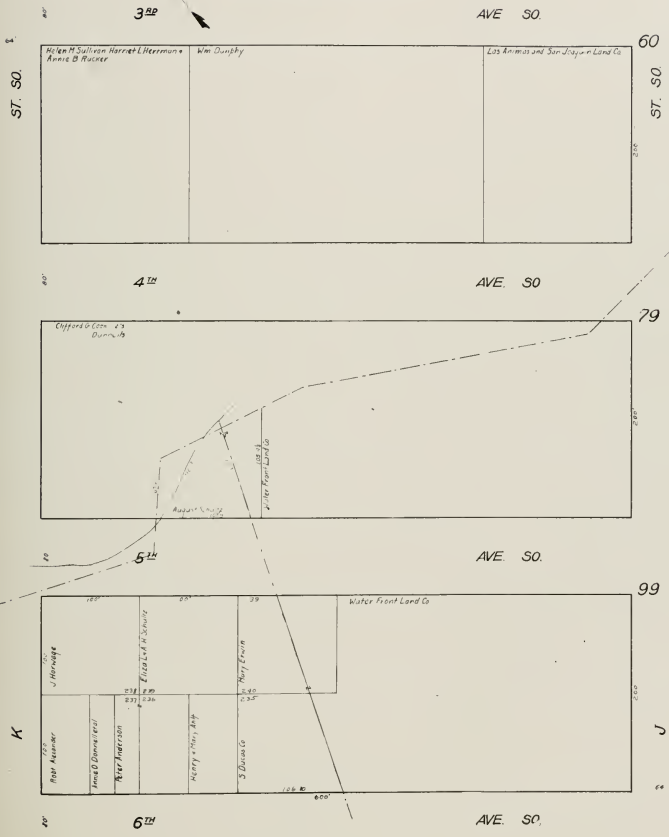
L




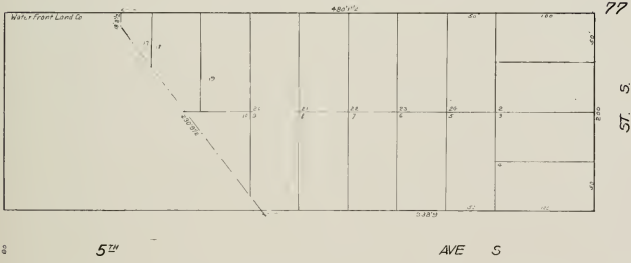
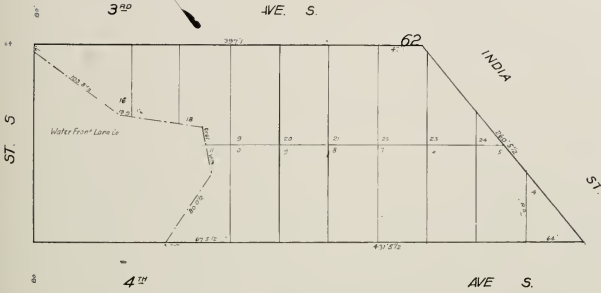
BUTCHERS RESERVATION
CENTRAL PARK HD ASSN



BUTCHERS RESERVATION
CENTRAL PARK HD ASSN
WATER FRONT LAND CO




MAP N^o 4 of TIDE LANDS
WATER FRONT LAND CO.



All vacant lots in Blocks 62-77+80 the property of Sarah Stess, Lewis Gerstle and Louisa Rice-wald, and 1/3 each

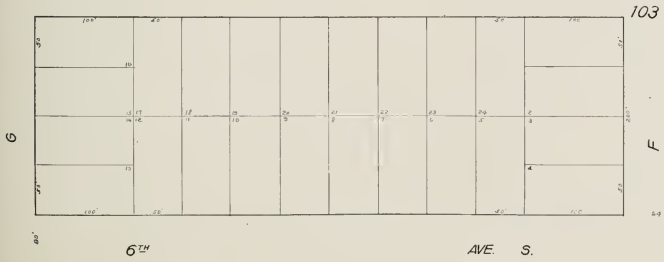
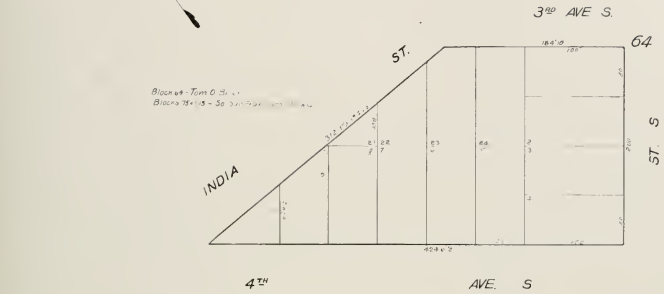
MAP No 4 of TIDE LANDS



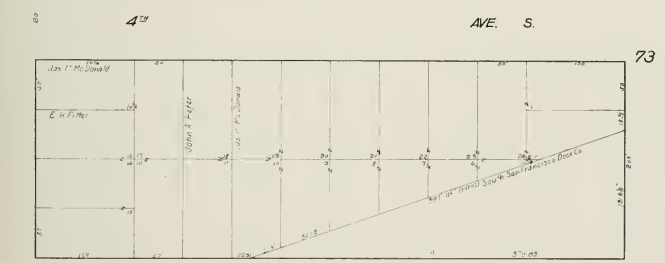
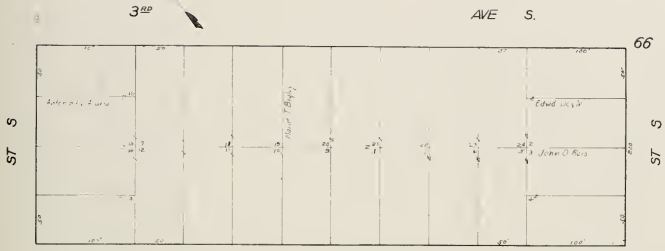
MAP No 4 of TIDE LANDS



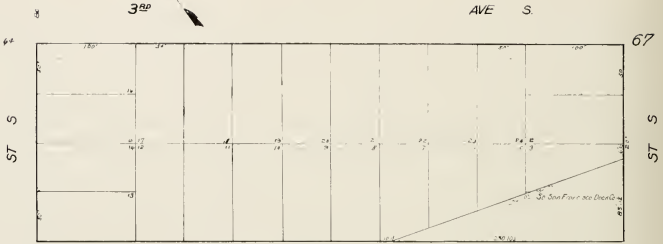
Block 44 - Tom O. O. O.
 Block 78 - S. S. S.





MAP No 4 of TIDE LANDS
S. S. F. H. & R. R. A.



**MAP No. 4 of TIDE LANDS
S. S. F. H. & R. R. A.**





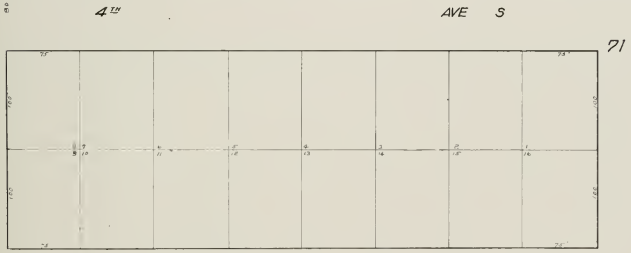
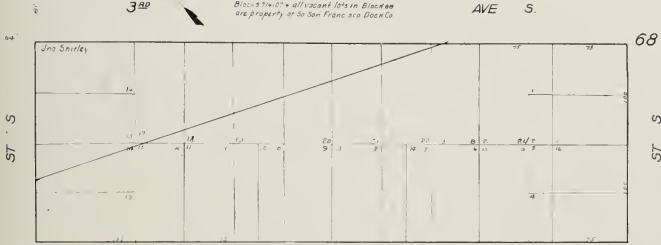
*All vacant lots in Block 67, property of A. De Ayala
Blocks 72+106 - So San Francisco Dock Co.*



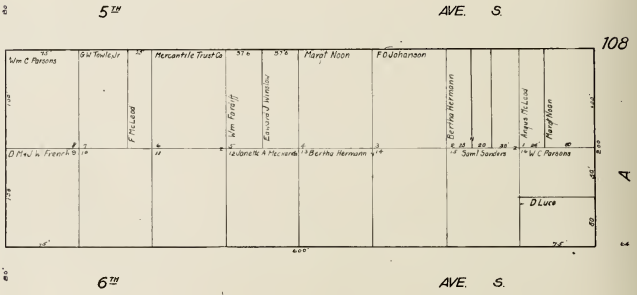
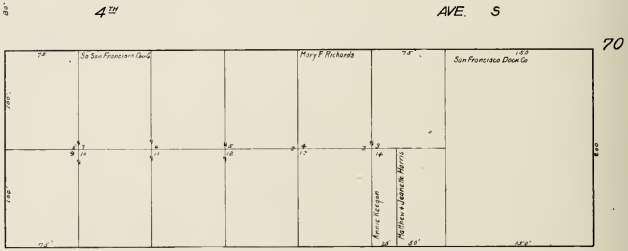
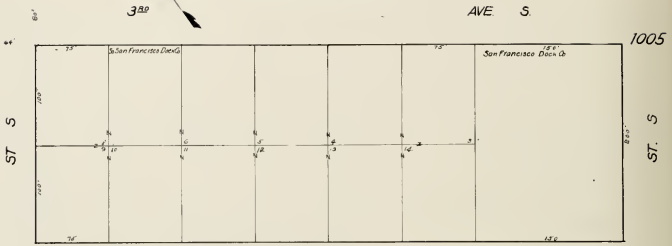


MAP No 4 of TIDE LANDS
S. S. F. H. & R. R. A.

Block 374-07 - all vacant lots in Block are property of the San Francisco Dock Co



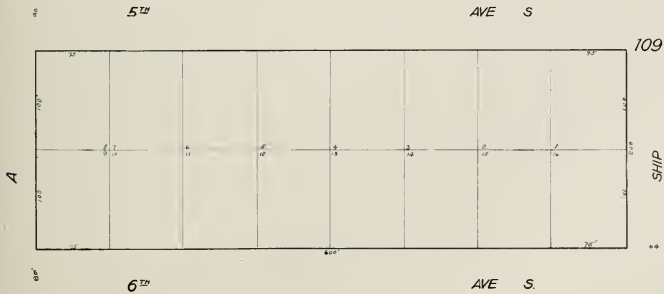


DRY DOCK TRACT
S. F. H. & R. R. A.
MAP NO. 4 of TIDE LANDS





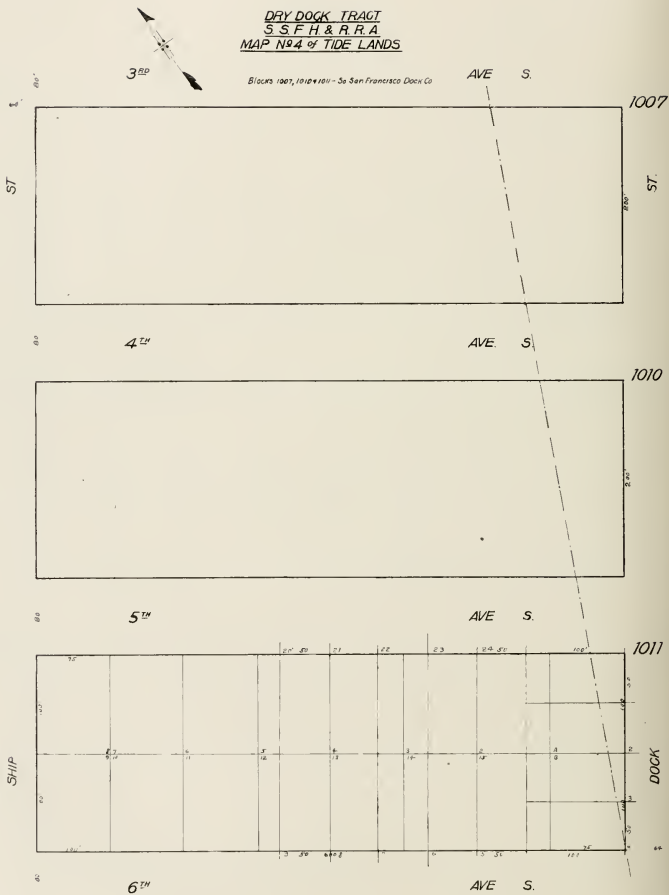
DRY DOCK TRACT
S. S. F. H. & R. R. A.

Blocks 68+106 - San Francisco Dock Co
Block 108 - So San Francisco Dock Co


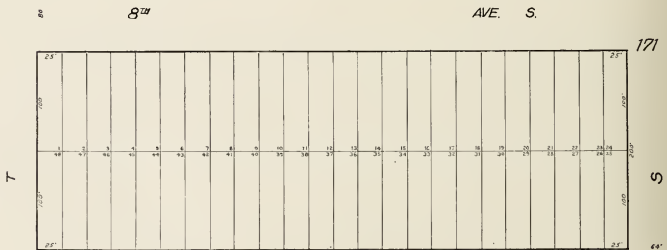
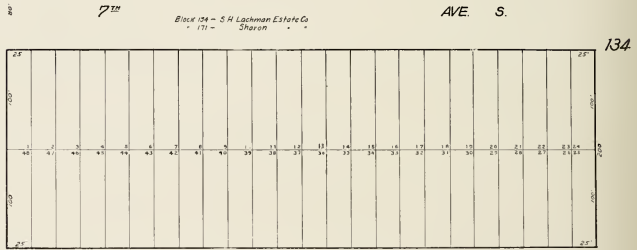


DRY DOCK TRACT
S F H & R R A
MAP No 4 of TIDE LANDS


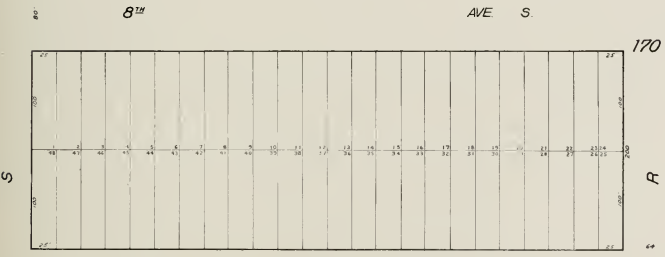
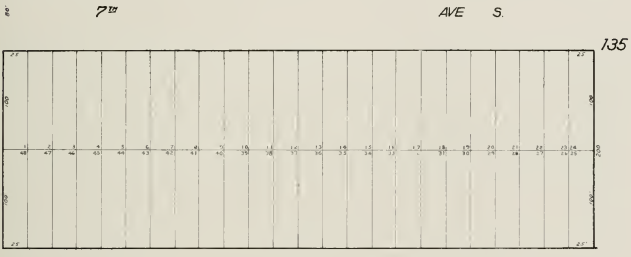

Blocks 1007, 1010 & 1011 - San Francisco Dock Co



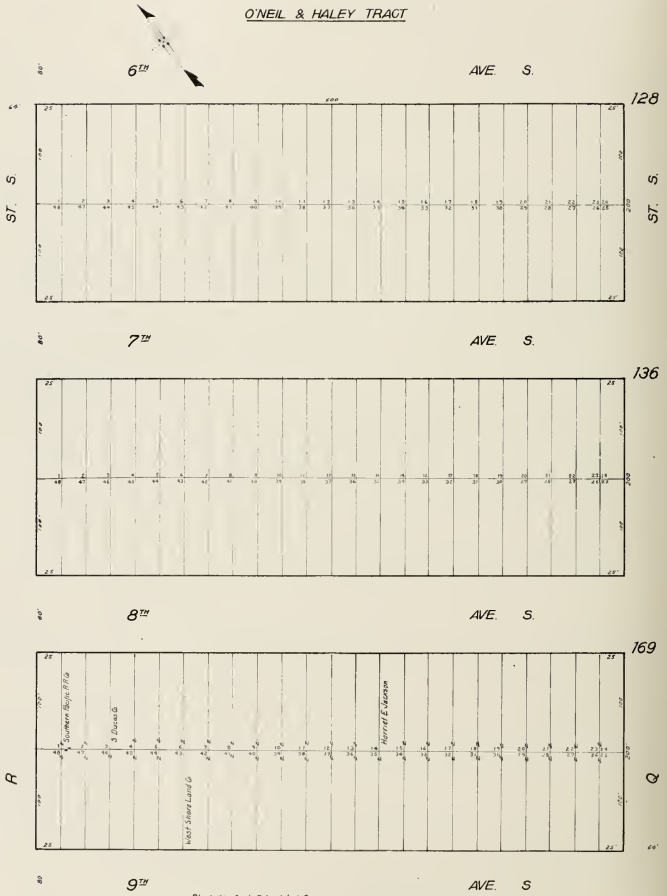
O'NEIL & HALEY TRACT



O'NEIL & HALEY TRACT

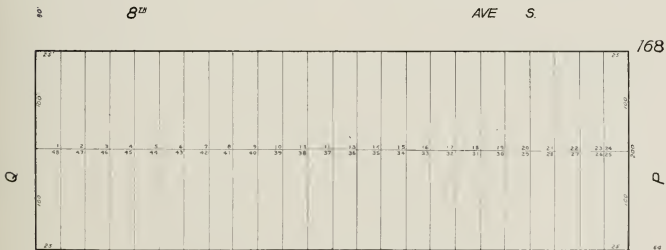




O'NEIL & HALEY TRACT

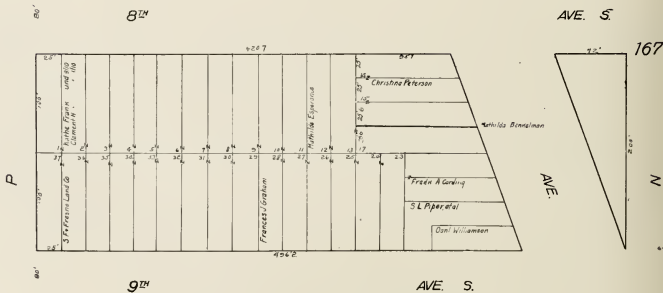
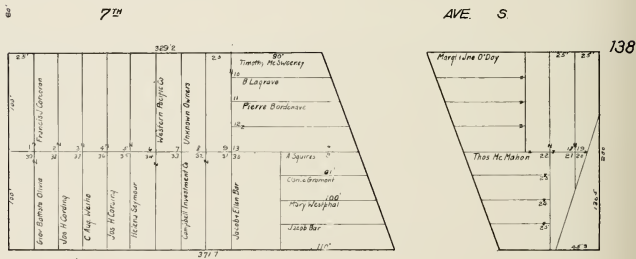
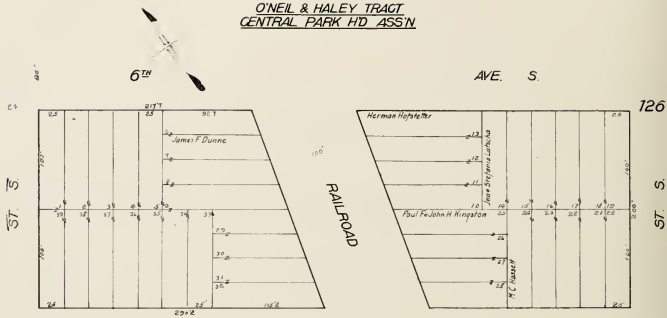


Block 128 - San Joaquin Imp Co.
 Block 136 - do do do + Southern Pacific R.R. Co. and its each

O'NEIL & HALEY TRACT



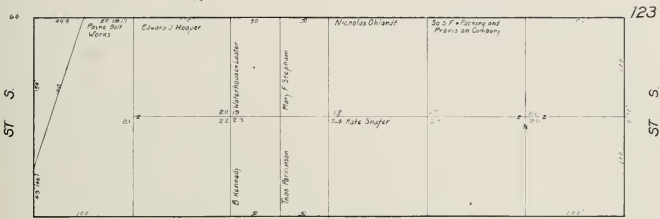
O'NEIL & HALEY TRACT
CENTRAL PARK HD ASS'N



CENTRAL PARK HD ASS'N
O'NEIL & HALEY TRACT


6TH

AVE S



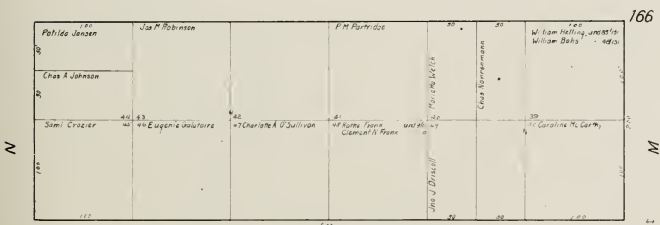
7TH

AVE S



8TH

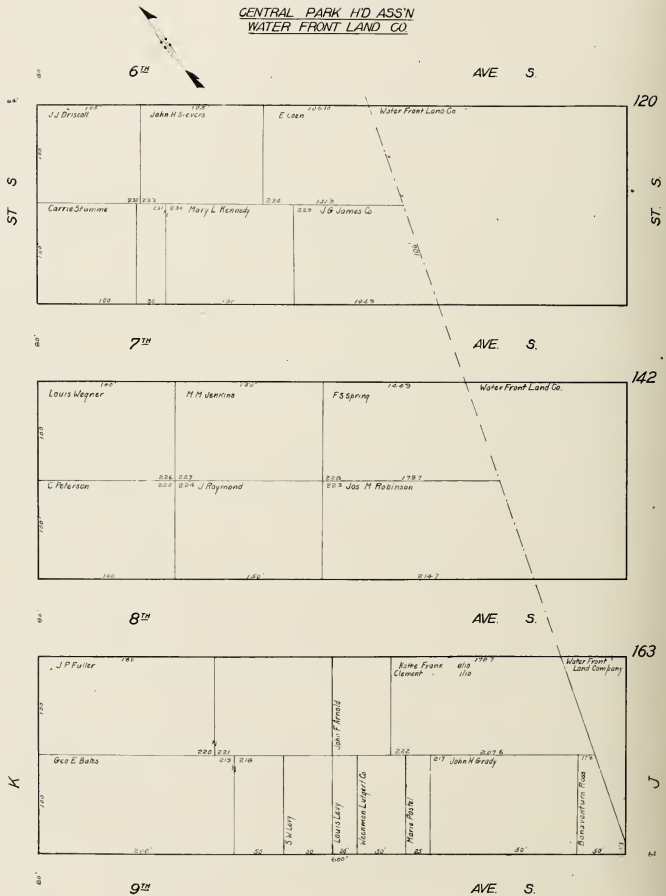
AVE S



9TH

AVE S


CENTRAL PARK HD ASS'N
WATER FRONT LAND CO



S. S. F. H. & R. R. A.
WATER FRONT LAND CO.


6TH

AVE S



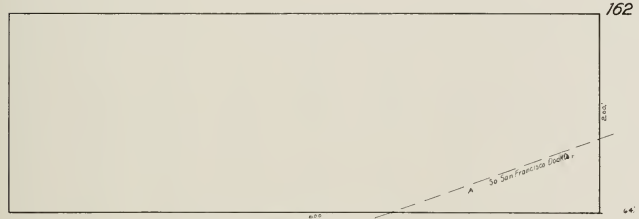
7TH

AVE S



8TH

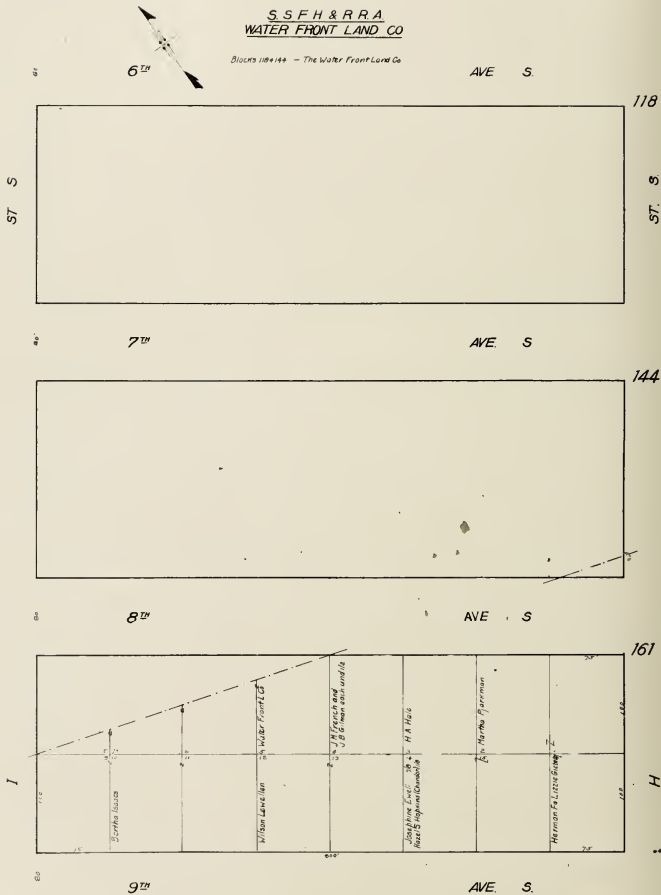
AVE S



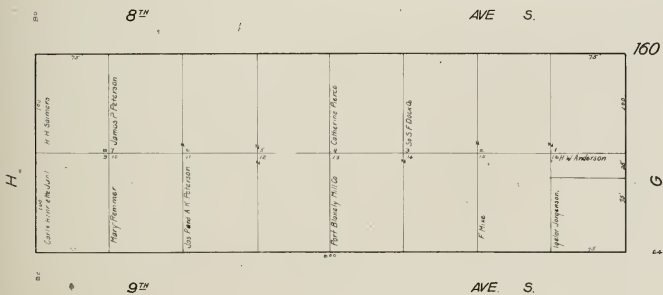
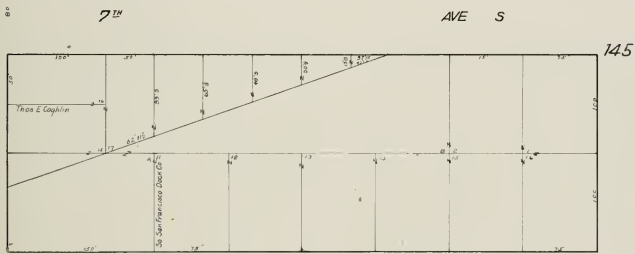

9TH

AVE S

Blocks 119, 143 and unassigned portion of Block 162
property of Water Front Land Co



S.S.F.H. & R.R.A.
MAP No. 4 of TIDE LANDS




S.S.F.H. & R.R.A.



Blocks 147-171 - The San Francisco Disco Co.

AVE. S.

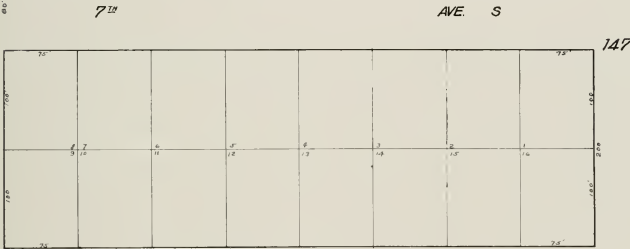


115

ST. S.

7th

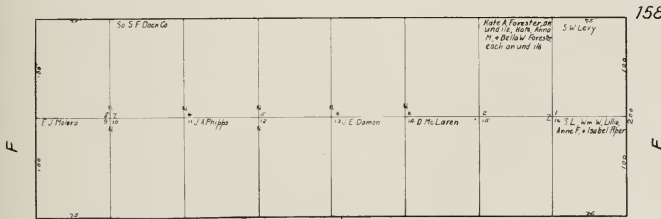
AVE. S.



147

8th

AVE. S.



158

E

9th

AVE. S.

So S F Disco Co

Kate A Forester, as
sister of, Mary, alone
M + DeWitt Forester
each an und 1/4

S W Lery

E J Hoover



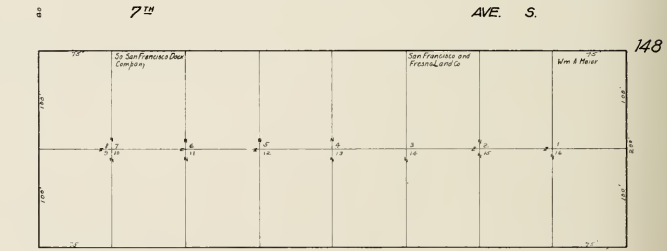
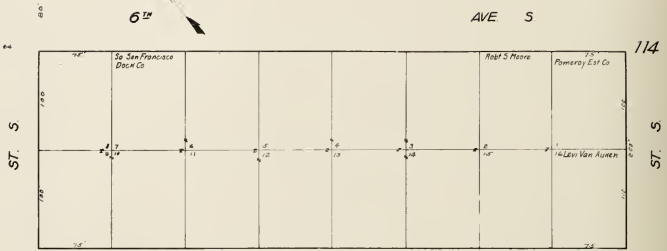
J A Phillip

J J E Damon

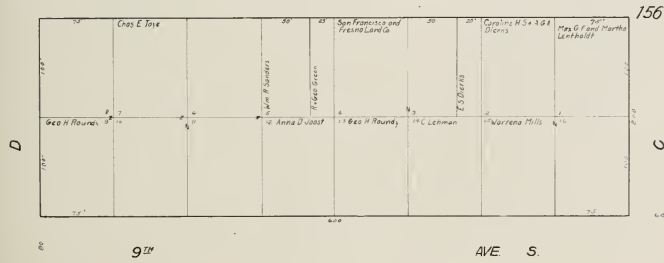

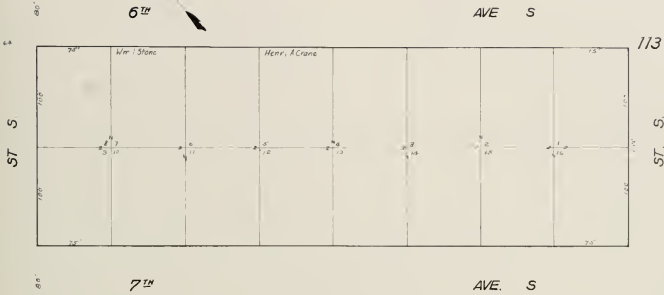
M D Mc Laren

S L Wm W Lyle
Anne F + Isabel Piper




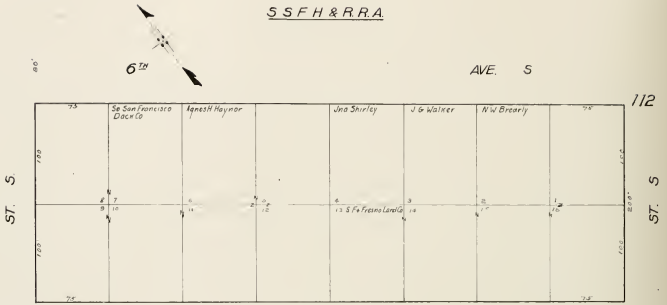
S S F H & R R A



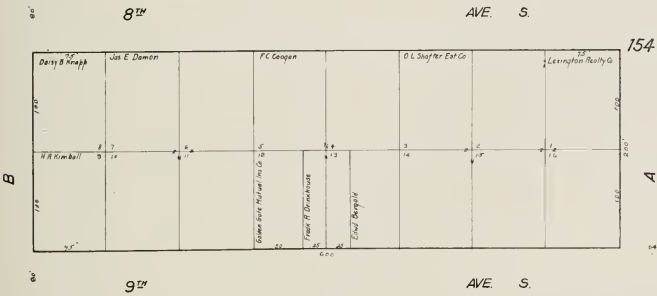

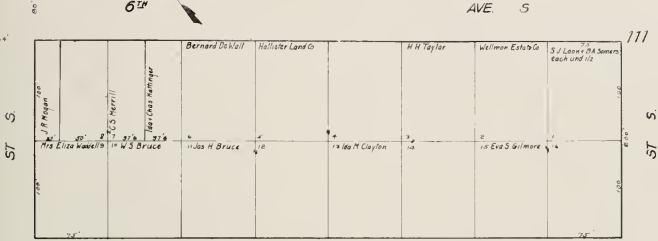
S S F H & R R A




S S F H & R.R.A.

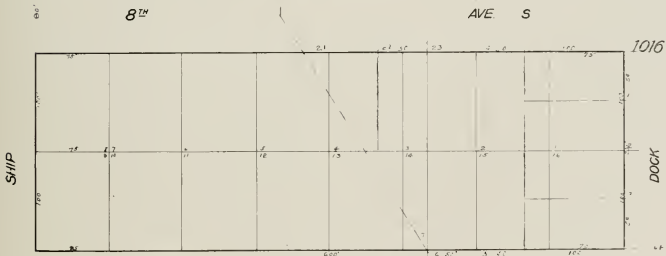
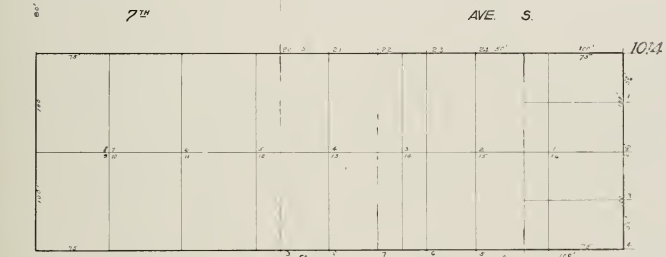


S S F H & R R A



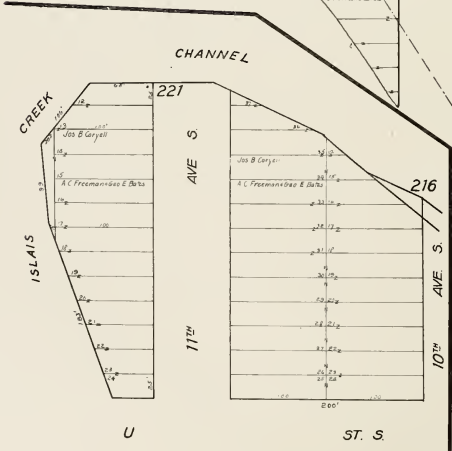

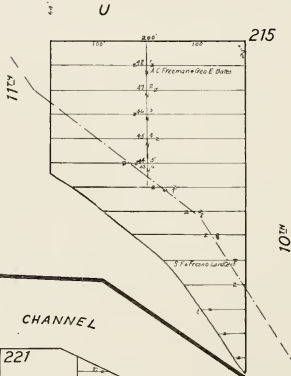
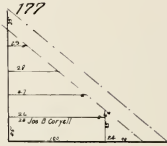
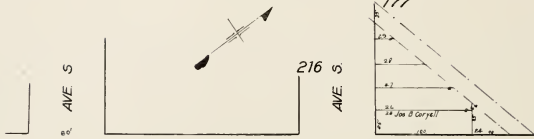


S. S. F. H. & R. R. A.
MAP NO. 4 of TIDE LANDS

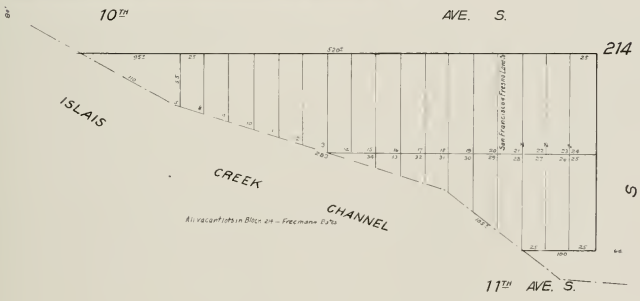


Direction - To the San Francisco Dock
Year 1874 to 1880


O'NEIL & HALEY TRACT





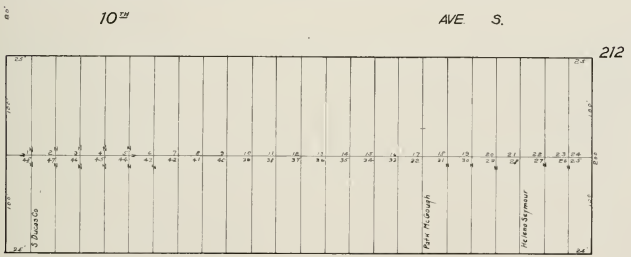

O'NEIL & HALEY TRACT



O'NEIL & HALEY TRACT



ONEIL & HALEY TRACT

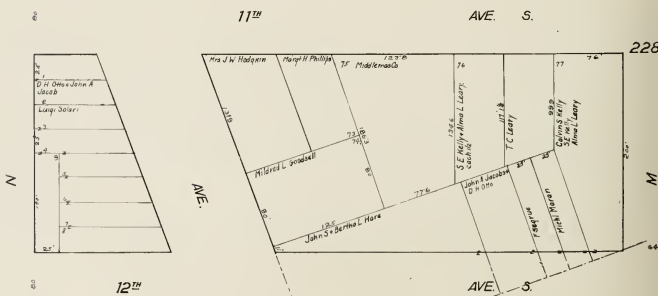
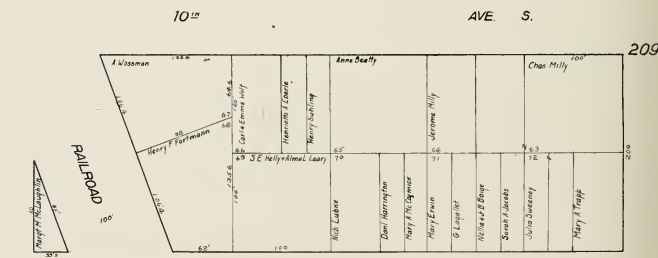
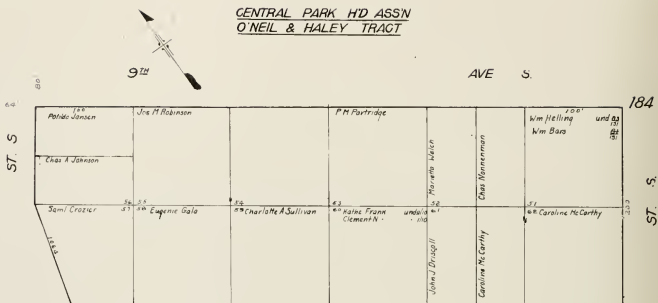


All vacant lots property of the Southern Pacific R.R.

O'NEIL & HALEY TRACT



CENTRAL PARK H'D ASSN
O'NEIL & HALEY TRACT



CENTRAL PARK H'D ASSN
S S F H & R R A

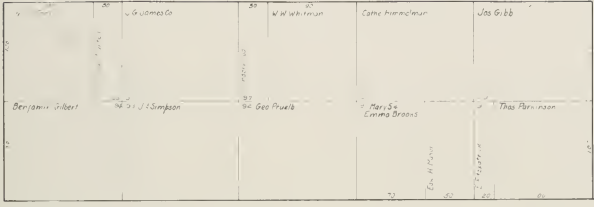
9TH

AVE S.

185

ST. S

ST. S



10TH

AVE S

208



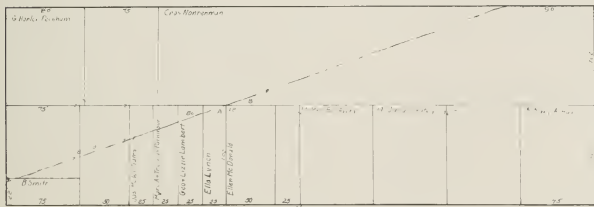
11TH

AVE S

229

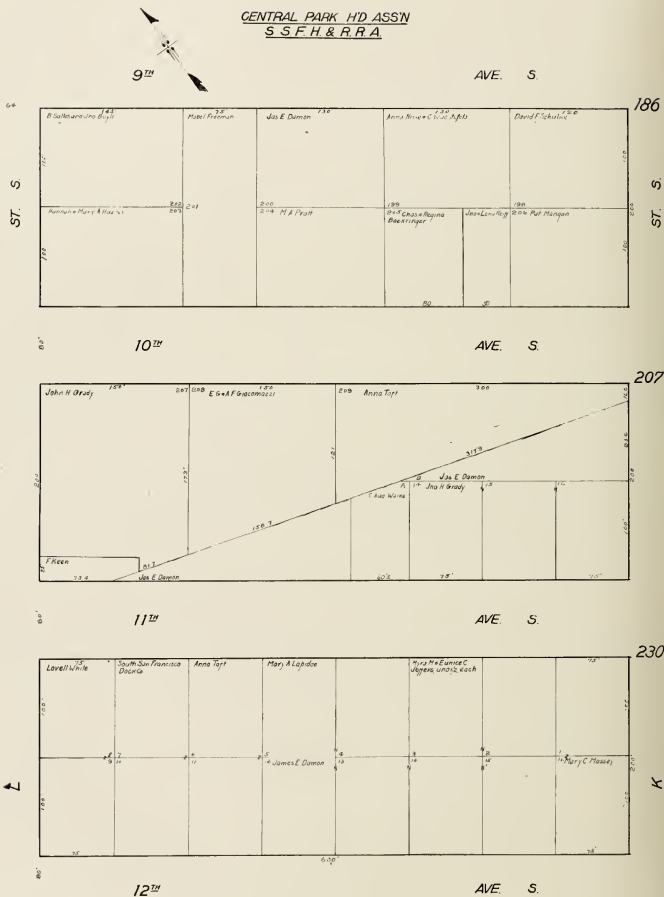
M

7


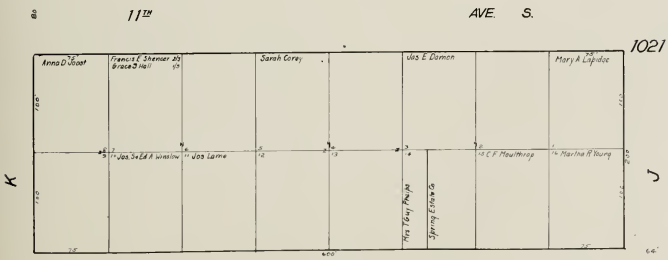
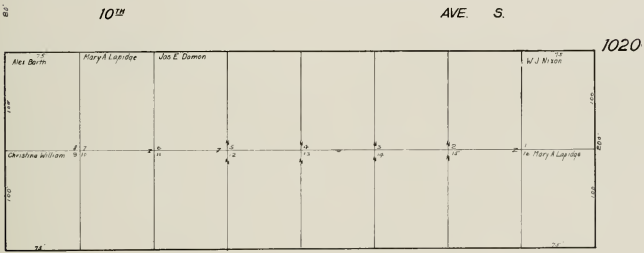
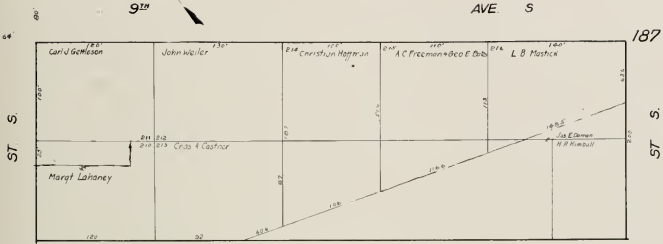


12TH

AVE S.



CENTRAL PARK HO ASSN
S. S. F. H. & R. R. A.




S S F H & R R A

9TH

AVE S

188



10TH

AVE S


1019



11TH

AVE S.

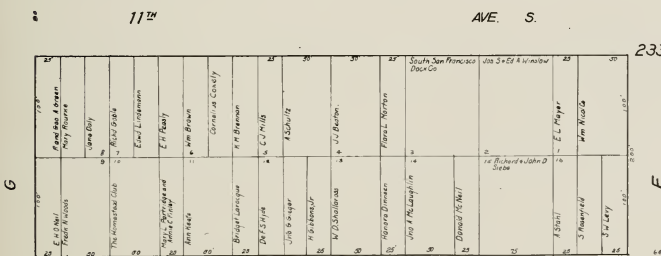


1022



12TH

AVE S.

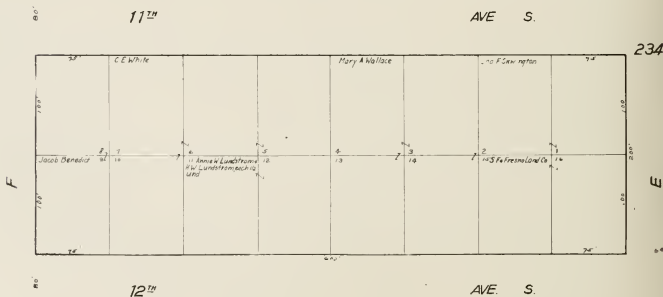


SSFH & RRA





12TH

AVE. S.

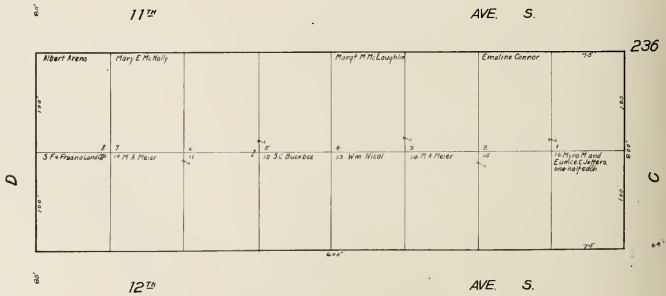
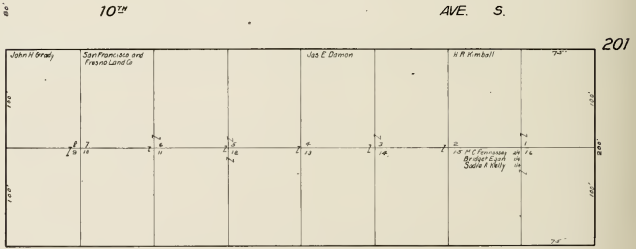
S. S. F. H. & R. R. A.







S.S.F.H & R.R.A.

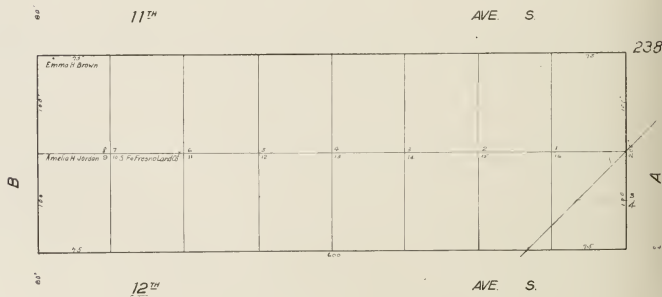




S S F H & R R A



S. S. F. H. & R. R. A.






Vacant lots in Block 196 - South San Francisco Deeds Co

SAN FRANCISCO HOMESTEADS

S.S.F.H. & R.R.A.
MAP NO. 4 OF TIDE LANDS

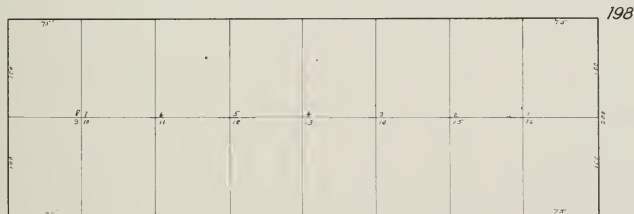
9TH

AVE S



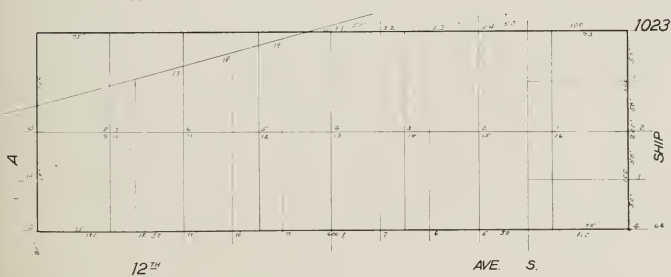
10TH

AVE S



11TH

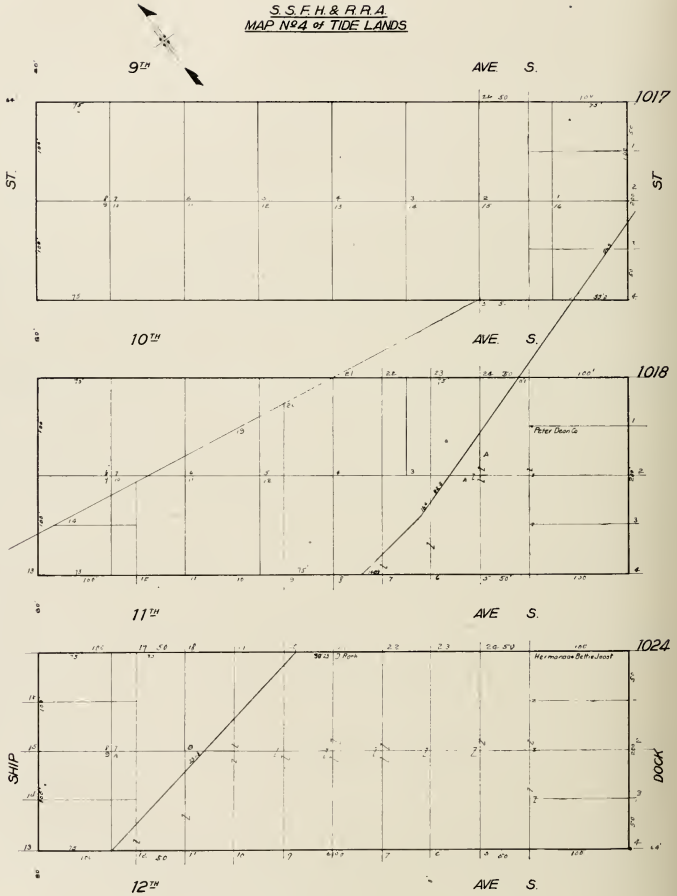
AVE S



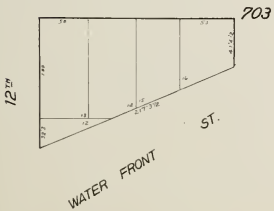
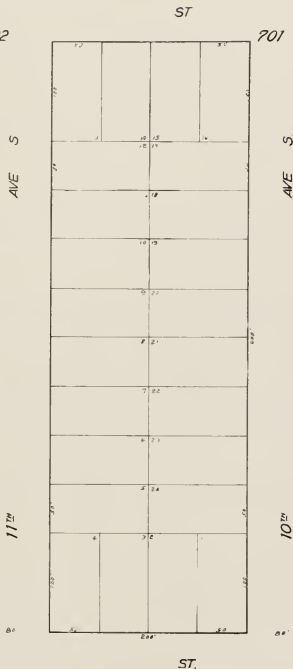

12TH

AVE S

S. S. F. H. & R. R. A.
MAP No. 4 of TIDE LANDS


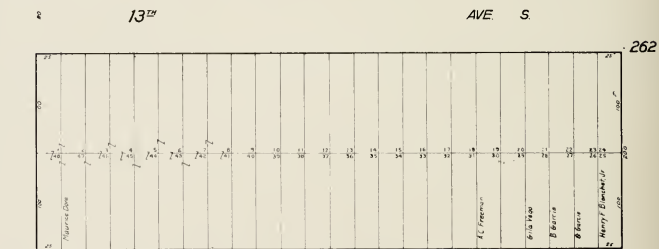
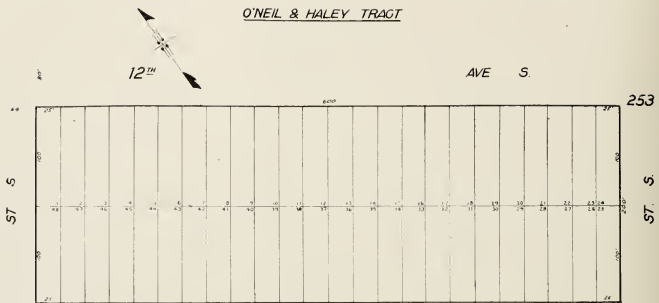


All vacant lots in Block 1024 - The South San Francisco Dock Co.
Block 1024



Blk. 101-102 of No. 1000
Blk. 103-104 of No. 1000

O'NEIL & HALEY TRACT



Block 253 and all vacant lots in Block 262 - The San Francisco Fresno Land Co

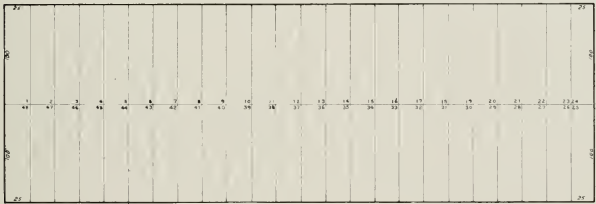
O'NEIL & HALEY TRACT



13TH

AVE S


263



14TH

AVE S

293

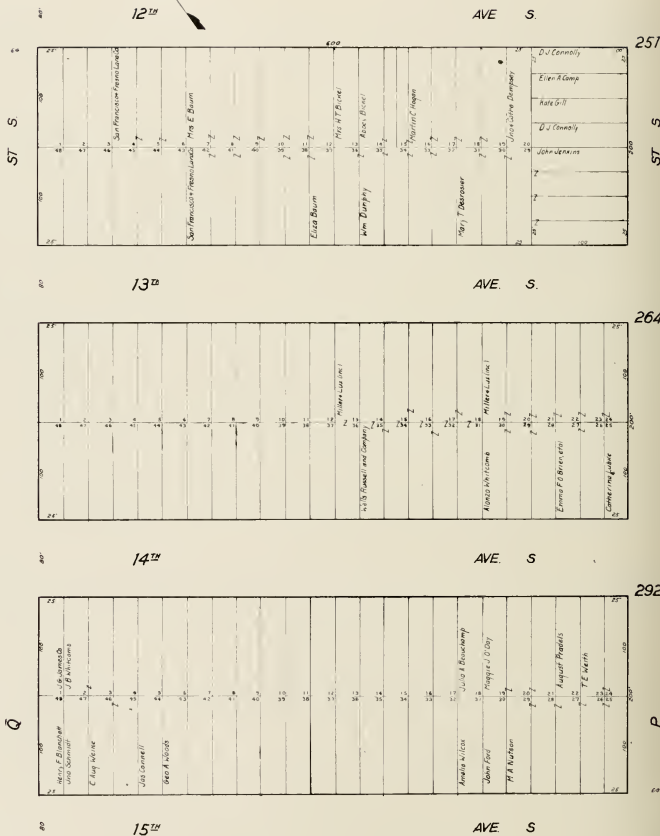


15TH

AVE S



Block 263 & all vacant lots in Block 252 - The San Francisco Fresno Land Co

O'NEIL & HALEY TRACT



All vacant lots - Southern Pacific R.R. Co

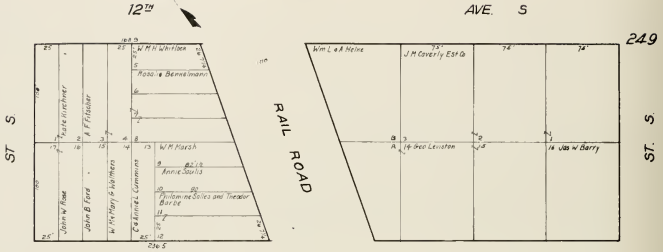
O'NEIL & HALEY TRACT



P

N

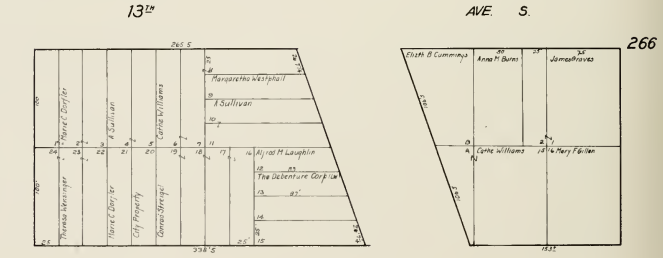
S. S. F. H. & R. R. A.
O'NEIL & HALEY TRACT



12th

AVE. S

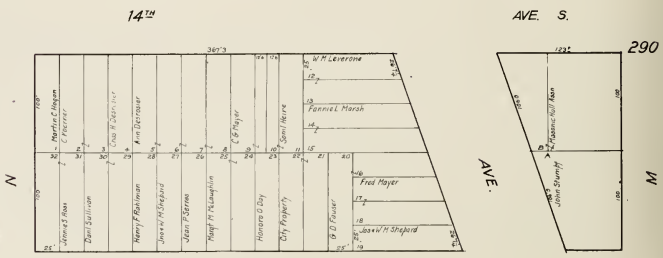
249



13th

AVE. S


266



14th

AVE. S





290







15th

AVE. S



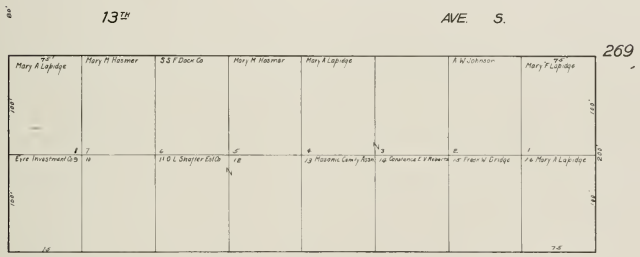

S. S. F. H. & R. R. A.



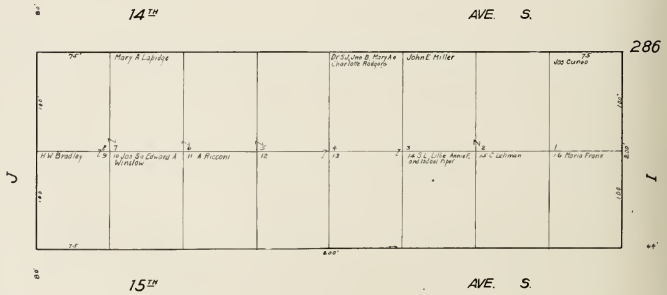

S. S. F. H. & R. R. A.




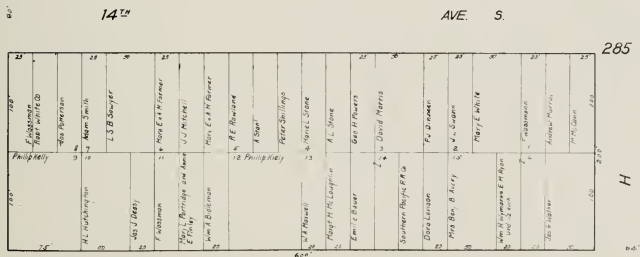
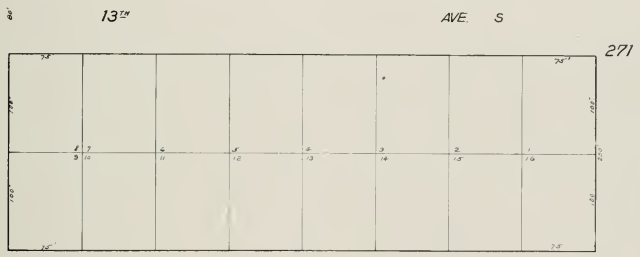

S. S. F. H. & R. R. A.



S S F H & R R A


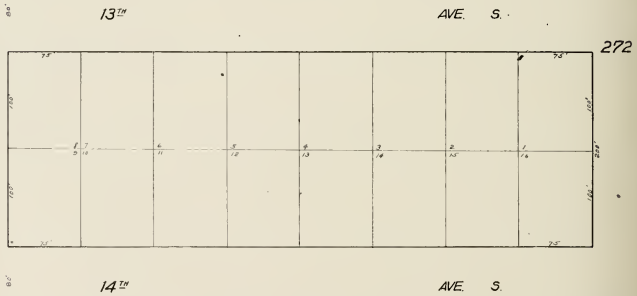
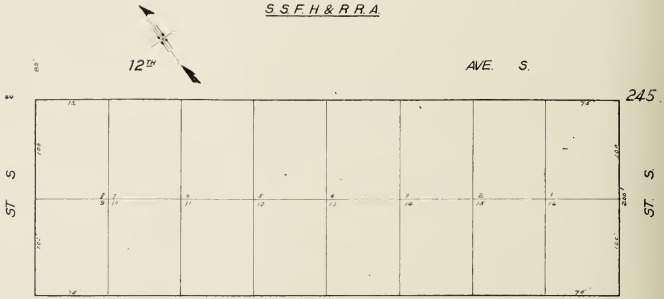


S. S. F. H. & R. R. A.

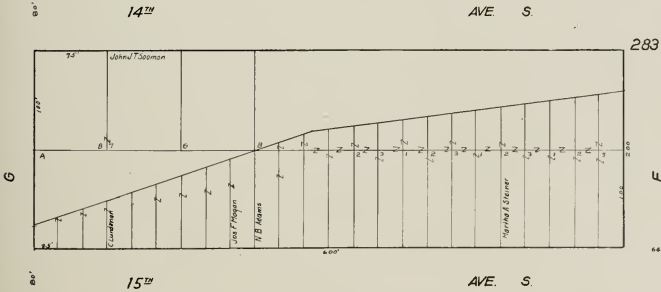
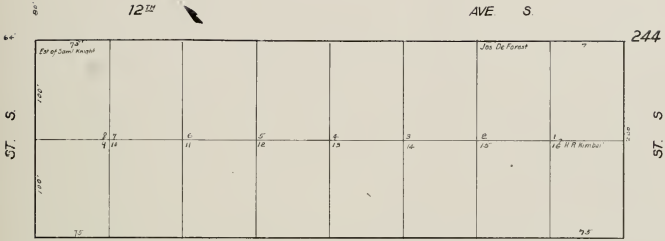


Block 271 - The San Francisco - Fresno Land Co

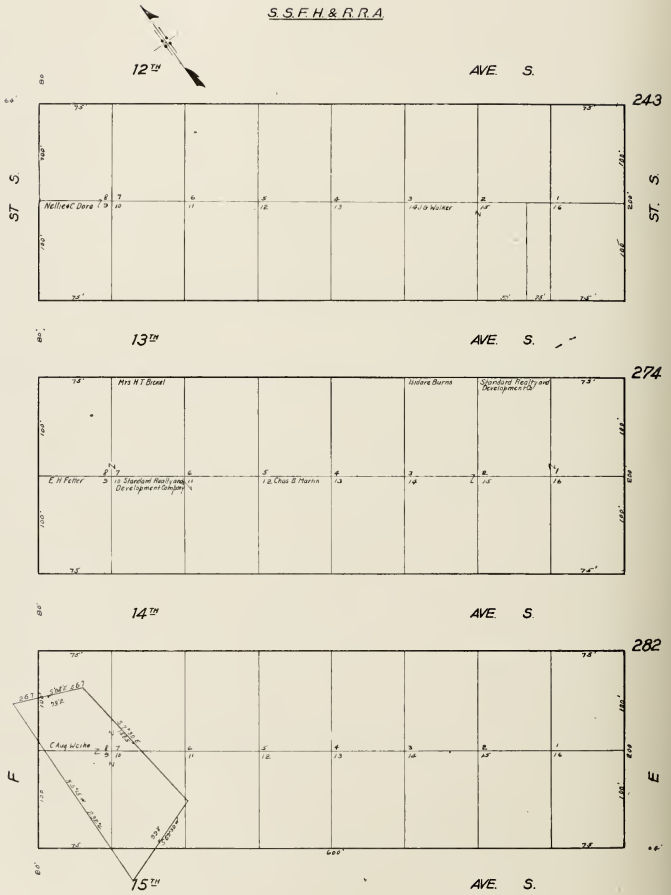
S S F H & R R A.



HUNTERS TRACT
S. F. H. & R. R. A.

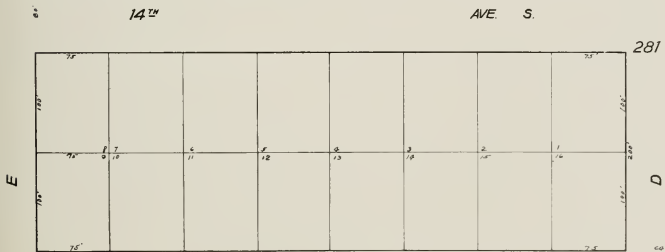
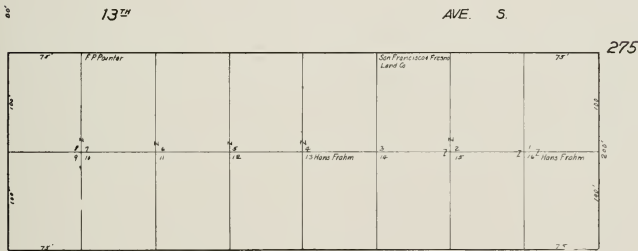
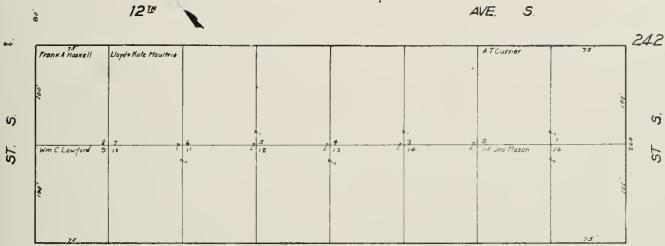


S.S.F.H. & R.R.A.

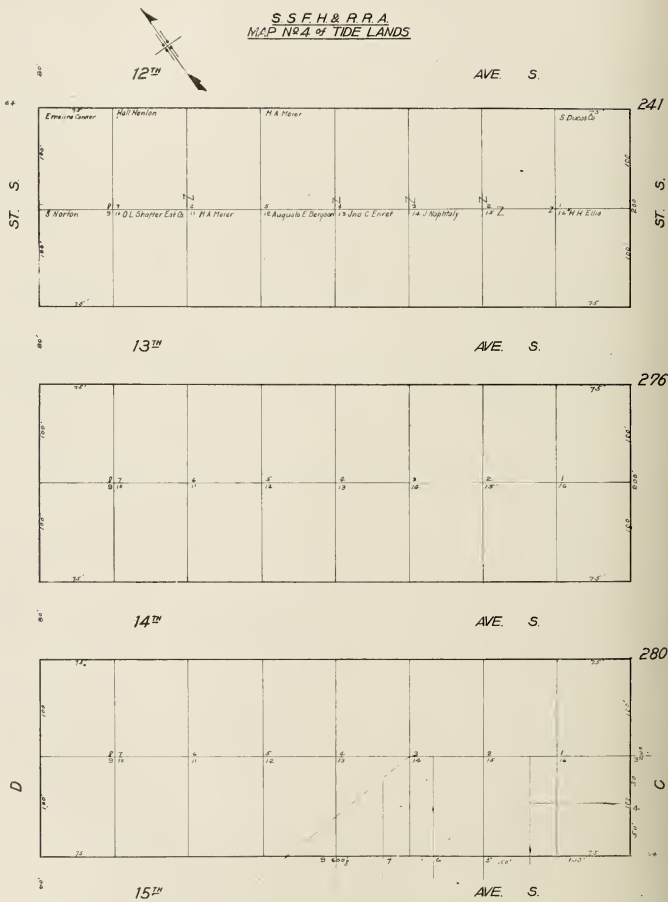


All vacant lots - The South San Francisco Dock Co.

S. S. F. H. & R. R. A.

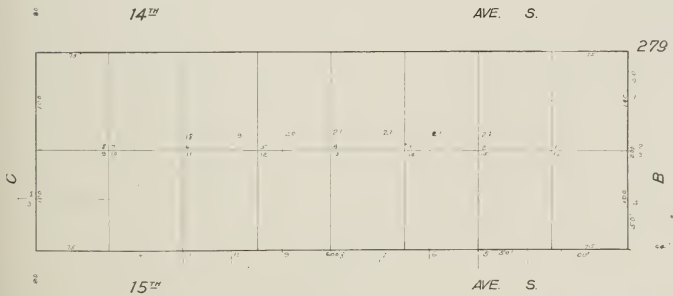



15TH AVE. S

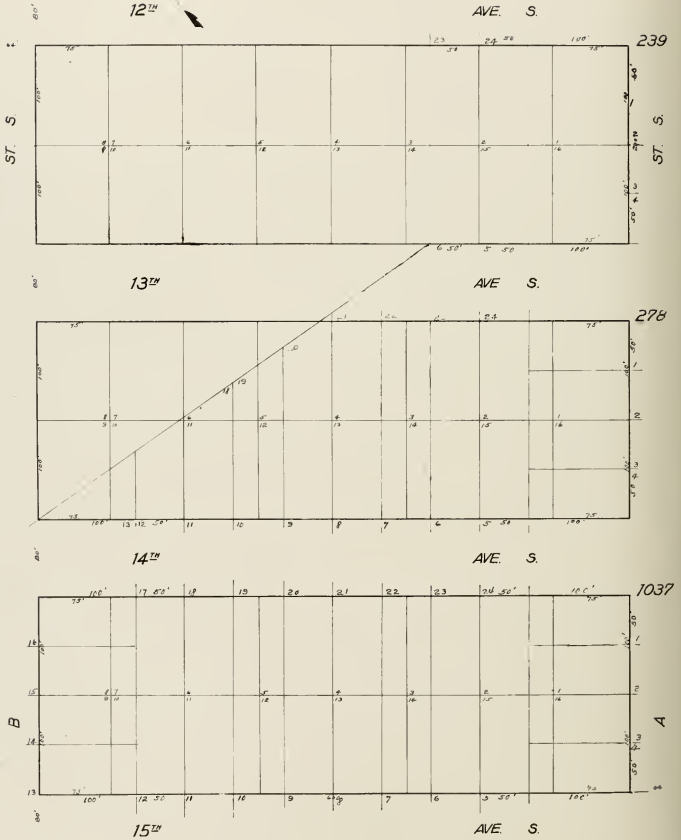


Blocks 276-280 - The South San Francisco Dock Co

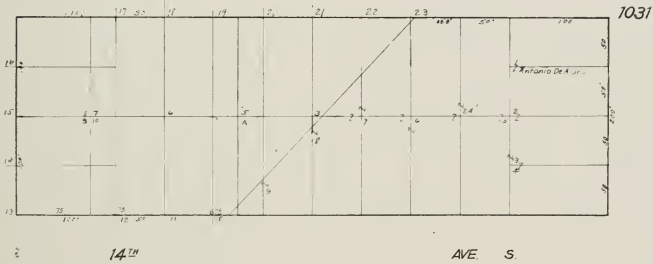
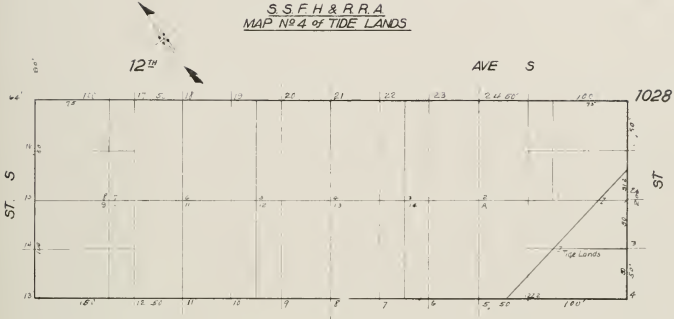
S. S. F. H. & R. R. A.
MAP N^o 4 of TIDE LANDS



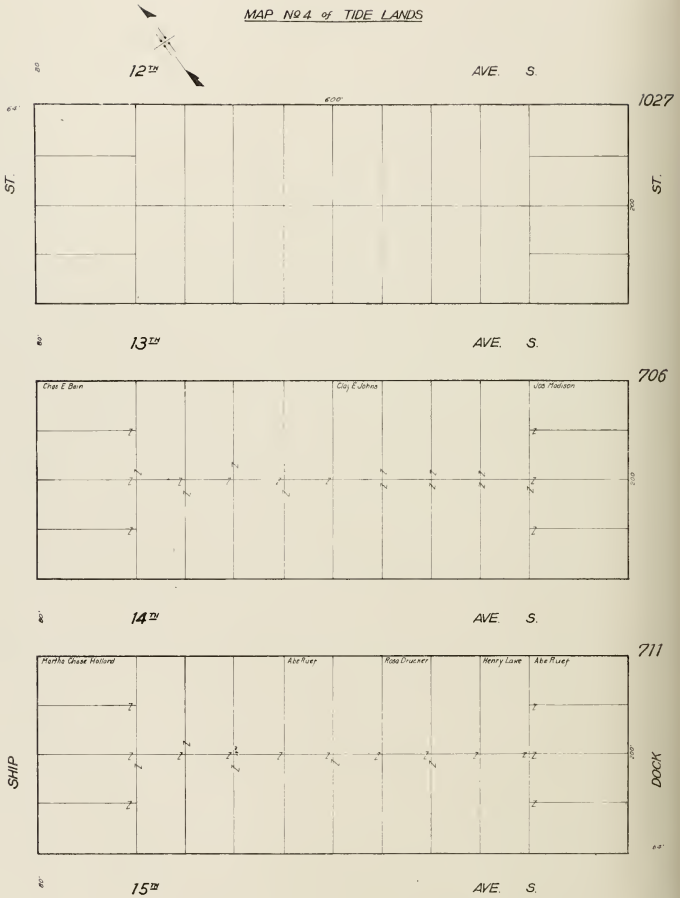
S. S. F. H. & R. R. A.
MAP No. 4 of TIDE LANDS



S. S. F. H. & R. R. A.
MAP N^o 4 of TIDE LANDS





MAP No 4 of TIDE LANDS



Block 1027 - Edward E. Harwood

Regular Lots 50' x 100'

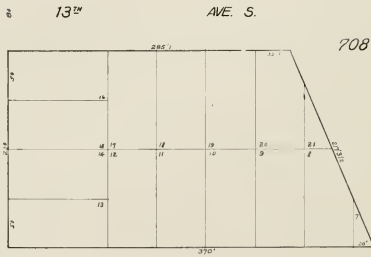
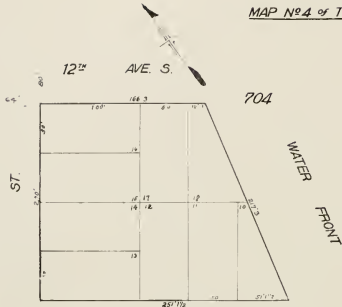
MAP No 4 of TIDE LANDS



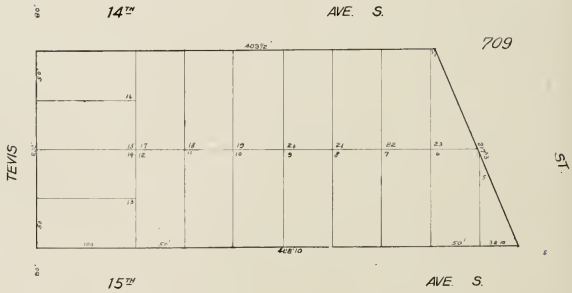
Block 705 - W.H. Taylor
Block 710 - Jno M. Smith

Regular Lots 50' X 100'

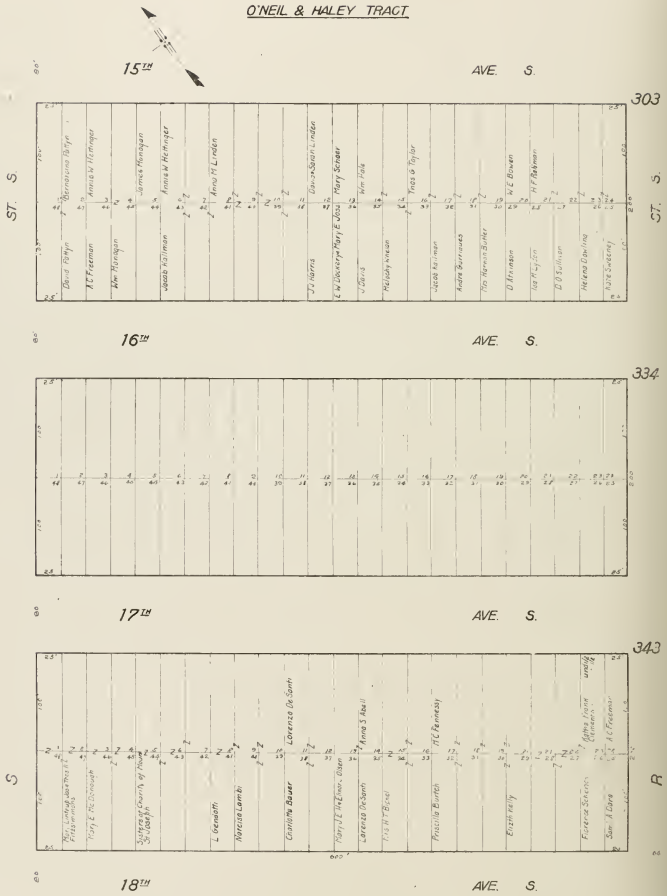
MAP No 4 of TIDE LANDS



Block 704 - W. H. Taylor
 708 - Times Document Restoration
 709 - Anthony Rosenfeld

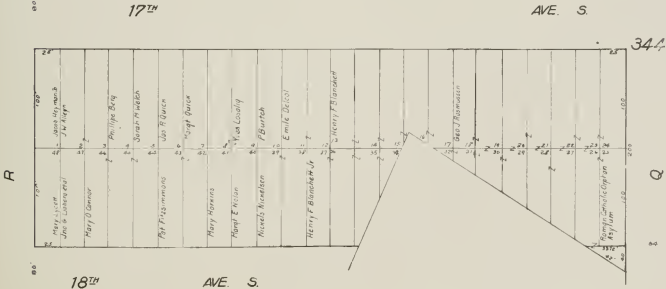



O'NEIL & HALEY TRACT



Block 334 - Pity Heilbron and Co

O'NEIL & HALEY TRACT



O'NEIL & HALEY TRACT



15TH AVE S. 305

24	23	22	21	20	19	18	17	16	15	14	13	12	11	10	9	8	7	6	5	4	3	2	1
ST S																							
EUREKA												ALLEY											
ST S																							
24	23	22	21	20	19	18	17	16	15	14	13	12	11	10	9	8	7	6	5	4	3	2	1
DUNSHEE																							
ST S																							
EUREKA												ALLEY											
ST S																							
24	23	22	21	20	19	18	17	16	15	14	13	12	11	10	9	8	7	6	5	4	3	2	1
ST S																							
EUREKA												ALLEY											
ST S																							
24	23	22	21	20	19	18	17	16	15	14	13	12	11	10	9	8	7	6	5	4	3	2	1
ST S																							
EUREKA												ALLEY											
ST S																							

16TH AVE S. 332

24	23	22	21	20	19	18	17	16	15	14	13	12	11	10	9	8	7	6	5	4	3	2	1
ST S																							
24	23	22	21	20	19	18	17	16	15	14	13	12	11	10	9	8	7	6	5	4	3	2	1
ST S																							
EUREKA												ALLEY											
ST S																							
24	23	22	21	20	19	18	17	16	15	14	13	12	11	10	9	8	7	6	5	4	3	2	1
ST S																							
EUREKA												ALLEY											
ST S																							

17TH AVE S. 345

24	23	22	21	20	19	18	17	16	15	14	13	12	11	10	9	8	7	6	5	4	3	2	1
ST S																							
EUREKA												ALLEY											
ST S																							
24	23	22	21	20	19	18	17	16	15	14	13	12	11	10	9	8	7	6	5	4	3	2	1
ST S																							
EUREKA												ALLEY											
ST S																							



18TH AVE S.

24	23	22	21	20	19	18	17	16	15	14	13	12	11	10	9	8	7	6	5	4	3	2	1
ST S																							
EUREKA												ALLEY											
ST S																							

Vacant lots in Block 345 - C. D. & A. L. Stone

SAN FRANCISCO HOMESTEADS

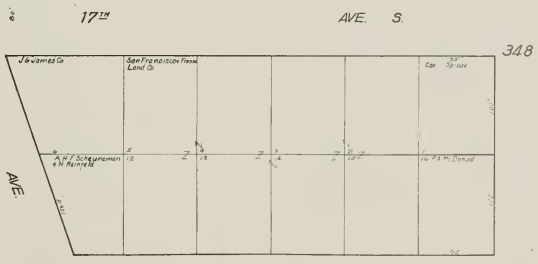

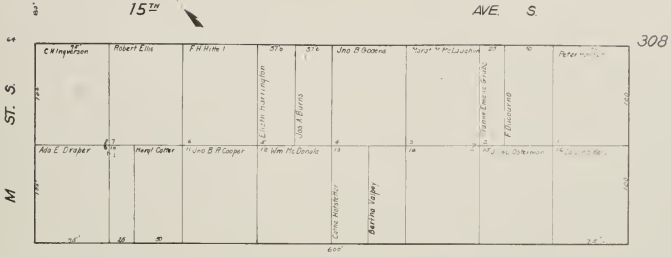
GAGE TRACT



RAILROAD


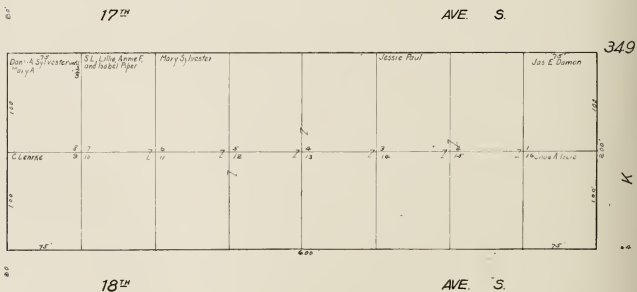


SAN FRANCISCO HOMESTEADS

S. S. F. H. & R. R. A.

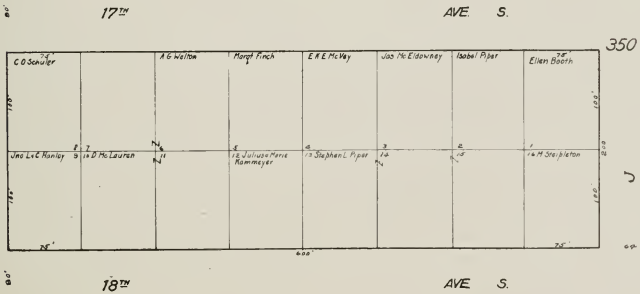

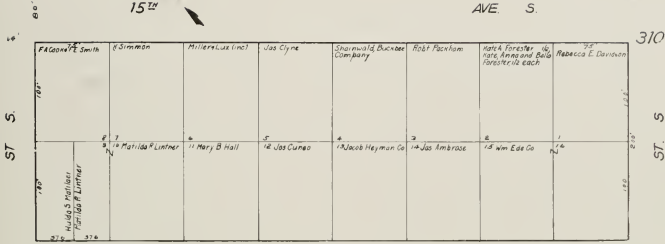


18TH AVE. S.

S.S.F.H. & R.R.A.




S.S.F.H. & R.R.A.



SAN FRANCISCO HOMESTEADS

S.S.F.H. & R.R.A.



143

S. S. F. H. & R. R. A.



80° 15th AVE. S. 312 ST. S.

Theresa Frank	12	123	72
Thos. G. Pascham	12	123	72
J. Woodworth	11	123	72
John G. Steiner	11	123	72
Angela Beuten	10	123	72
John A. Roman	10	123	72
Mary F. Mohrardt	9	123	72
John Louis Zwickig	9	123	72
Antonio Staro	8	123	72
Mary M. McCaughey	8	123	72
John E. Gibson	7	123	72
John L. Webber	7	123	72
W. Steinwald	6	123	72
W. Martin	6	123	72
John E. & Isabel Payer	5	123	72
John Zwickig	5	123	72

84° 16th AVE. S. 325 ST. S.

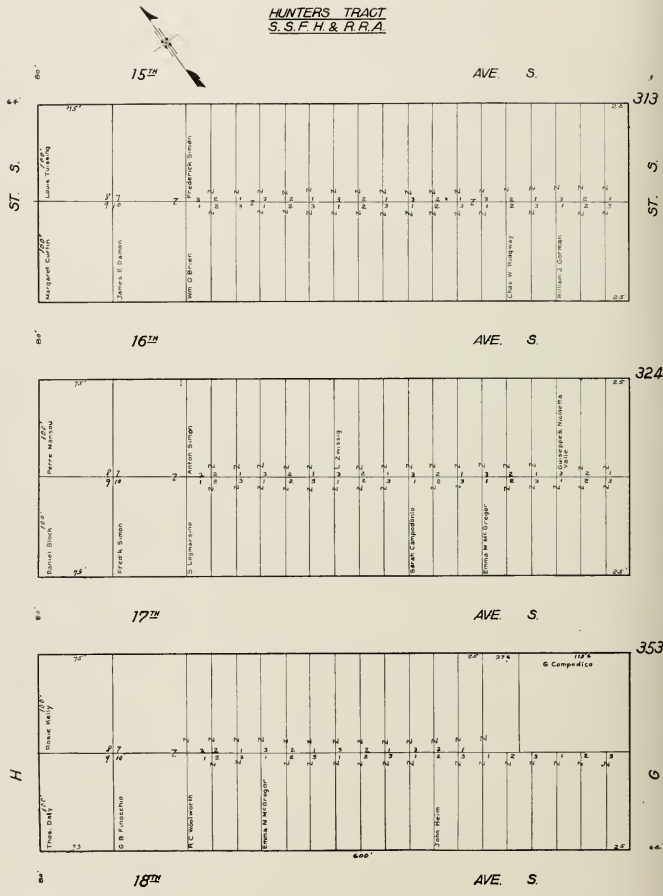
Gilbert Burke	12	123	72
G. L. Shaver & Co.	12	123	72
Sidney E. Meyer	11	123	72
J. J. P. Fuser	11	123	72
Edna Johnson	10	123	72
Edna J. Scott	10	123	72
W. Heyman Co.	9	123	72
John G. Kretzig	9	123	72
Class L. & Emily L. Witt	8	123	72
H. A. Spencer	8	123	72
Alexander Boyer	7	123	72
John Zwickig	6	123	72
John Zwickig	5	123	72
John Zwickig	4	123	72
John Zwickig	3	123	72
Christina Van Valken	2	123	72
John F. & Isabel Payer	1	123	72

80° 17th AVE. S. 352 ST. S.


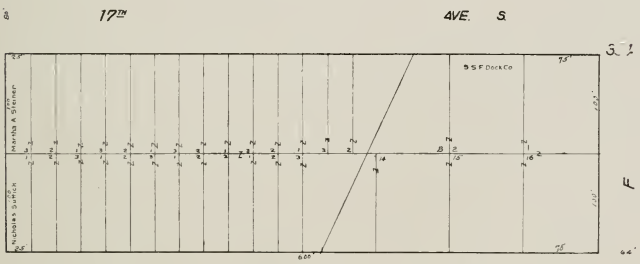
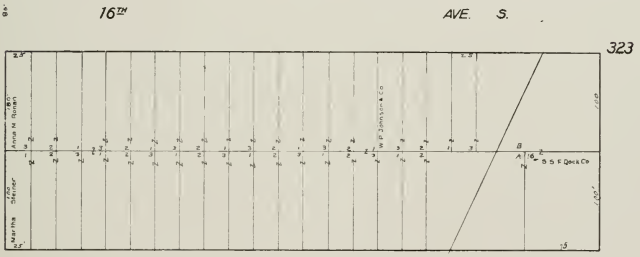
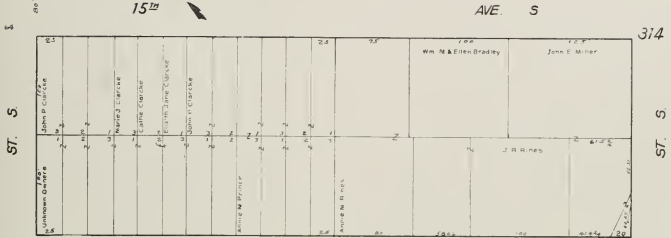
Bertha Isaacs	12	123	72
Sebastian Morici	12	123	72
Chas. E. Anderson	11	123	72
Emma Sherington	11	123	72
C. H. Meyer	10	123	72
John G. Steiner	10	123	72
Mary C. Spencer	9	123	72
John G. Steiner	9	123	72
H. A. Spencer	8	123	72
John G. Steiner	8	123	72
Edna Carr	7	123	72
Mary Leeger	7	123	72
John P. Ay	6	123	72
John G. Steiner	6	123	72
John G. Steiner	5	123	72
T. C. Bakeman	4	123	72
T. C. Bakeman	3	123	72

80° 18th AVE. S. 360 ST. S.

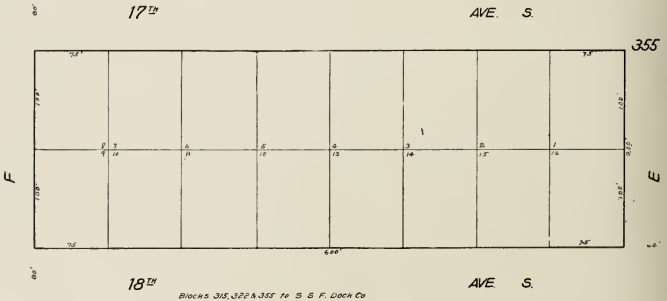

HUNTERS TRACT
S. S. F. H. & R. R. A.



HUNTERS TRACT
S. S. F. H. & R. R. A.




S. F. H. & R. R. A.
MAP No. 4 of TIDE LANDS



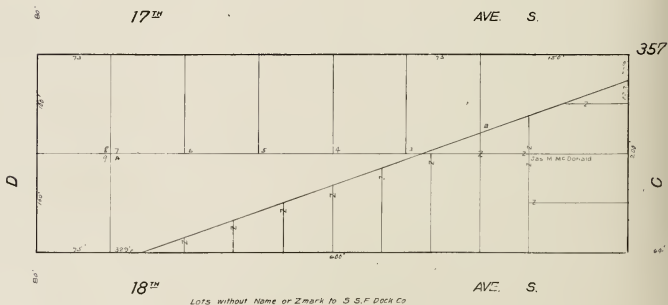

Blocks 315, 322 & 355 To S. S. F. Dock Co



S S F H & R R A
MAP N^o 4 of TIDE LANDS



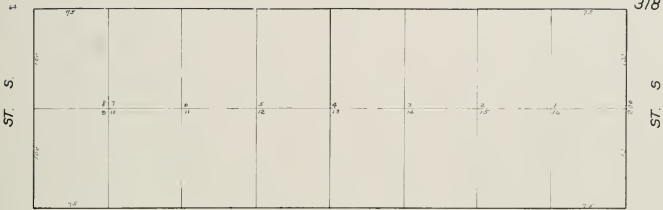
S. S. F. H. & R. R. A.
 MAP NO. 4 of TIDE LANDS



S. S. F. H. & R. R. A.
 MAP No 4 of TIDE LANDS

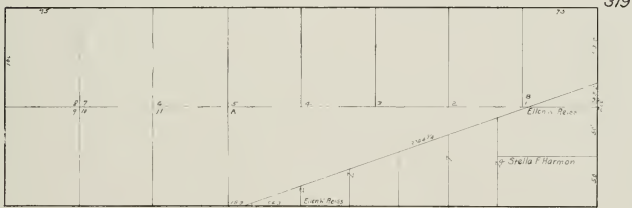
15TH

AVE. S.



16TH

AVE. S.



17TH

AVE. S.

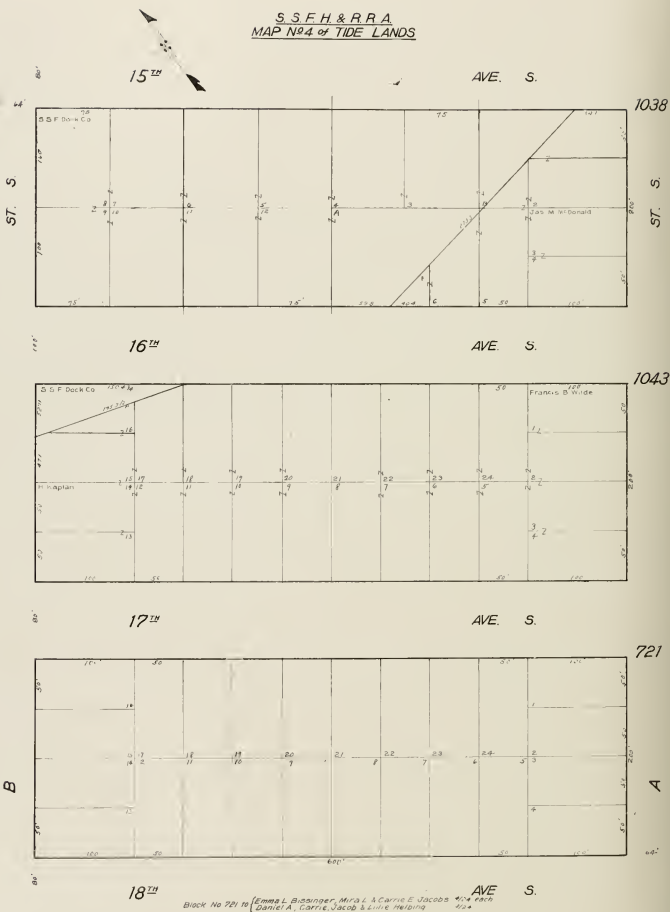


18TH

AVE. S.

Vacant Lots Blocks 318 & 319 to S. S. F. Dev. Co.
 Block 1044 Samuel R. Crooks


S. S. F. H. & R. R. A.
MAP No. 4 of TIDE LANDS



Block No 721 to Emma L. Blasinger, Mira L. & Carrie E. Jacobs
Daniel A., Carrie, Jacob & Lillie Helbing

AVE. S.


MAP No 4 of TIDE LANDS



Block No 720 to William O'Brien
722 Antonio de Aguiar

Regular Lots 50' X 100'

MAP No 4 of TIDE LANDS



15th

AVE. S.

713

ST.

ST.

16th

AVE. S.

719

17th

AVE. S.

723

SHIP

DOCK


18th

AVE. S.

Block No 719 to Mary H. De Firmery
723 - Duncan McNeely et al.

Regular Lots 50 x 100'

MAP NO 4 of TIDE LANDS

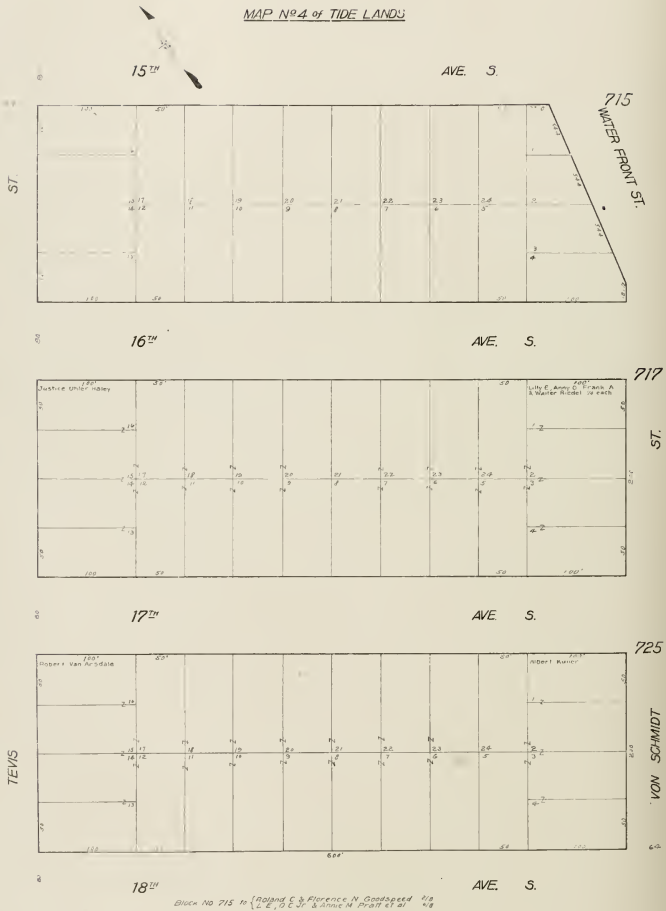


18TH AVE S. 724

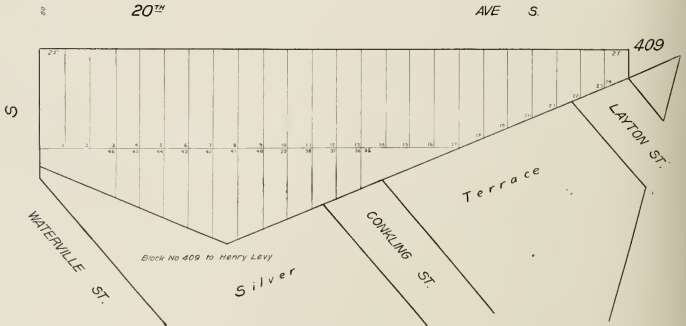

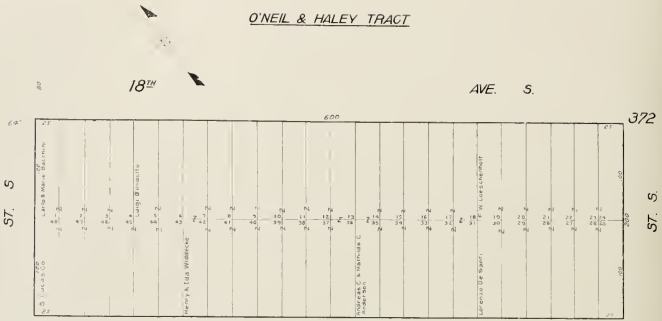
Block No 704 to Julia Van Den Berg

Regular Lots 50' x 100'

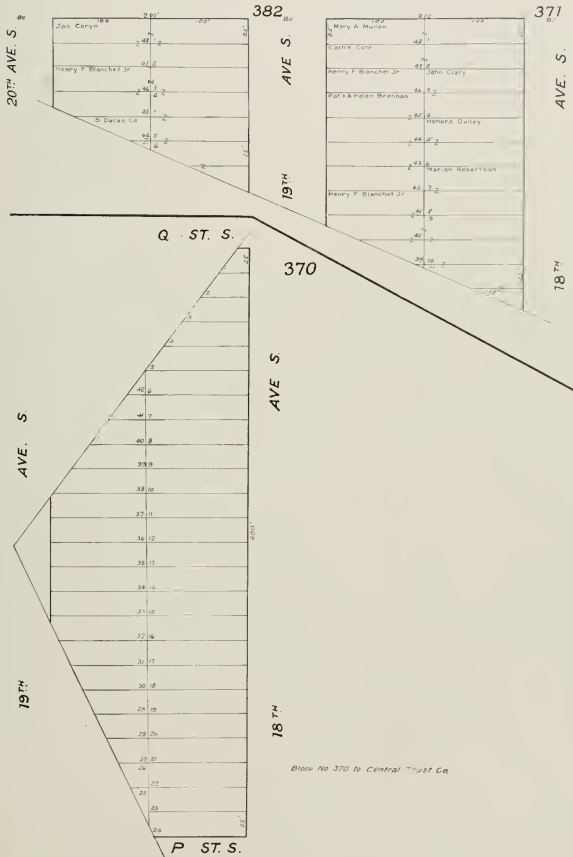
MAP No 4 of TIDE LANDS



O'NEIL & HALEY TRACT



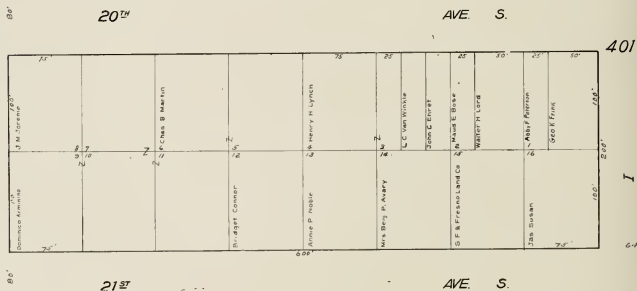
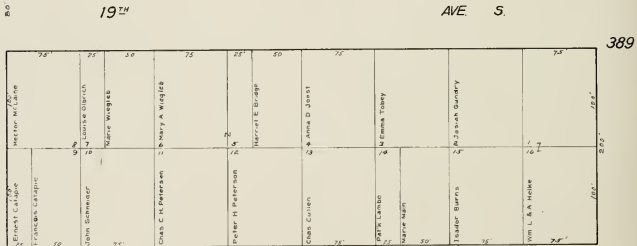
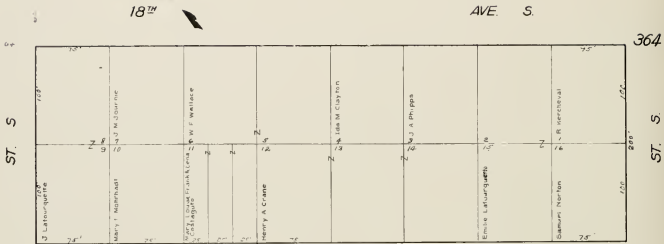
O'NEIL AND HALEY TRACT




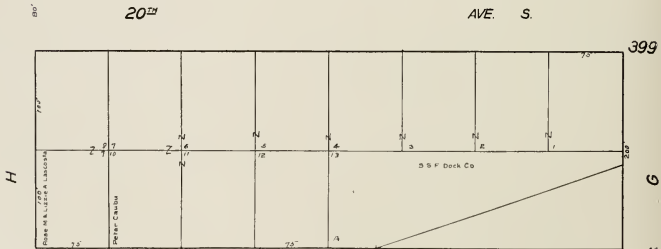
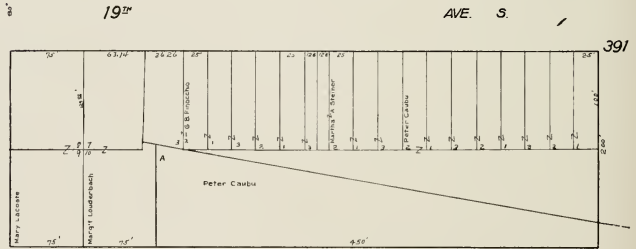
SSFH & RRA



S.S.F.H. & R.R.A.




HUNTERS TRACT
S S F H & R R A
MAP N° 94 of TIDE LANDS



HUNTERS TRACT
S S F H & R R A
MAP N^o 94 of TIDE LANDS

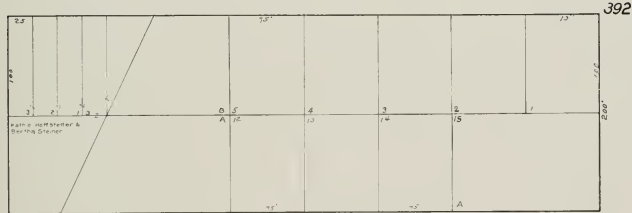
18TH

AVE S.



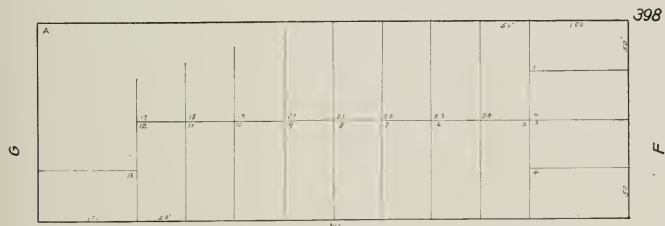
19TH

AVE S.



20TH

AVE S.

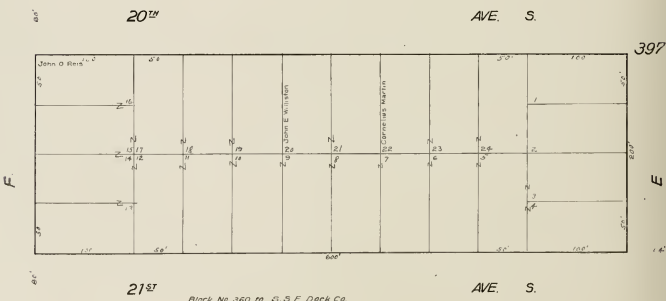
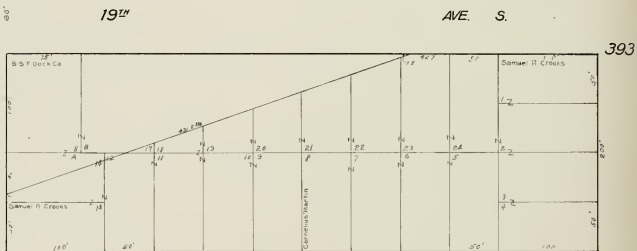



21ST

AVE S.

Lots without Name or Zmark to S S F Deck Co

S. S. F. H. & P. R. A.
MAP N^o 4 of TIDE LANDS



Block No 360 re S. S. F. Deck Co.

S. S. F. H. & R. R. A.
MAP No. 4 of TIDE LANDS

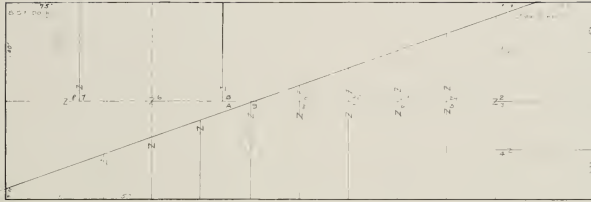
18TH

AVE. S.

359

ST. S.


ST. S.



19TH

AVE. S.

394



20TH

AVE. S.

396

E

D


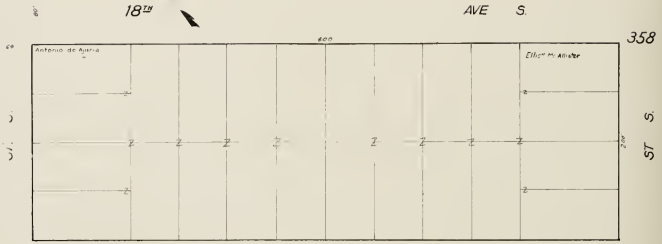


21ST

AVE. S.

Block No. 396 to Albert G. Wheelock

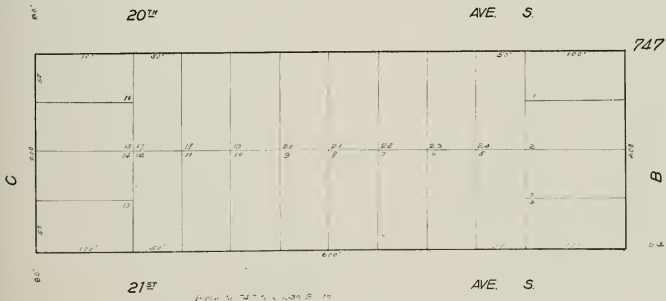


MAP No 4 of TIDE LANDS



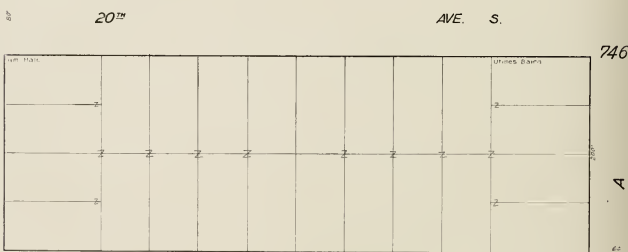
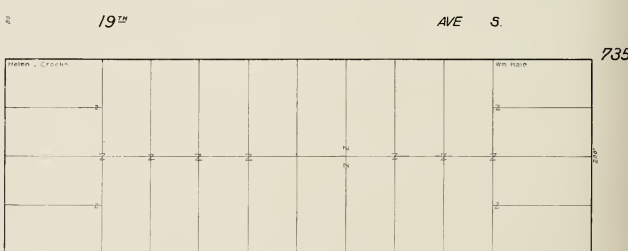
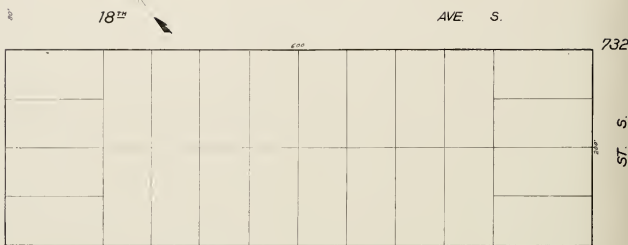
21ST AVE S. Regular Lots 50'x100'

Block No 748 to B F Rector

MAP N^o 4 of TIDE LANDS



MAP No 4 of TIDE LANDS




21ST

Block No 732 - J. Flora D. Jones

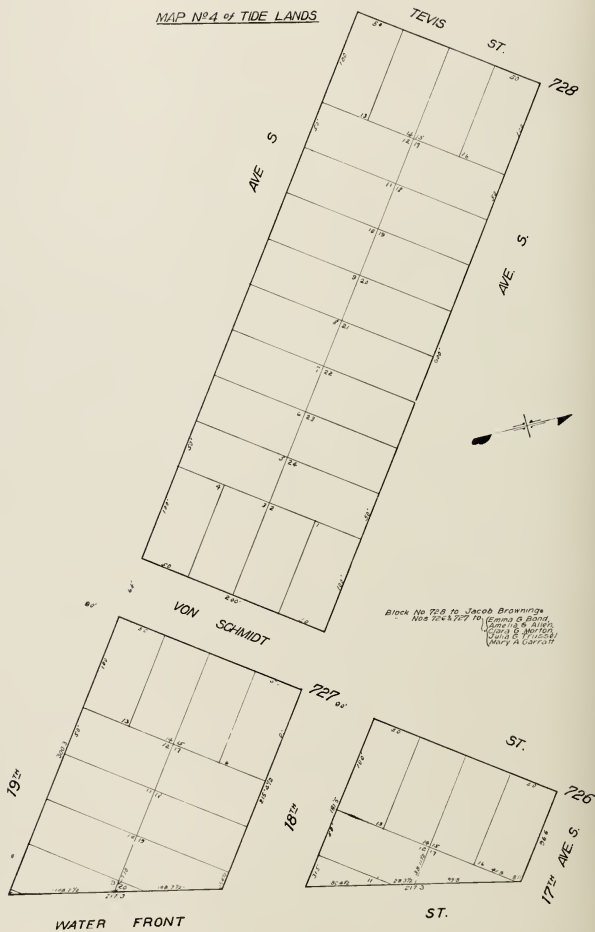
AVE S.

Regular Lots 50'x100'

MAP No 4 of TIDE LANDS



Block No 229 to 230 in Jefferson St. containing
 532 lots - Block No 229 to 231
 937 lots - Block No 229 to 231 Emma G Bond, Anna G Allen, Clara Merton, Julia G. Kelly

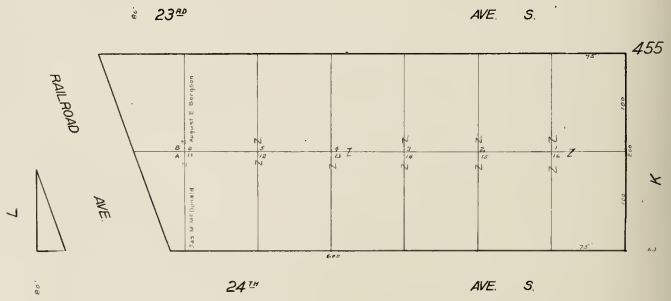
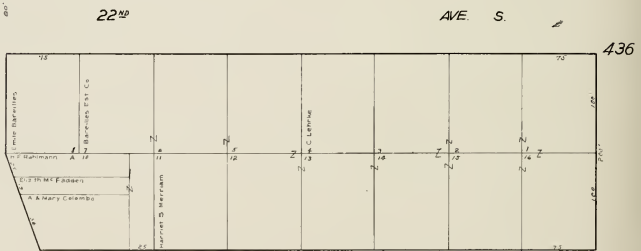
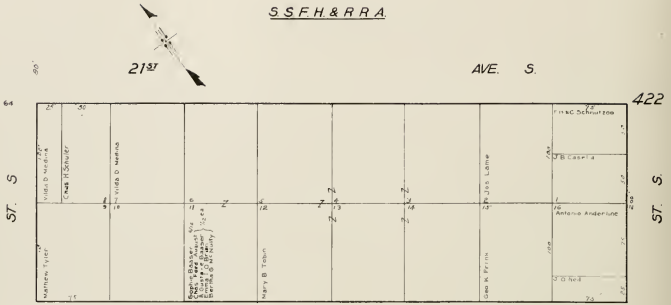
MAP N^o 4 of TIDE LANDS

HUDSON GARDEN TRACT

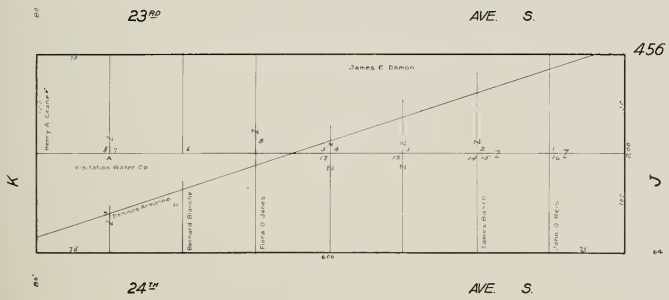



Lots without name or number to [2] M Hudson Co [2] W Hudson Co 1/4


S S F H & R R A




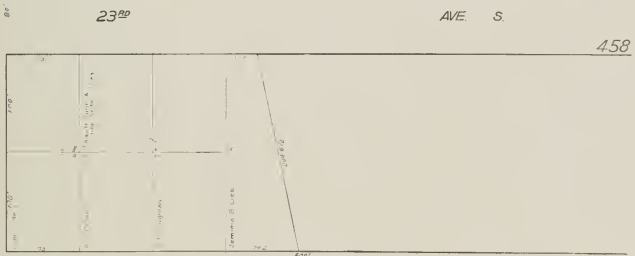

S S F H & R R A
BAY VIEW HD 455N



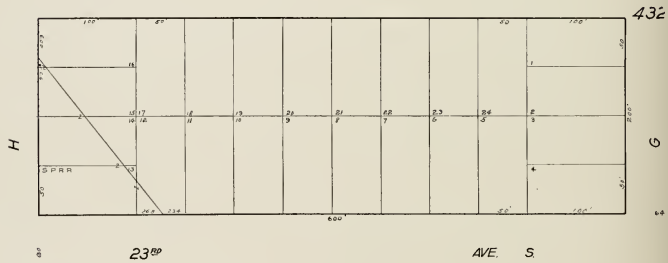
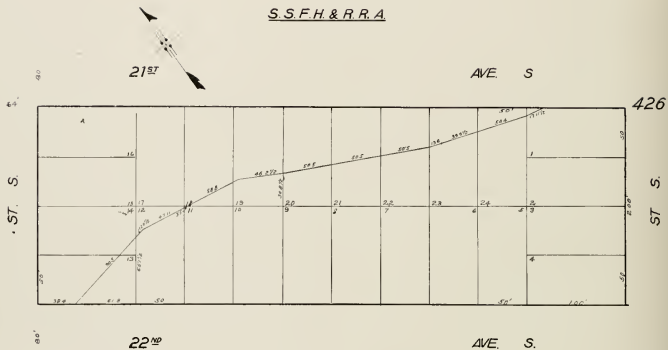
S. S. F. H. & R. R. A.
BAY VIEW HD. ASSN.





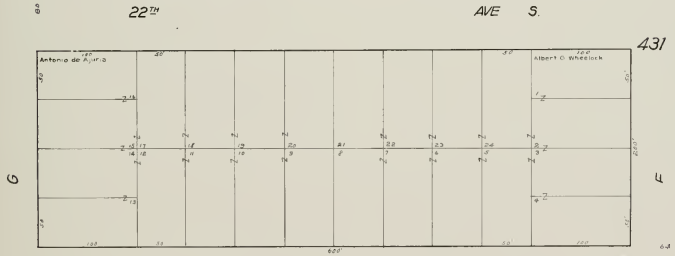
S S F H & R R A
MAP No. 4 of TIDE LANDS
BAY VIEW HD ASSN




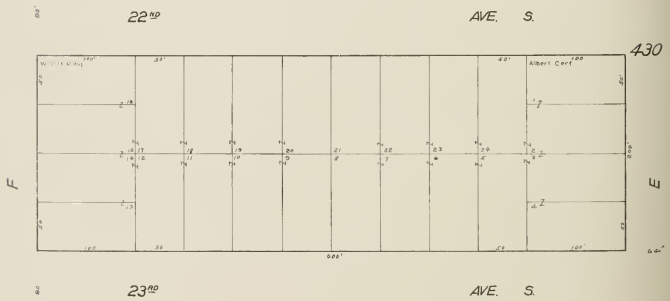
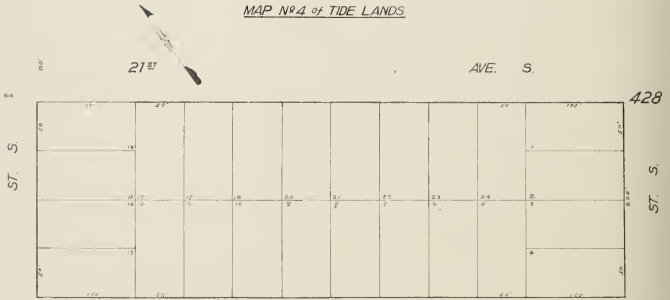
SAN FRANCISCO HOMESTEADS



MAP No. 4 of TIDE LANDS

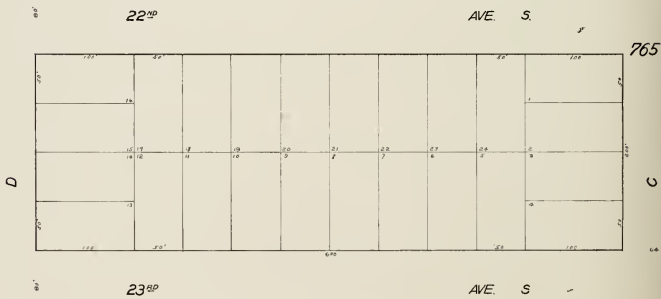


MAP No 4 of TIDE LANDS



Block No 428 to M. S. Jones *

MAP No 4 of TIDE LANDS


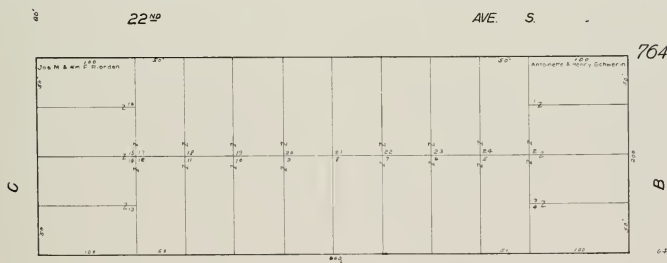


24TH

Block No 249 To Wm. H. 110
763 - Anna M. 547/110/12


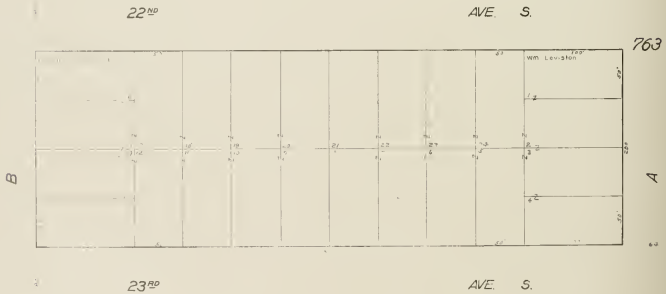
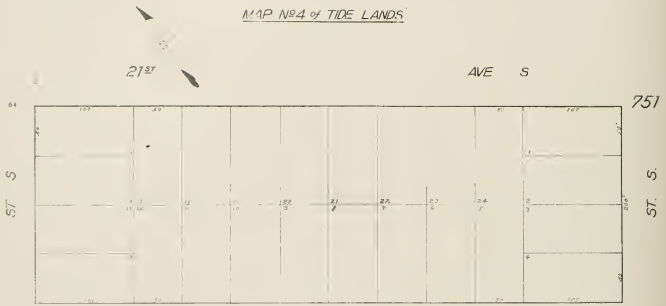
AVE S

MAP N^o 4 of TIDE LANDS




SAN FRANCISCO HOMESTEADS

MAP No 4 of TIDE LANDS




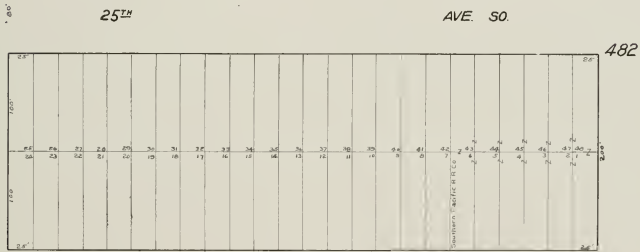



HUDSON GARDEN TRACT




Blocks 471, 481 & 498 to E M Hudson Trig
G.W. '76

HUDSON GARDEN TRACT



lots without Name or Z mark to E. M. Hudson et al

SAN FRANCISCO HOMESTEADS



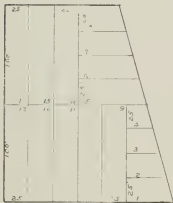
Blocks 469, 483 & 496 to E. M. Hudson 1/2
L. W. 1/6

HUDSON GARDEN TRACT
BAY VIEW HD ASSN



25TH


AVE S.



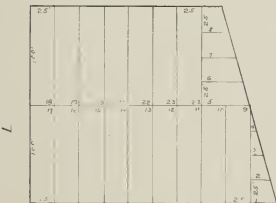
86

25TH

AVE S.



46⁴



7

88

27TH

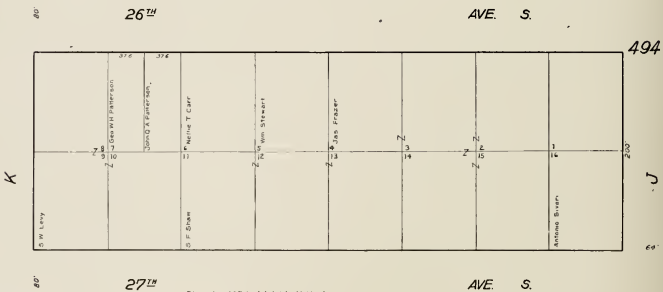
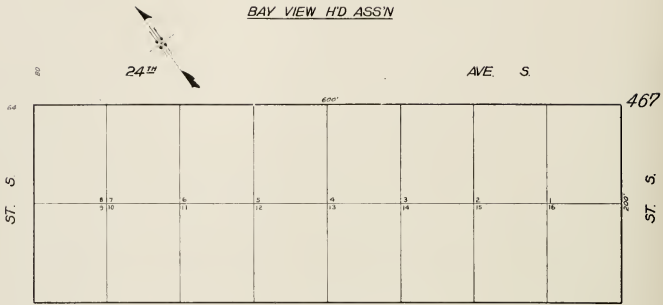
AVE.



49⁵

AVE S.

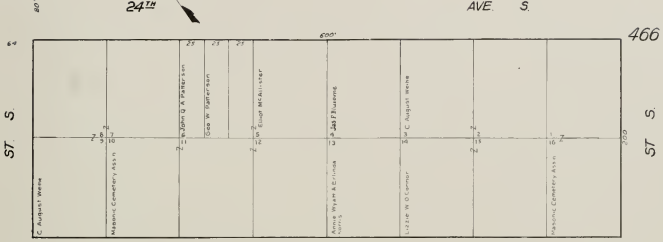
LOTS A, B, C, D, E, F, G, H, I, J, K, L, M, N, O, P, Q, R, S, T, U, V, W, X, Y, Z mark to [unclear] [unclear]



Block No 467 to Adjs/ide M Marks

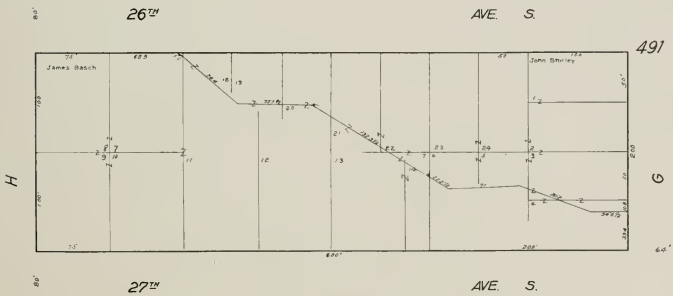
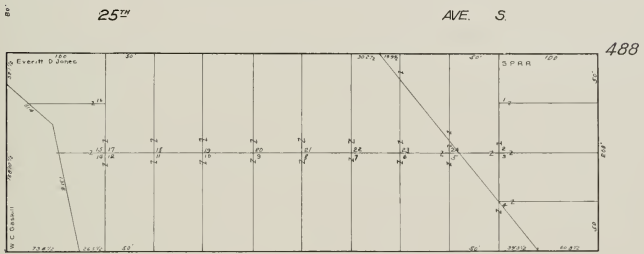
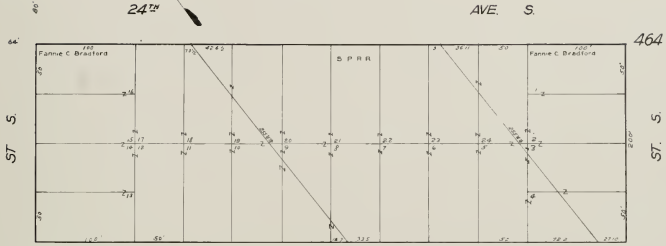
Regular Lots 75'x100'

BAY VIEW HD ASS'N


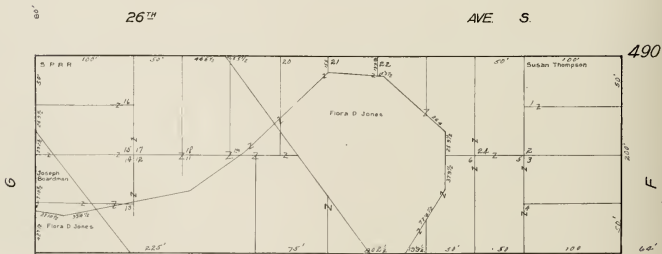
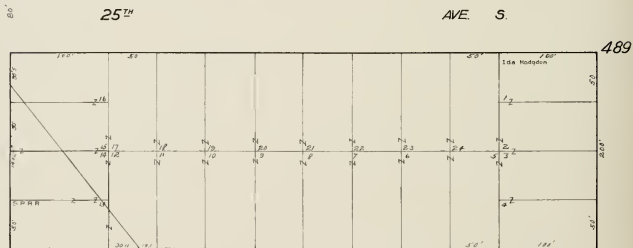
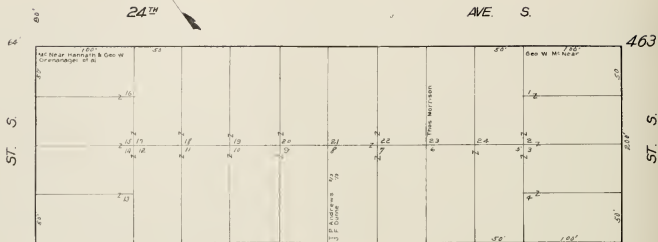


27TH AVE. S. Regular Lots 75' X 100'



MAP NO. 4 of TIDE LANDS
BAY VIEW HD. ASS'N



MAP N^o 4 of TIDE LANDS
BAY VIEW HD ASSN



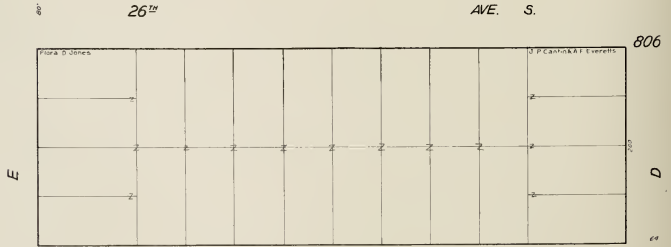
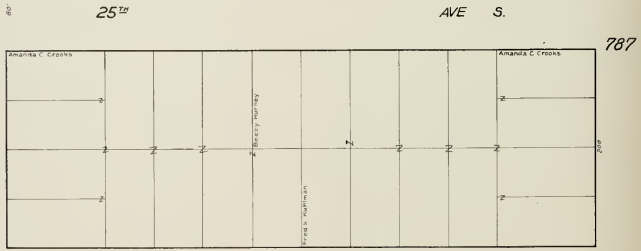
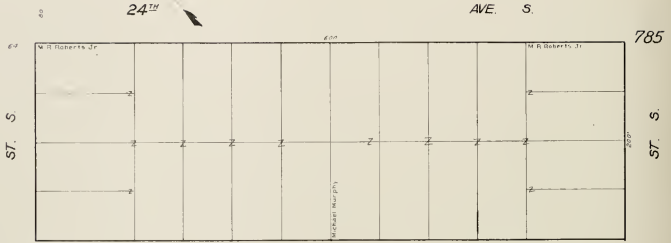
MAP N^o 4 of TIDE LANDS



Block No 786 to Amanda C. Brooks


AVE S. Regular Lots 50 x 100'

MAP N^o 4 of TIDE LANDS





Regular Lots 50'x100'

MAP N^o 4 of TIDE LANDS





27TH AVE. S. Block No 805 to Antonia de Ajuria Regular Lots 50' x 100'

MAP N^o 4 of TIDE LANDS



MAP No 4 of TIDE LANDS




27th

Block No 782 to J F Dunne and $\frac{1}{2}$ T P Andrews and $\frac{1}{2}$

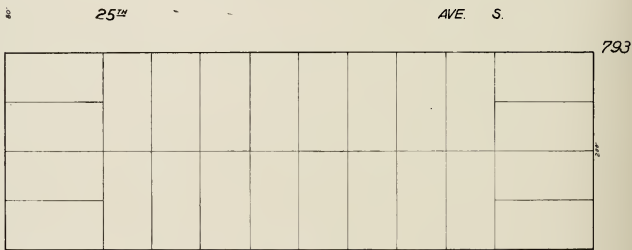
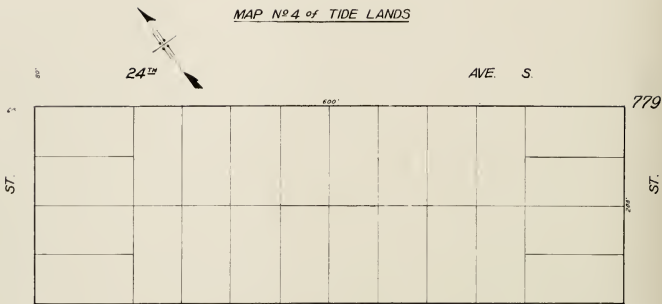
AVE S

Regular Lots 50'x100'

MAP No 4 of TIDE LANDS



MAP No 4 of TIDE LANDS



80' 27th AVE. S 800 TEVIS

Block No 779 to [Emma G Bond, Amyra G Allen, Clara G Morris, Julia G Trusset, Mary B Garratt, John Shirley]
- 793 to John Shirley

Regular Lots 50' x 100'

MAP No 4 of TIDE LANDS

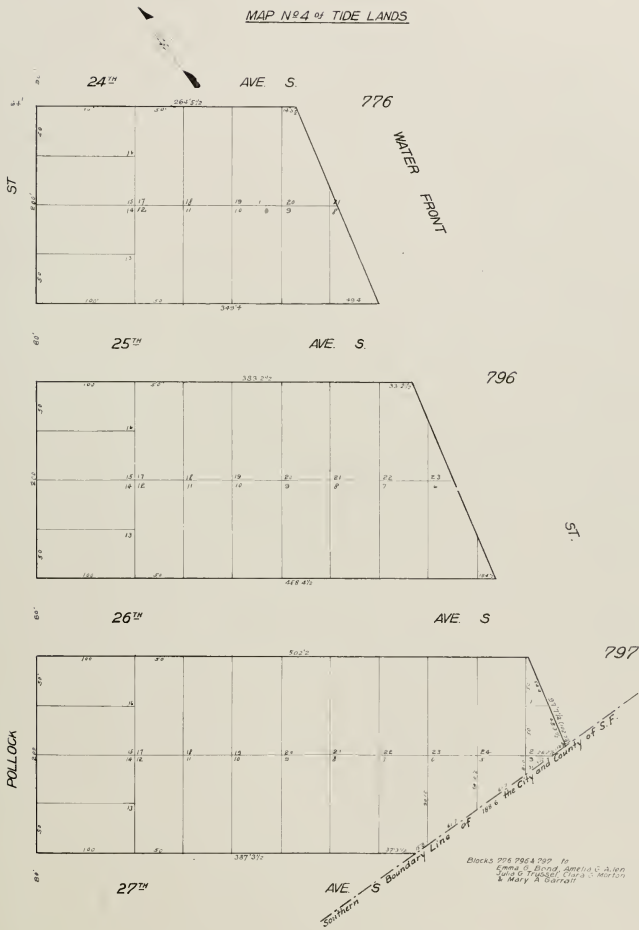


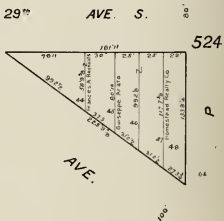
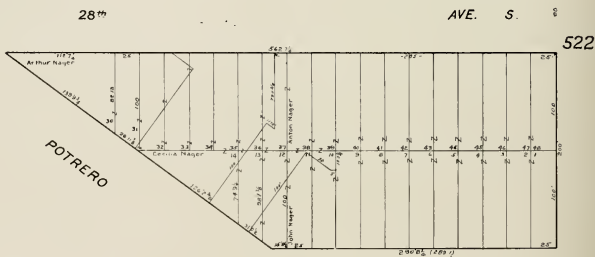
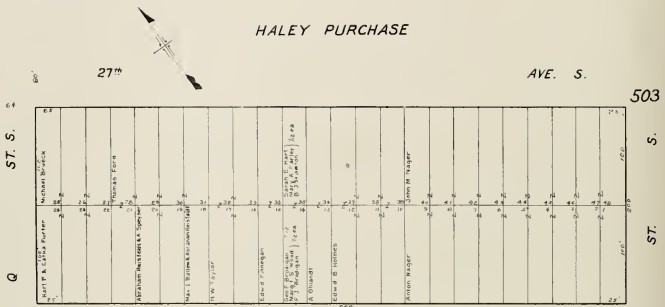
80' 27TH AVE S

Block No 808 to John Shirley
794 to Gustave Heis.

Regular Lots 50' x 100'

MAP N^o 4 of TIDE LANDS






HUDSON GARDEN TRACT


27TH

AVE. SO.




28TH

AVE. SO.



29TH

AVE. SO.

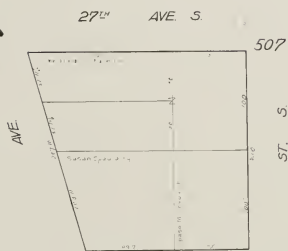


28TH

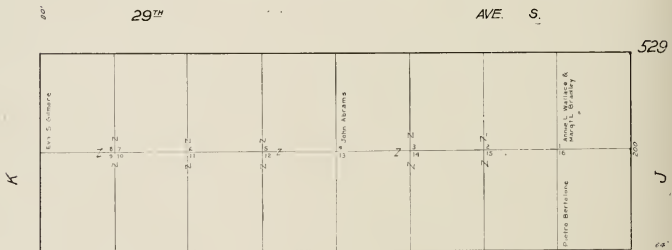
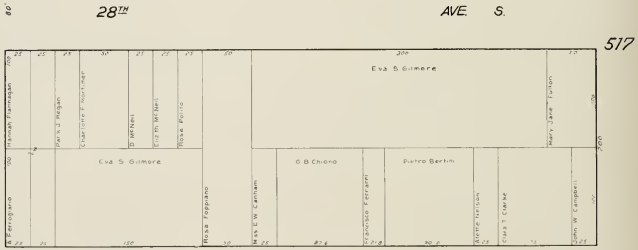
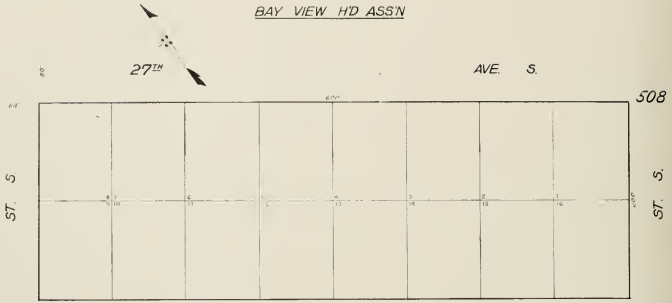
AVE. SO.

Blocks 505, 506 & 520 to (E. M. Hudson 5/6
L. Willetta Hudson 1/6

BAY VIEW HD. ASS'N



BAY VIEW HD ASS'N



Block No 508 to John O Reis

Regular Lots 75'x100'

BAY VIEW HD ASSN

27TH

AVE. S.

509

57 S

57 S



28TH

AVE S.

516



29TH

AVE. S.

530

J

I



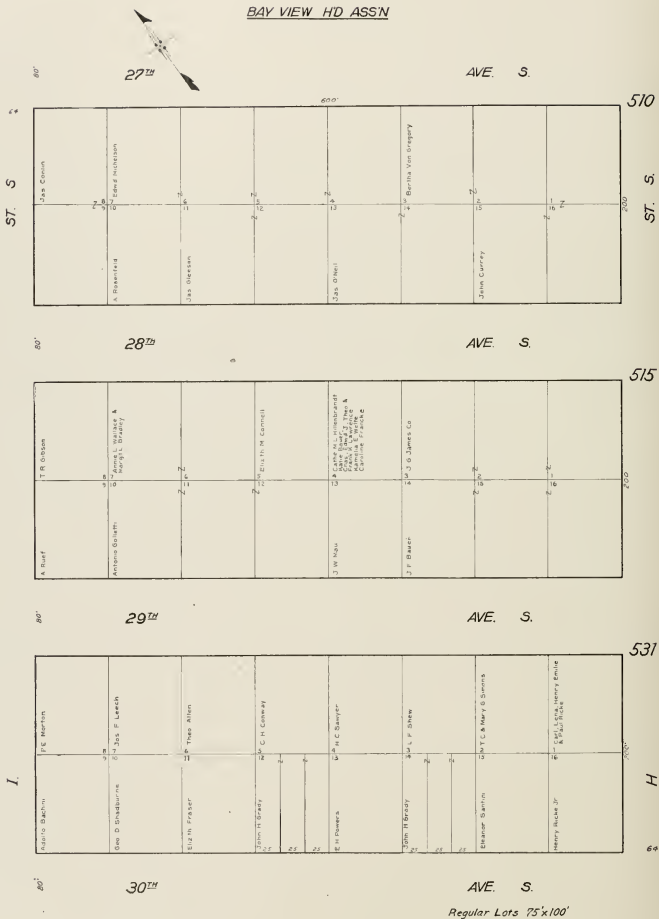
30TH

AVE. S.

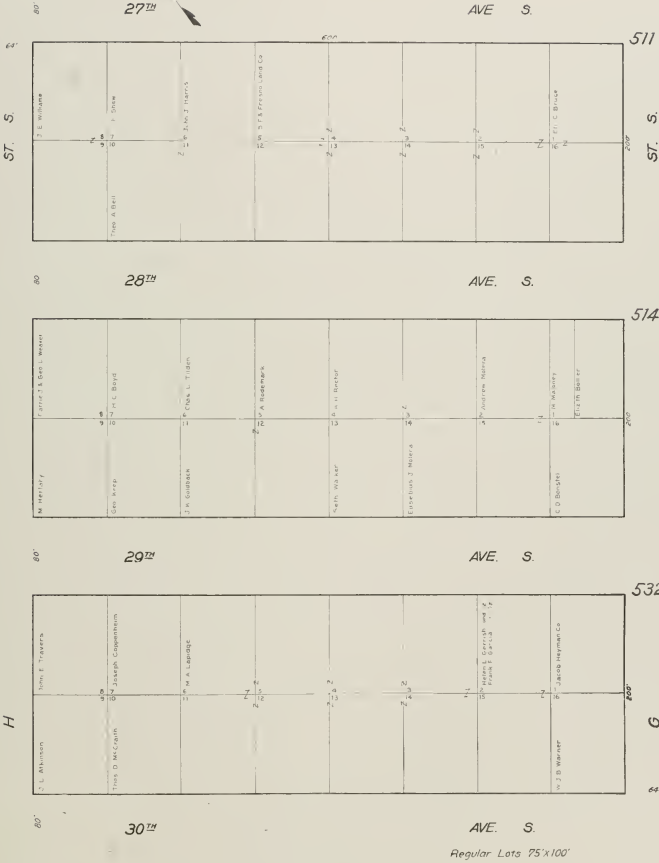
Block No 509 re Charles D. Ford

Regular Lots 75'x100'

BAY VIEW HD ASSN

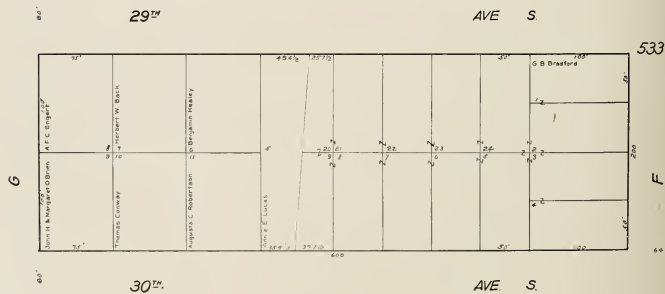
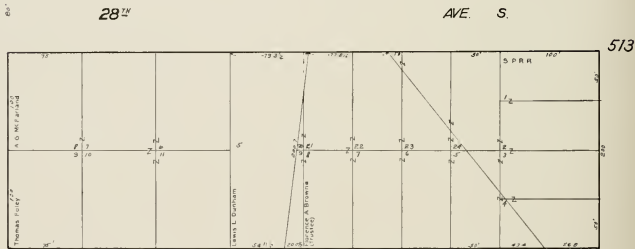


BAY VIEW H'D ASS'N

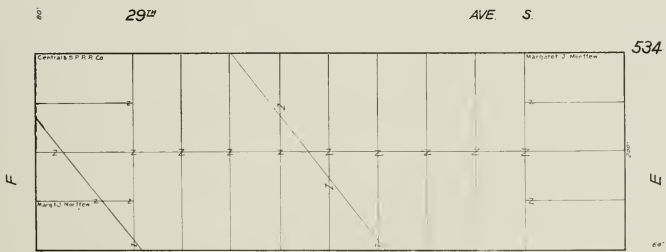

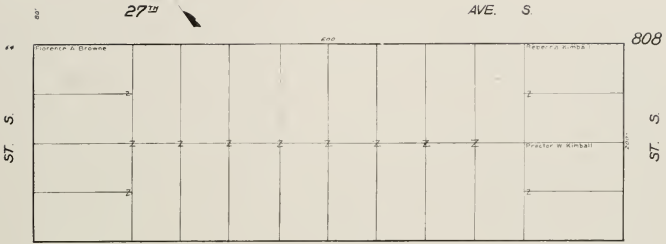


Regular Lots 75'x100'

MAP No 4 of TIDE LANDS
BAY VIEW HD ASS'N

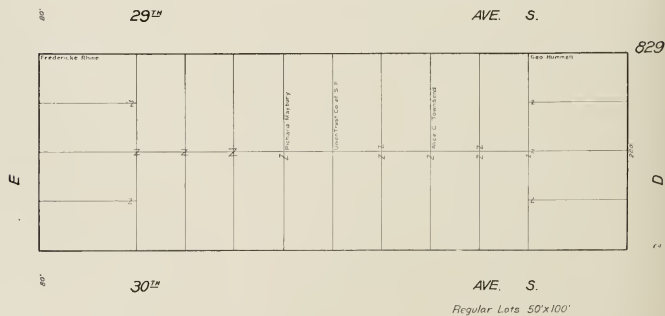
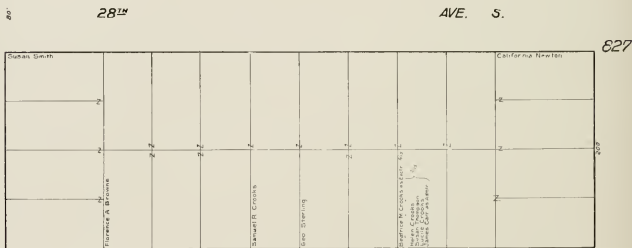
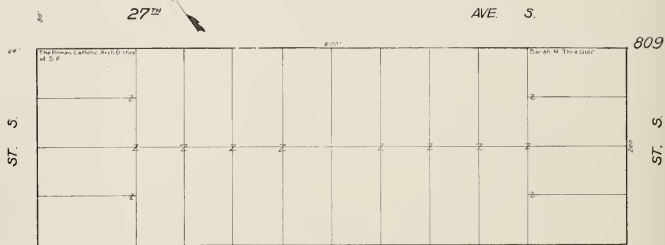


MAP No 4 of TIDE LANDS



Regular Lots 50 x 100

MAP No. 4 of TIDE LANDS



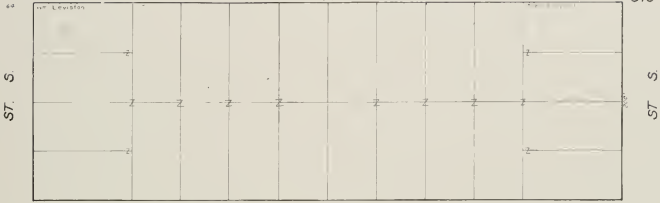
Regular Lots 50'x100'

MAP N^o 4 of TIDE LANDS

27th

AVE. S.

810



28th

AVE. S.

826



29th

AVE. S.

830



30th



AVE. S.

Block No. 830 to Gustave Niebaum

Regular Lots 50'x100'

SAN FRANCISCO HOMESTEADS

MAP N^o4 of TIDE LANDS



30th

AVE. S.

Block No. 811 to Emma G. Bond, Amelia G. Bond, Clara G. Norton,
Julia G. Tronchi & Mary A. Garratt

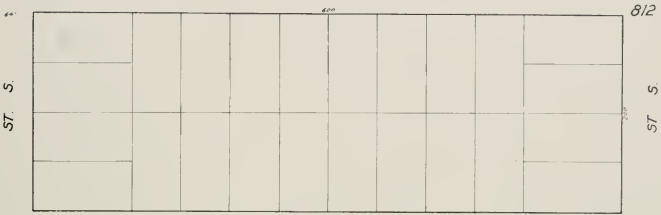
Block Nos. 825 & 831 "Marble" Place

Regular Lots 50'x100'

MAP No 4 of TIDE LANDS



AVE. S



28TH

AVE. S.



29TH

AVE. S.



30TH

AVE. S.

Block No 812 to Gustaf Nebaum


Regular Lots 50'x100'

B

A

SAN FRANCISCO HOMESTEADS

MAP No 4 of TIDE LANDS



Block No 833 to Gustave Niebaum

Regular Lots 50'x100'

MAP No 4 of TIDE LANDS



27TH

AVE S.

814

ST

ST



28TH

AVE S.

822



29TH

AVE S.

834

SHIP

DOCK




30TH

AVE S.

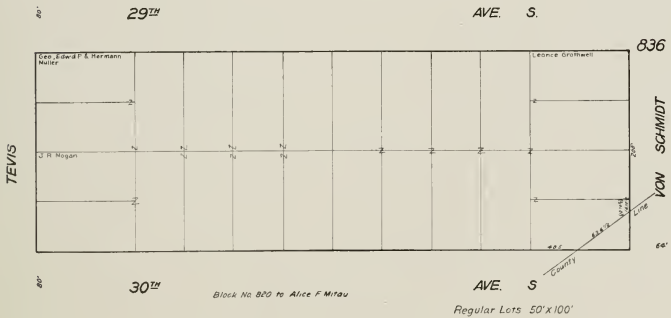

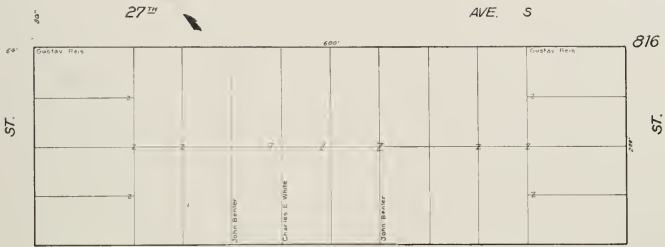
Block No 614 to 618 of Bandman
Sub 1 - 50' 00" W.

Regular Lots 50 x 100'

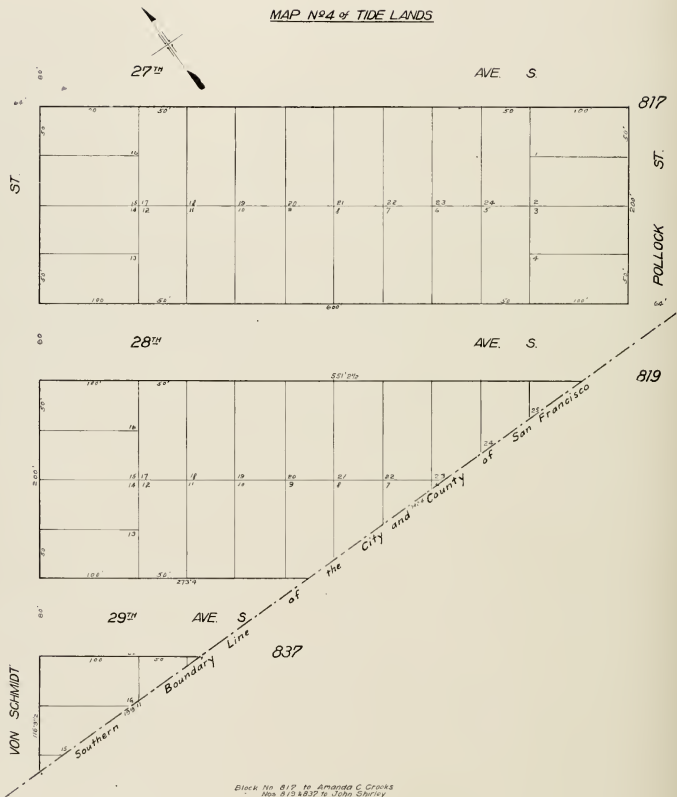
MAP No 4 of TIDE LANDS



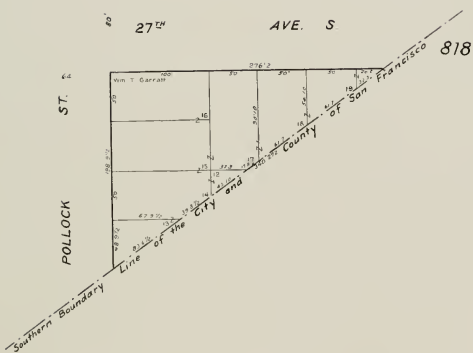
MAP No 4 of TIDE LANDS




MAP No 4 of TIDE LANDS



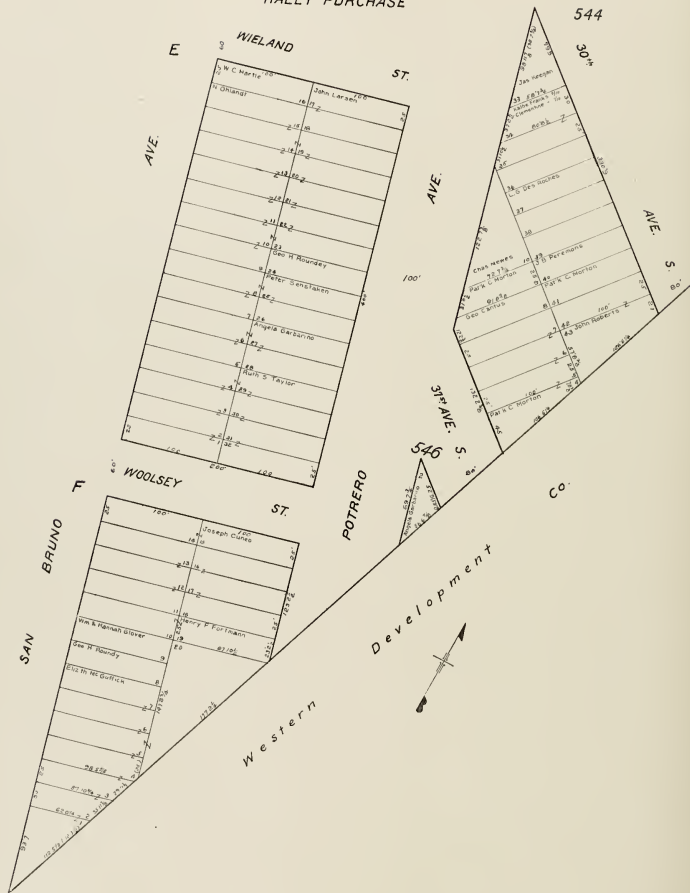
MAP N^o 4 of TIDE LANDS




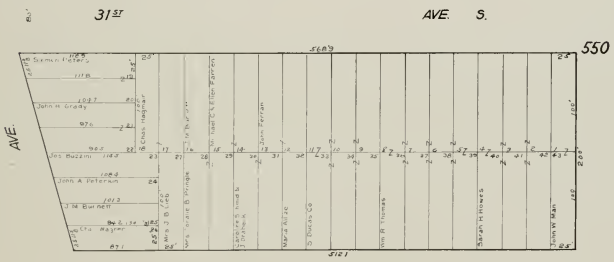
HALEY PURCHASE





HALEY PURCHASE



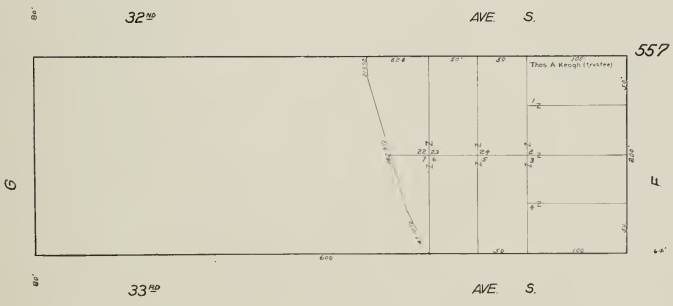
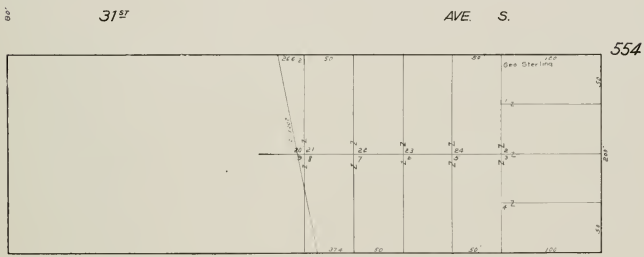
BAY PARK HD ASSN
BAY VIEW HD ASSN



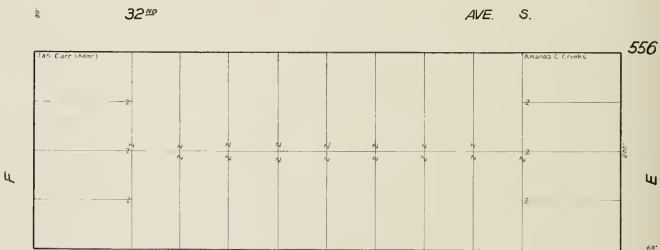

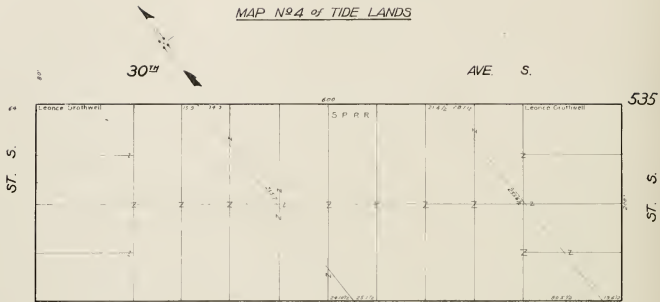
33rd AVE. S.



MAP No 4 of TIDE LANDS
BAY VIEW H'D ASS'N

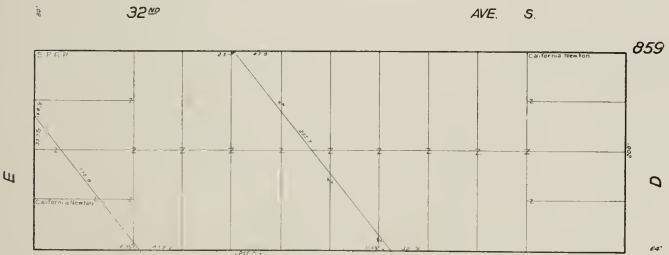
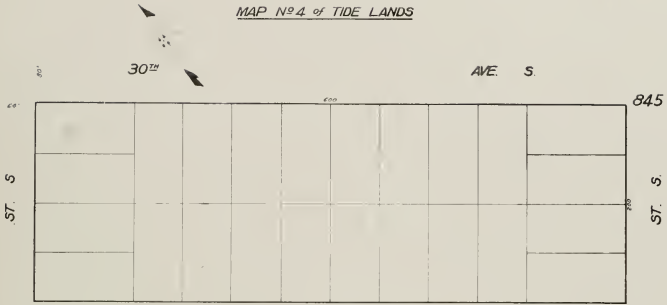


MAP No 4 of TIDE LANDS



33RD AVE. S
Regular Lots 50'x100'

MAP N^o 4 of TIDE LANDS



33rd AVE. S



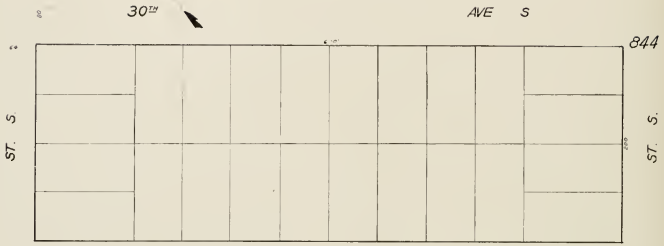
Block 845 to Mary E Van Schroeder

AVE. S.

Regular Lots 50'x100'

SAN FRANCISCO HOMESTEADS

MAP N^o 94 of TIDE LANDS





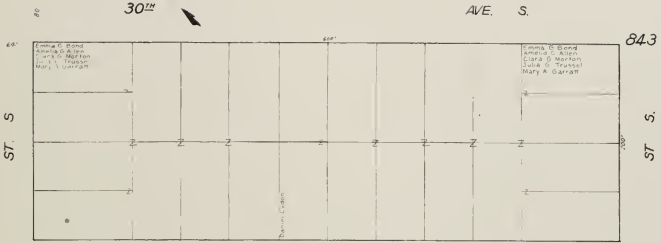
33rd

Block 844 to T. J. Moynihan
847 to F. O. Jones
858

AVE S.

Regular Lots 50' x 100'


MAP No 4 of TIDE LANDS



Block 848 to J. A. Drinkhouse

Regular Lots 50'x100'




MAP No 4 of TIDE LANDS



33rd AVE. S. Regular Lots 50'x100'

Block No 842 to Beatrice M. Cross
 " 849 " James Simpson
 " 856 " Max Goldsmith

MAP N^o 4 of TIDE LANDS

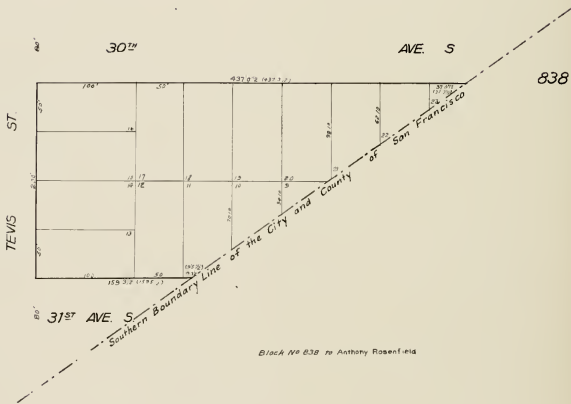


33rd AVE. S

Blocks 851 & 854 to Max Goldsmith
Block 840 to James L. Flood

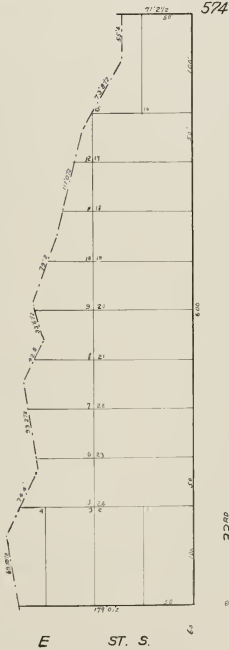
Regular Lots 50 x 100'

MAP NO 4 of TIDE LANDS




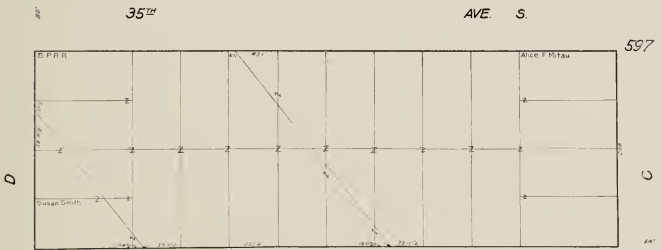
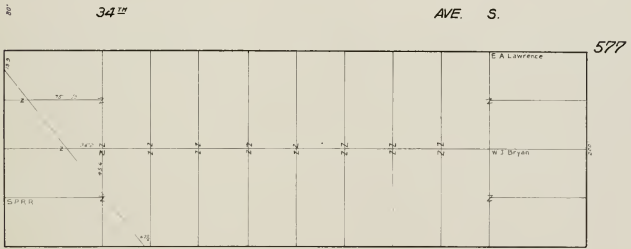
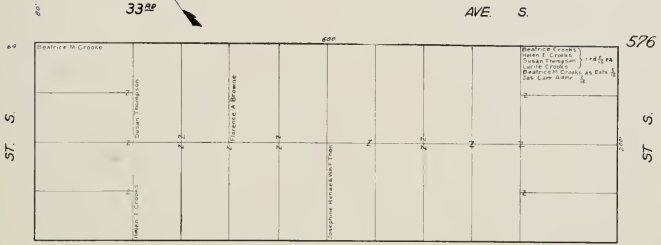
Block No 638 to Anthony Rosenfield

MAP No 4 of TIDE LANDS

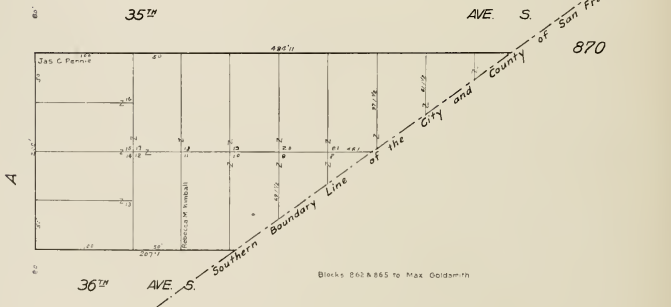
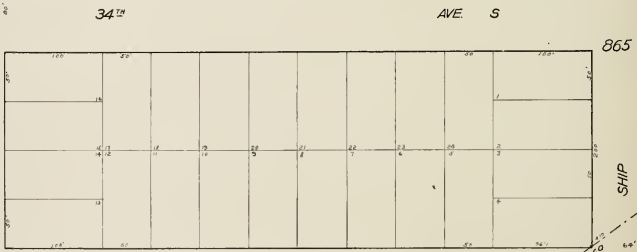
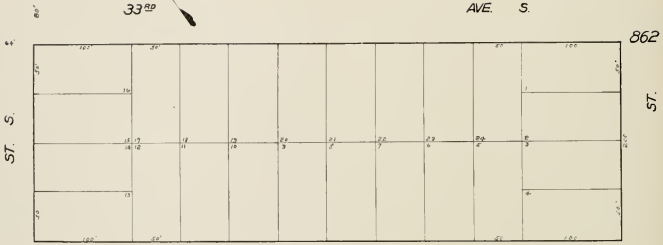


Block 120 574 to
 Beatrice W. Cross
 1890
 1891
 1892
 1893
 1894
 1895
 1896
 1897
 1898
 1899
 1900
 1901
 1902
 1903
 1904
 1905
 1906
 1907
 1908
 1909
 1910
 1911
 1912
 1913
 1914
 1915
 1916
 1917
 1918
 1919
 1920
 1921
 1922
 1923
 1924
 1925
 1926
 1927
 1928
 1929
 1930
 1931
 1932
 1933
 1934
 1935
 1936
 1937
 1938
 1939
 1940
 1941
 1942
 1943
 1944
 1945
 1946
 1947
 1948
 1949
 1950
 1951
 1952
 1953
 1954
 1955
 1956
 1957
 1958
 1959
 1960
 1961
 1962
 1963
 1964
 1965
 1966
 1967
 1968
 1969
 1970
 1971
 1972
 1973
 1974
 1975
 1976
 1977
 1978
 1979
 1980
 1981
 1982
 1983
 1984
 1985
 1986
 1987
 1988
 1989
 1990
 1991
 1992
 1993
 1994
 1995
 1996
 1997
 1998
 1999
 2000

MAP No 4 of TIDE LANDS



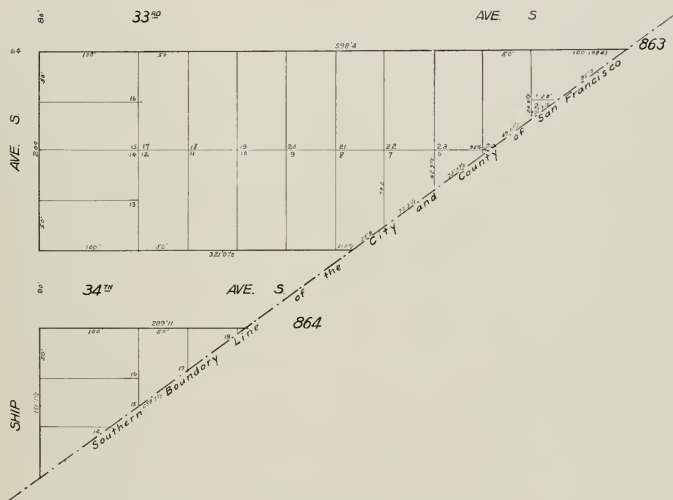
MAP No. 4 of TIDE LANDS



Blocks 862 & 865 to Max Goldsm'n

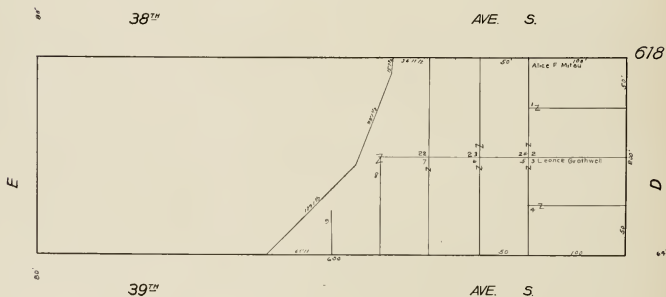
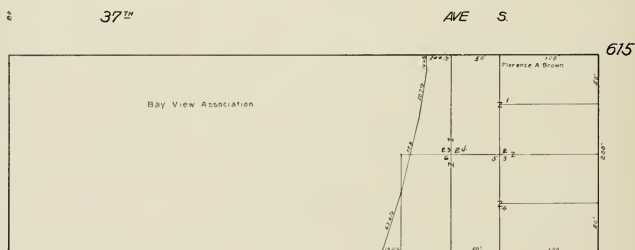



MAP No 4 of TIDE LANDS


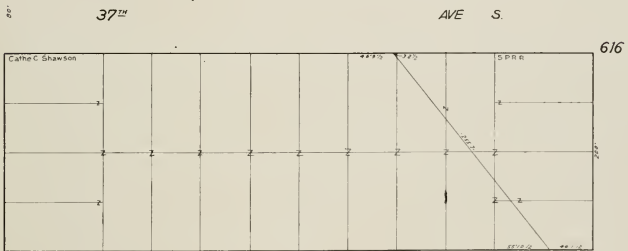
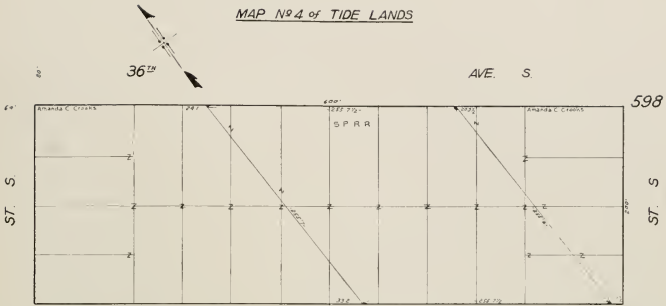


Block 863 to Goldsmith
864 to O. S. Gerding

MAP No 4 of TIDE LANDS



MAP No 4 of TIDE LANDS



39TH AVE. S.
Regular Lots 50' X 100'

MAP No 4 of TIDE LANDS



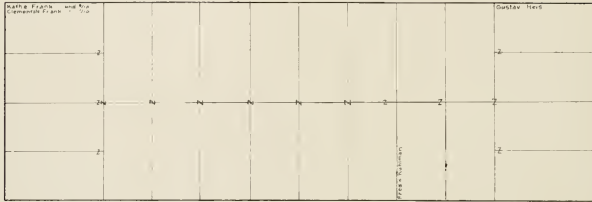
0.1"

36TH

AVE S

872

ST. S.




ST. S.

0.1"

37TH

AVE S

873



0.1"

38TH

AVE S

875

C



B

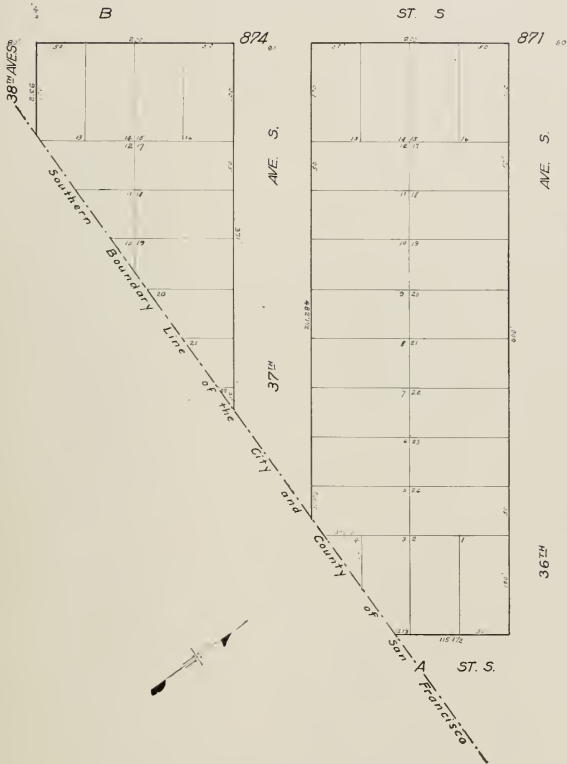
0.1"

39TH

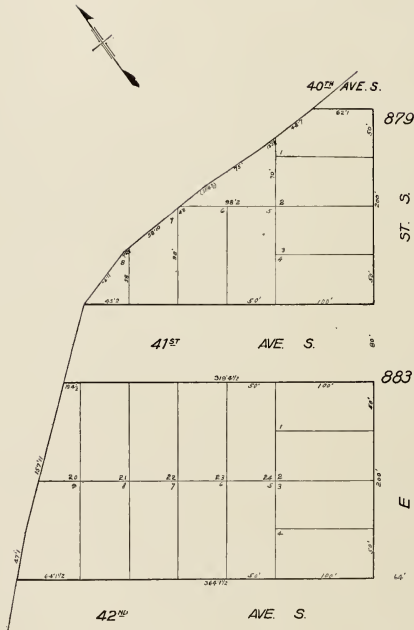
AVE S

Regular Lots 50'X100'

MAP N^o 4 of TIDE LANDS

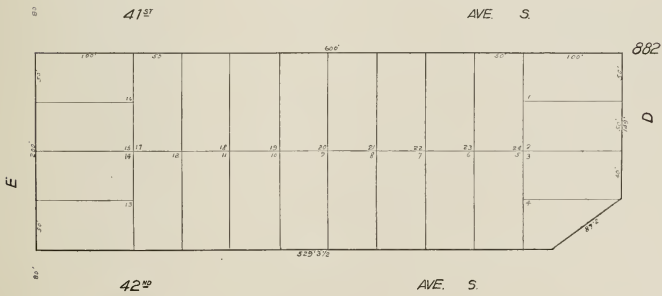

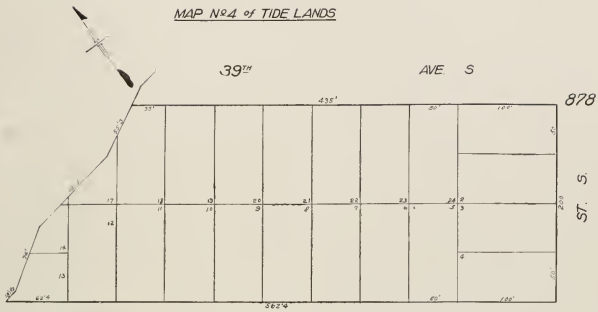


Block 871 to Sol Goldsmith
874 Elizabeth S. Gerberding

MAP No 4 of TIDE LANDS

Block 879 to Max Goldsmith
 883 to Theo D. Neugeb (Trustees)

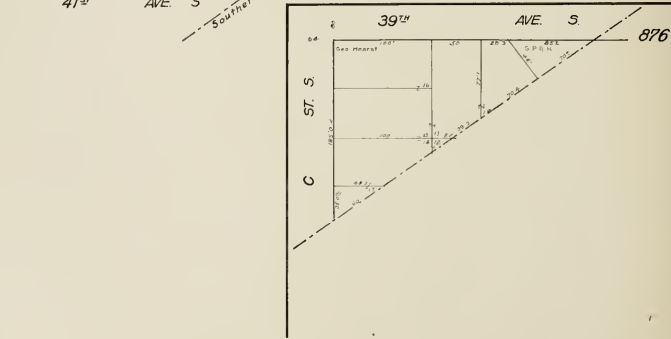
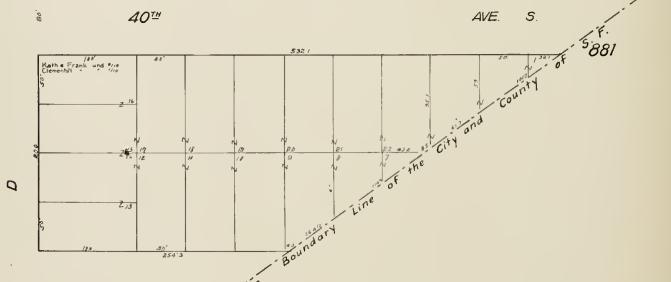
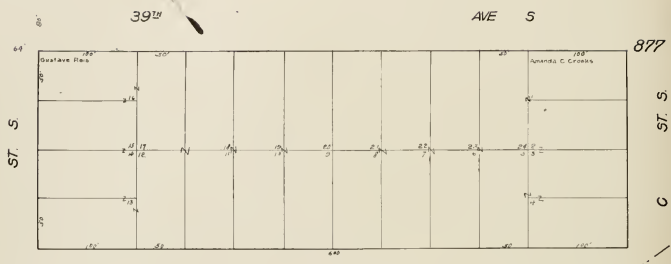
MAP No. 4 of TIDE LANDS



Block 878 & 882 to Susan Smith
 Block 880 to Thos A Keogh

SAN FRANCISCO HOMESTEADS

MAP No. 4 of TIDE LANDS



MAP N^o4 of TIDE LANDS

