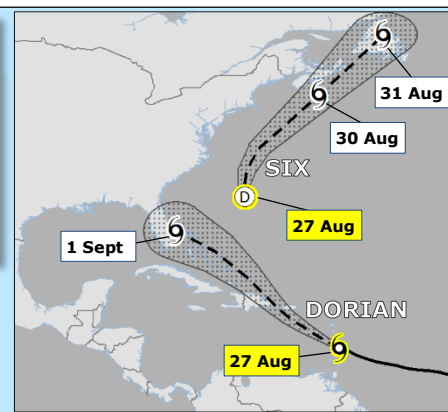
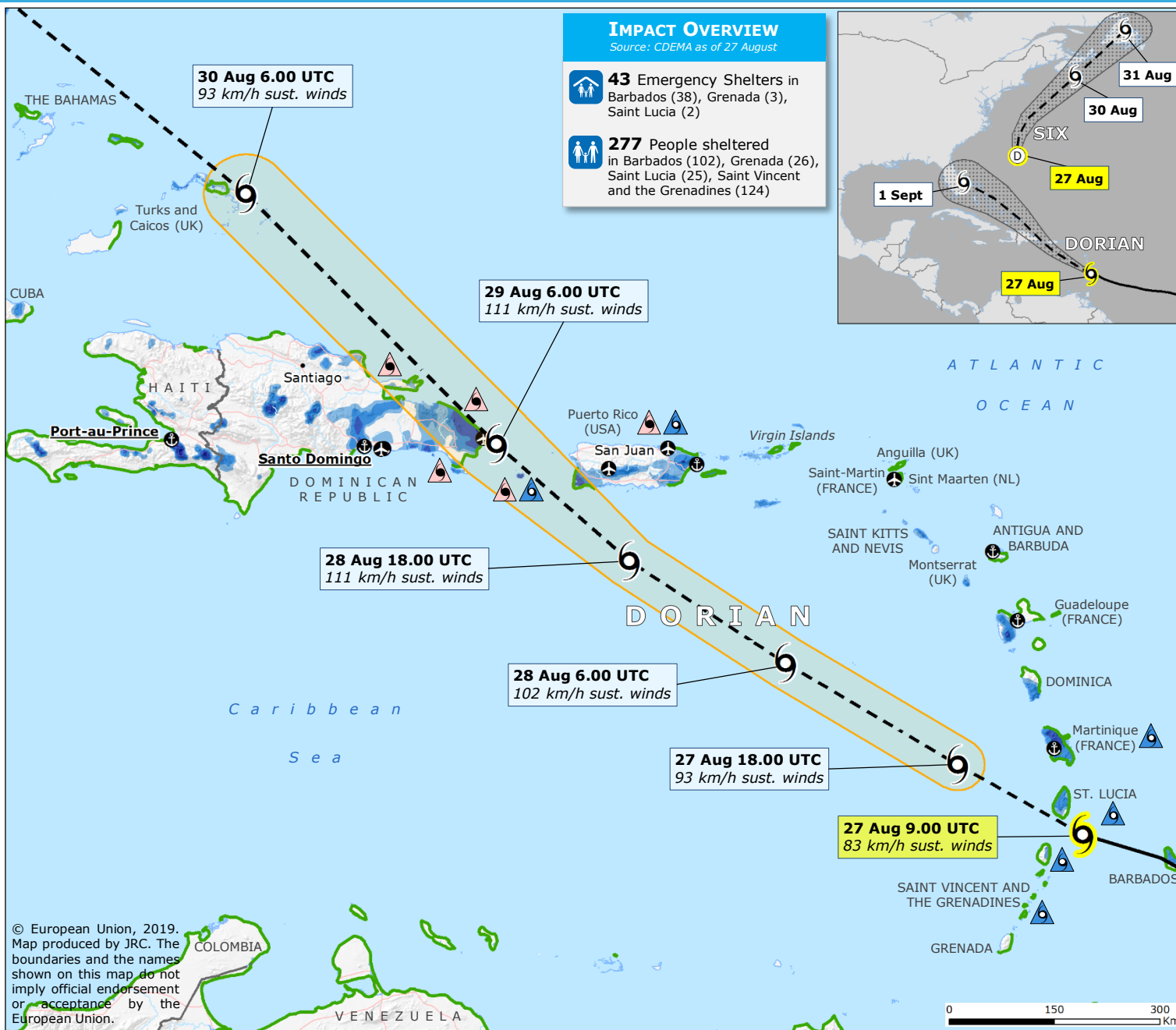


The Caribbean | Tropical Cyclone DORIAN



TROPICAL CYCLONE (TC)
Source: GDACS, NOAA

- Current position
- Past track
- Forecast track

Intensity

- Ⓓ < 63 Km/h (Tropical depression)
- Ⓕ 63-118 Km/h (Tropical storm)

Wind buffer

- 93-118 Km/h

TC Uncertainty cone

STORM SURGE
Source: JRC, HWRF

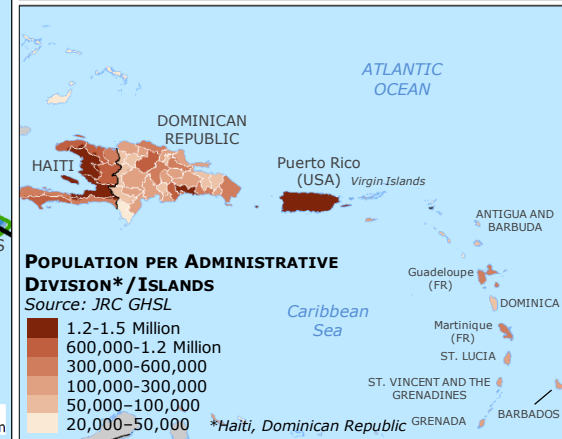
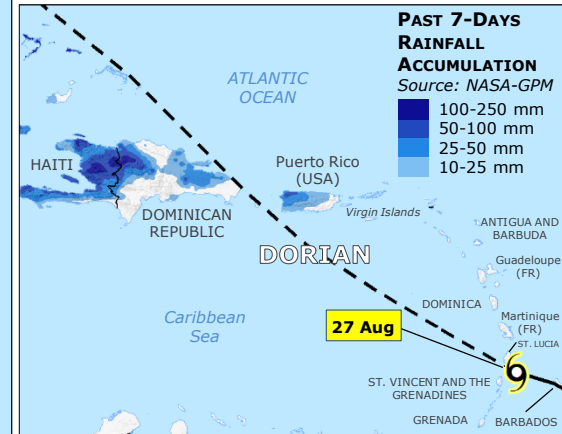
- 0.1-0.5 m

5-DAYS RAINFALL FORECAST
Source: NOAA-HWRF

- 250-500 mm
- 100-250 mm
- 50-100 mm
- 25-50 mm

COMMUNITY ADVISORY
Source: NOAA

- ⚠ Hurricane watch
- ⚡ Tropical storm warning
- ⚓ Main Port
- ✈ Main Airport



© European Union, 2019. Map produced by JRC. The boundaries and the names shown on this map do not imply official endorsement or acceptance by the European Union.

