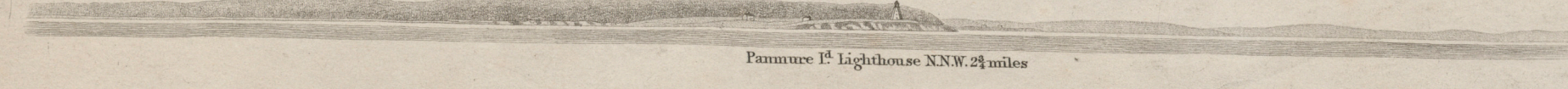




Panmure Lighthouse N.W. 1 mile



Panmure Lighthouse N.W. 2 miles



### CARDIGAN BAY

Surveyed by CAPTAIN H. W. BATHFIELD, R.N. F.S. 1844

Panmure 46° 0' 45" N  
Lighthouse 62° 22' 40" W

High Water F. & C. VIII 80° - Spring Tides Rise 6 feet - Neap 3 ft 8 in.  
2. Bay C. Cape of Good Hope 1.5 miles - Little Bay 1.7 miles  
at level of ground on West & East of land in chart, at times

Figures on the land show the height in feet

SOUNDINGS IN FEET

Magnetic Variation in 1862 increasing about 2 annually

Published according to Act of Parliament at the Hydrographic Office of the Admiralty, Sept. 12<sup>th</sup> 1850, Corrections 1857, May 6<sup>th</sup>  
Sold by J. P. Farr, Agent for the Admiralty Charts, 21, Strand, London, W.C.