

太原府志卷二

圖考

古人左圖右書索理於書索象於圖周禮職方氏掌天下之圖以辨九州凡山川之險易道路之遠近城郭之廣狹按圖而稽如指諸掌我

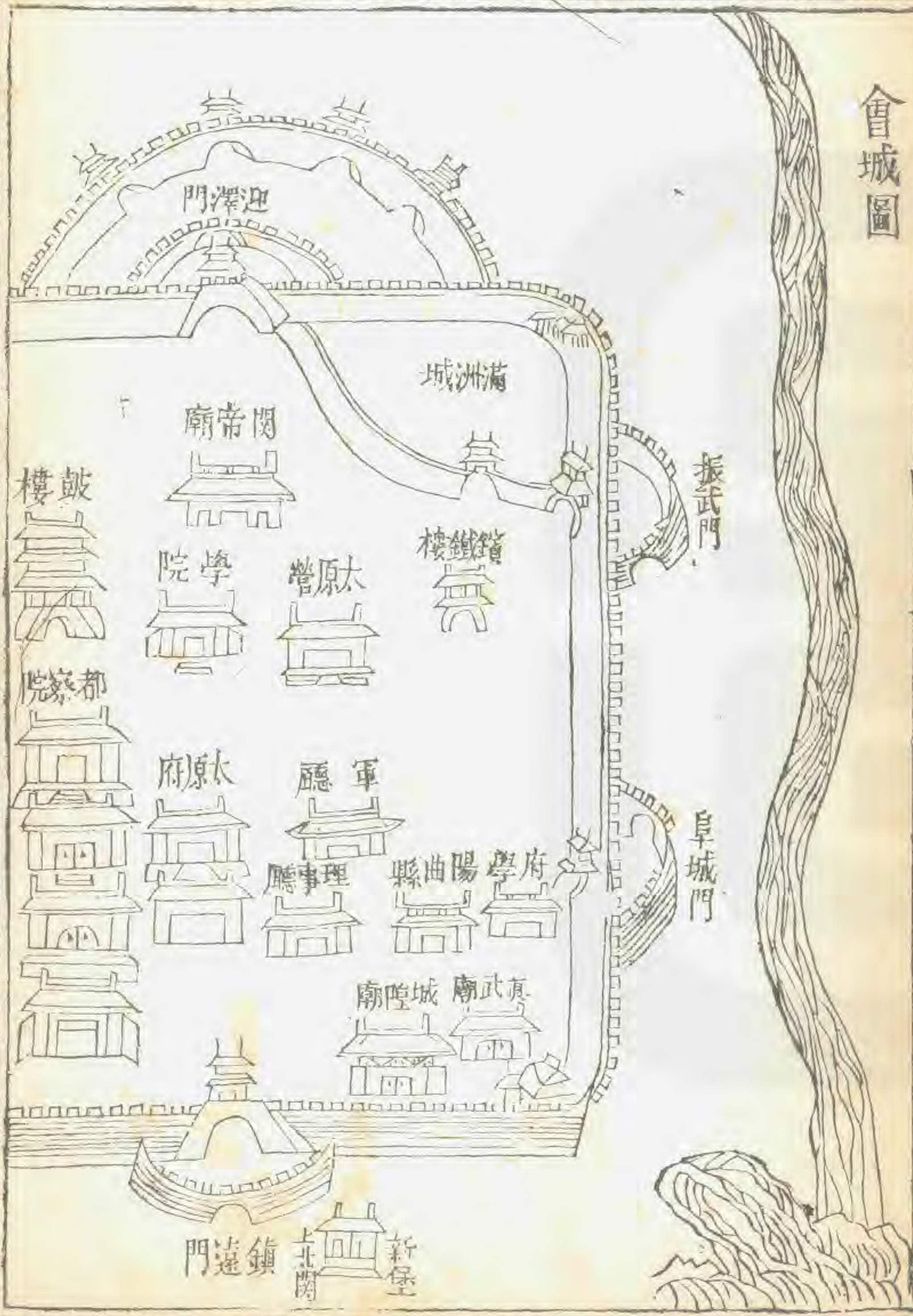
國家至德覃敷疆圉無外誠有圭步所難測者太原密邇畿輔被

化尤先爰參攷規制繪列諸圖首會城次屬邑方幅之間星羅碁布覽者可以得其概焉志圖考

太原府志

卷二圖考

會城圖



南



太原府志

卷二圖考

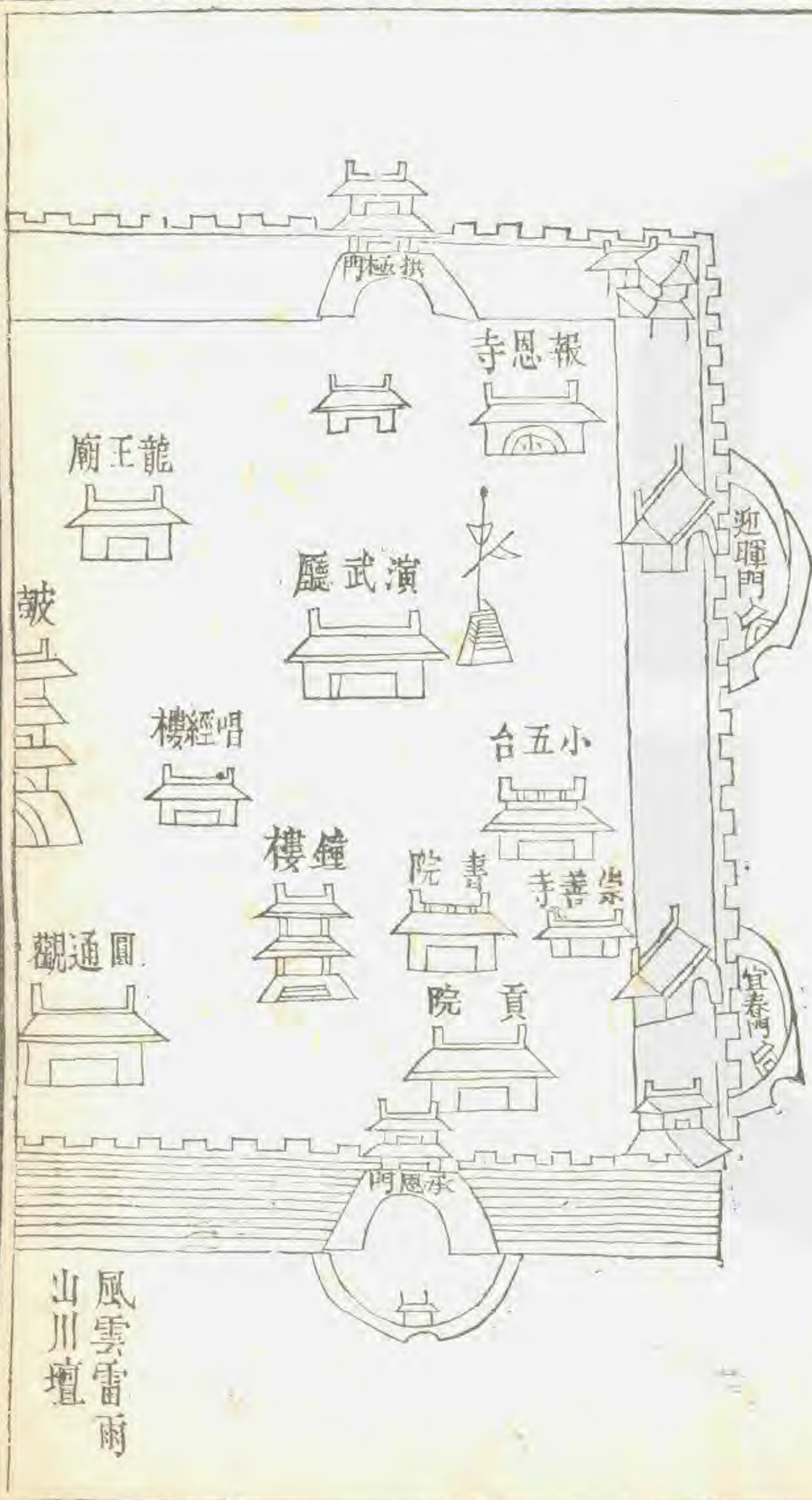
西平遙縣界

永寧州界

保德州界

北





太原府志

卷二圖考

三

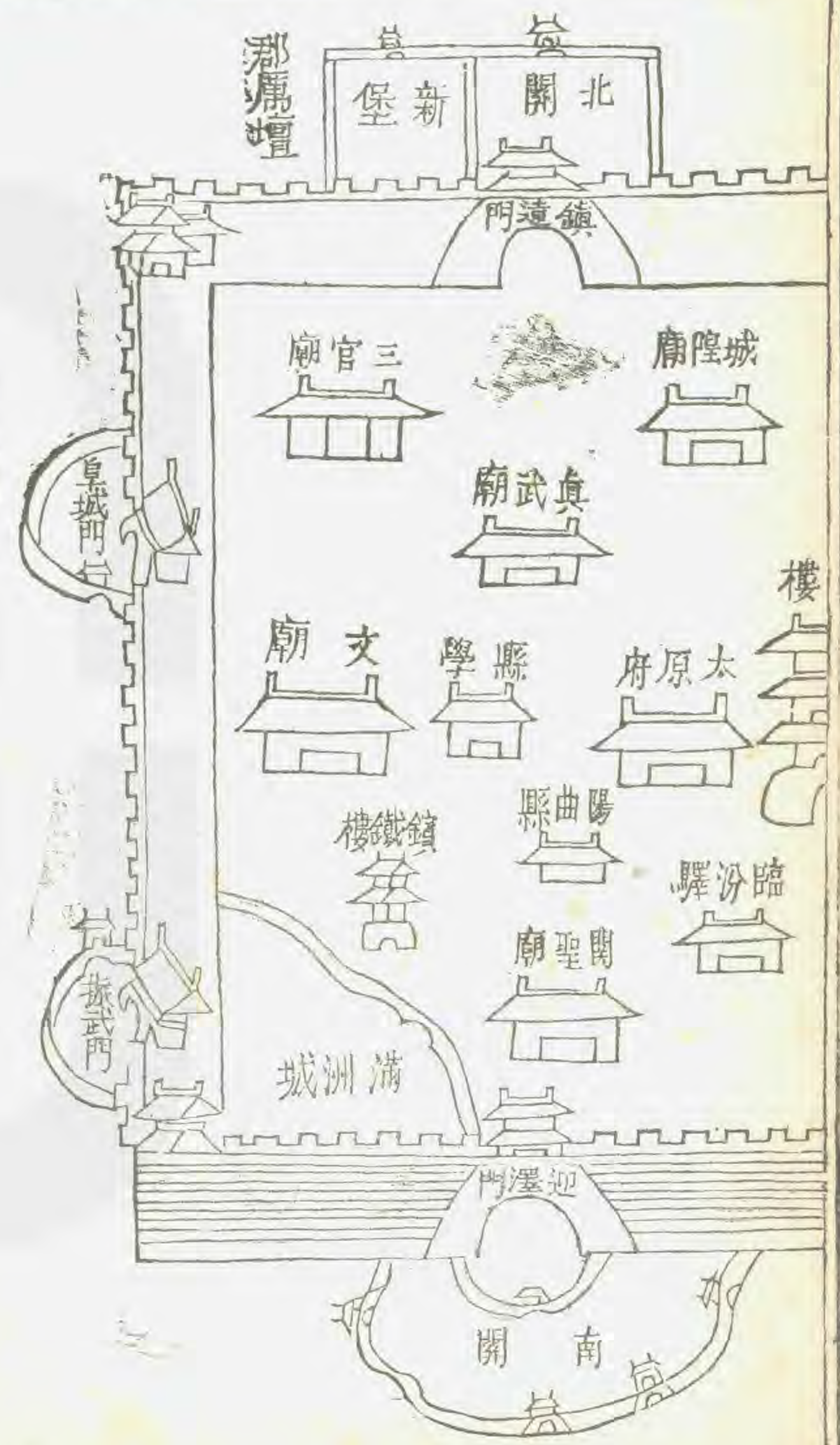
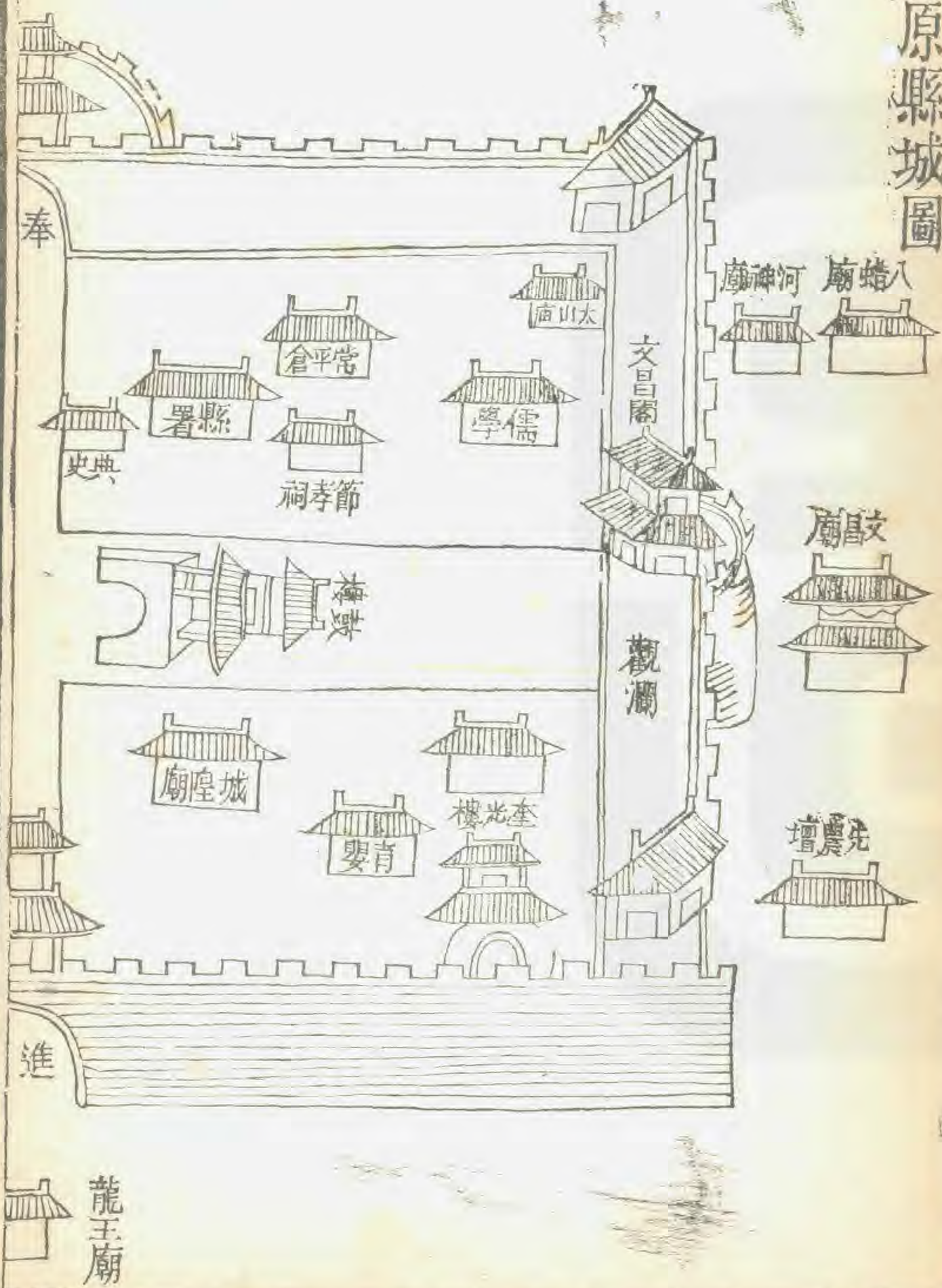


太原府志

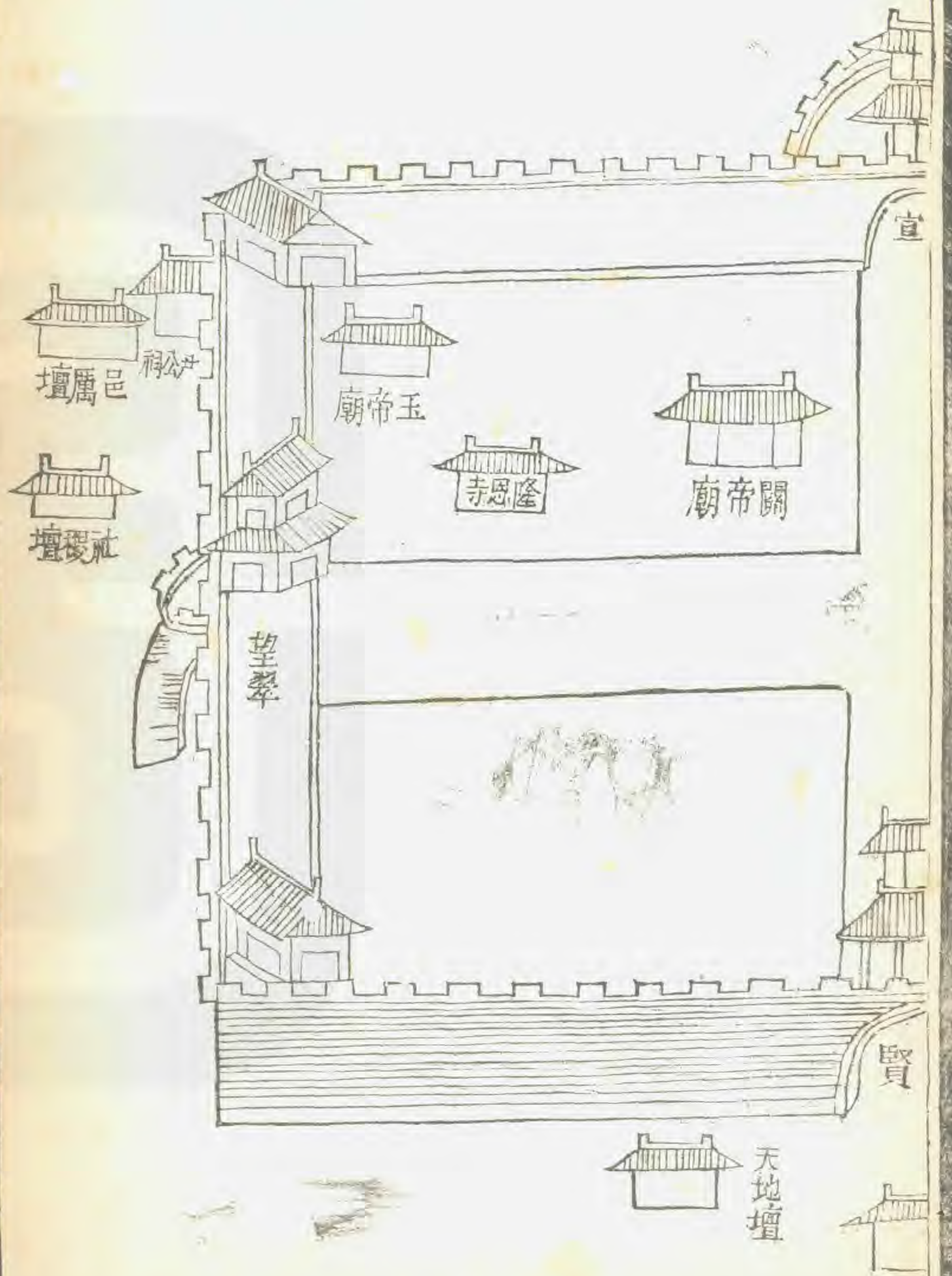
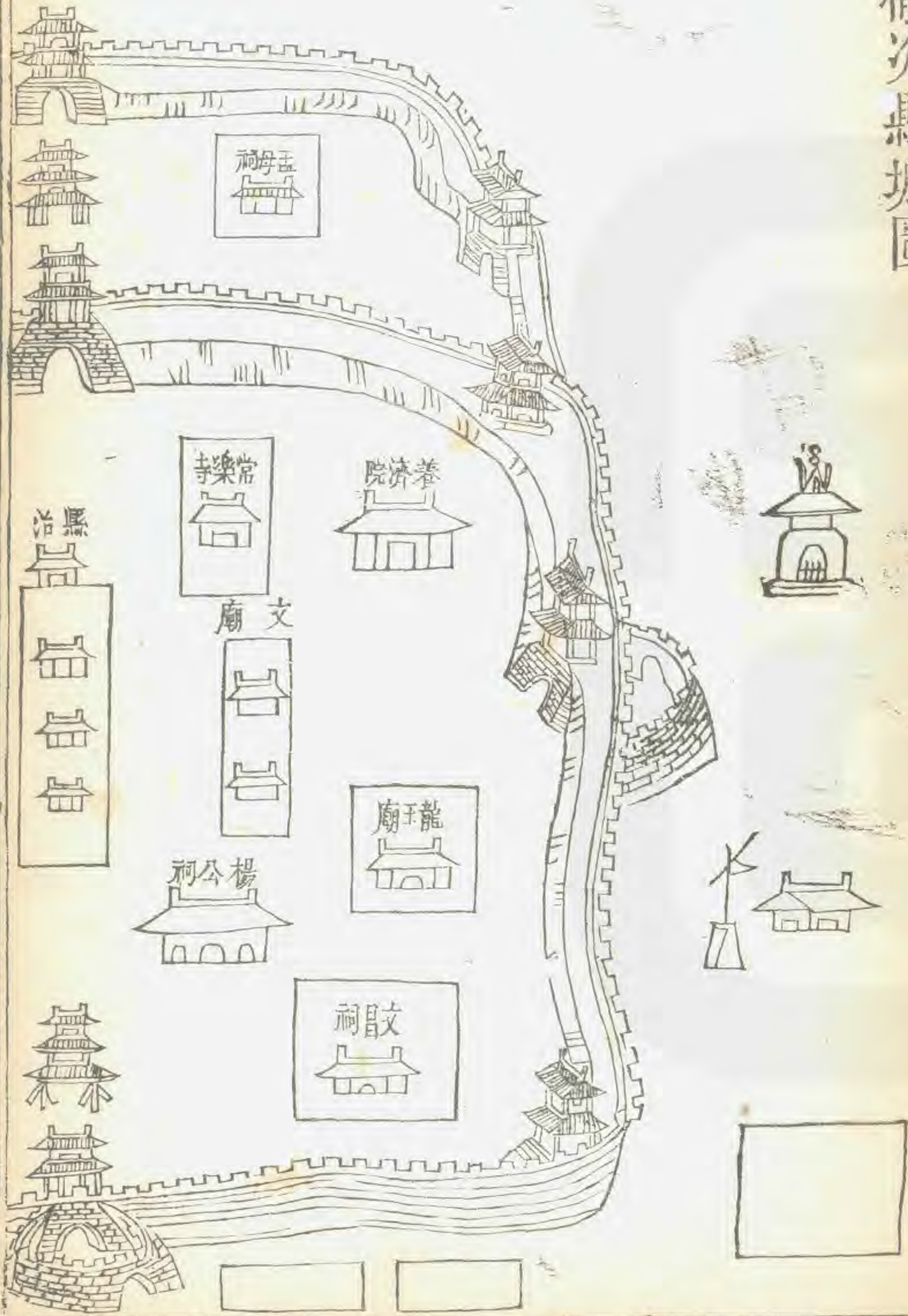
卷二圖考

四

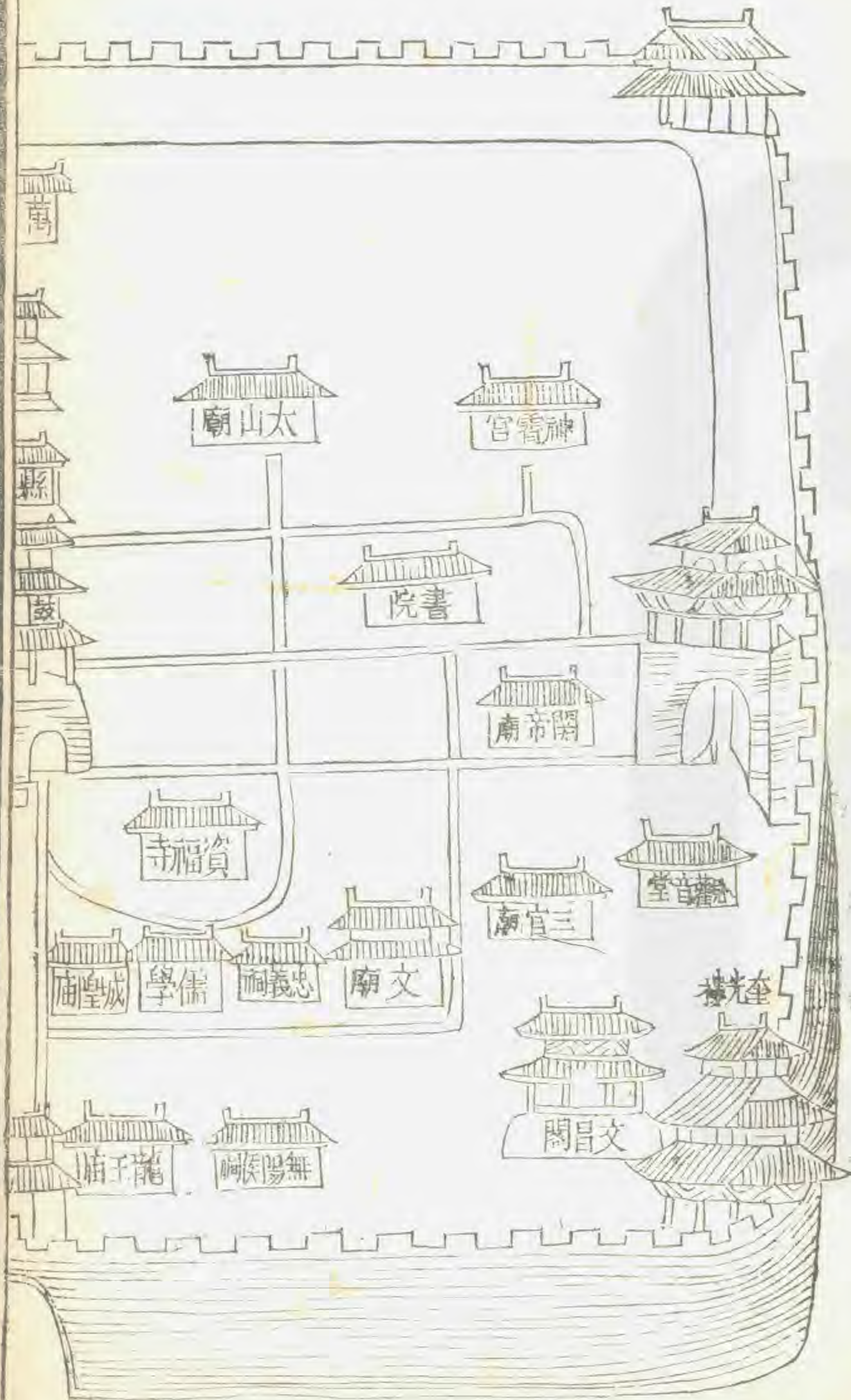
太原縣城圖



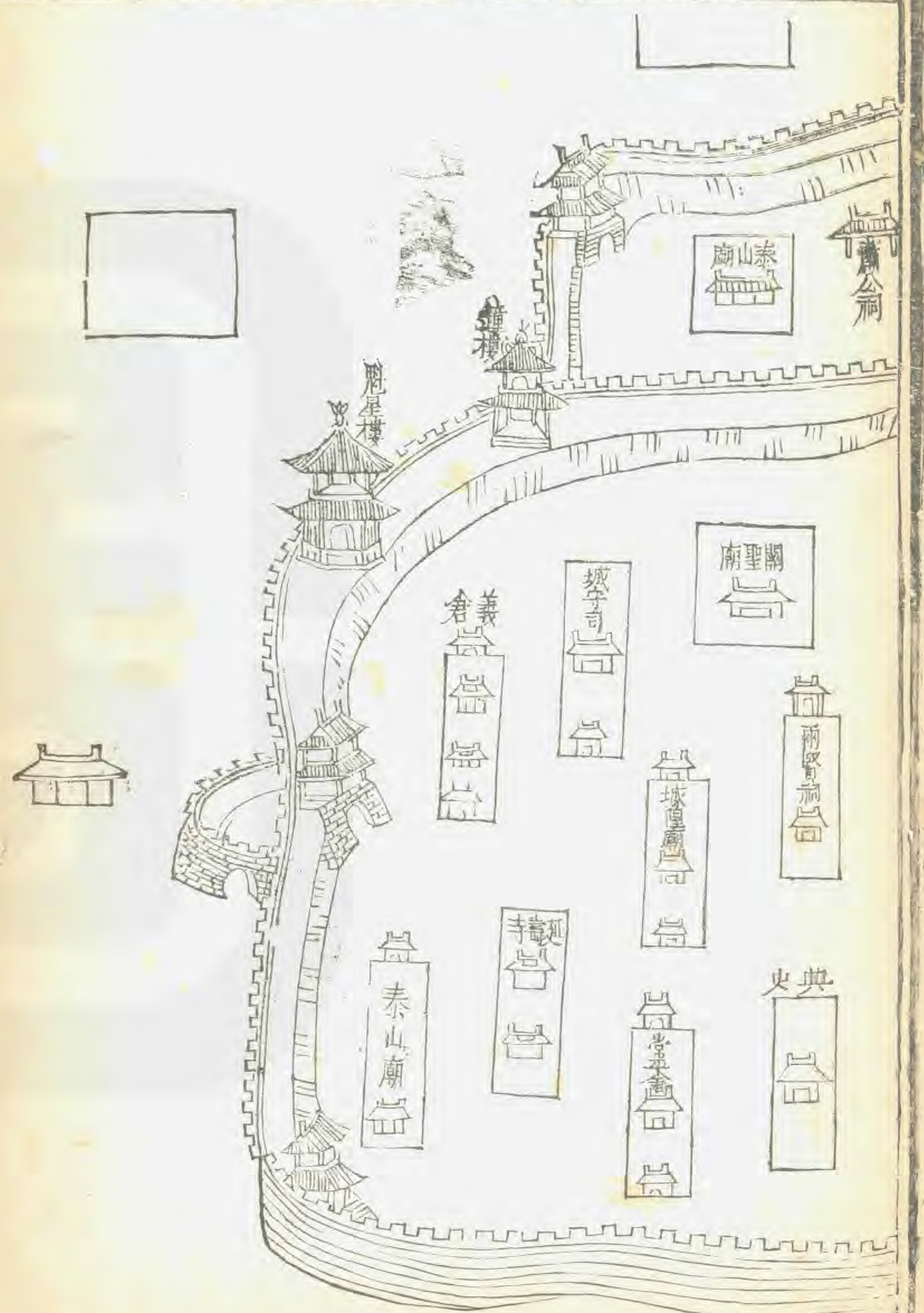
榆次縣城圖



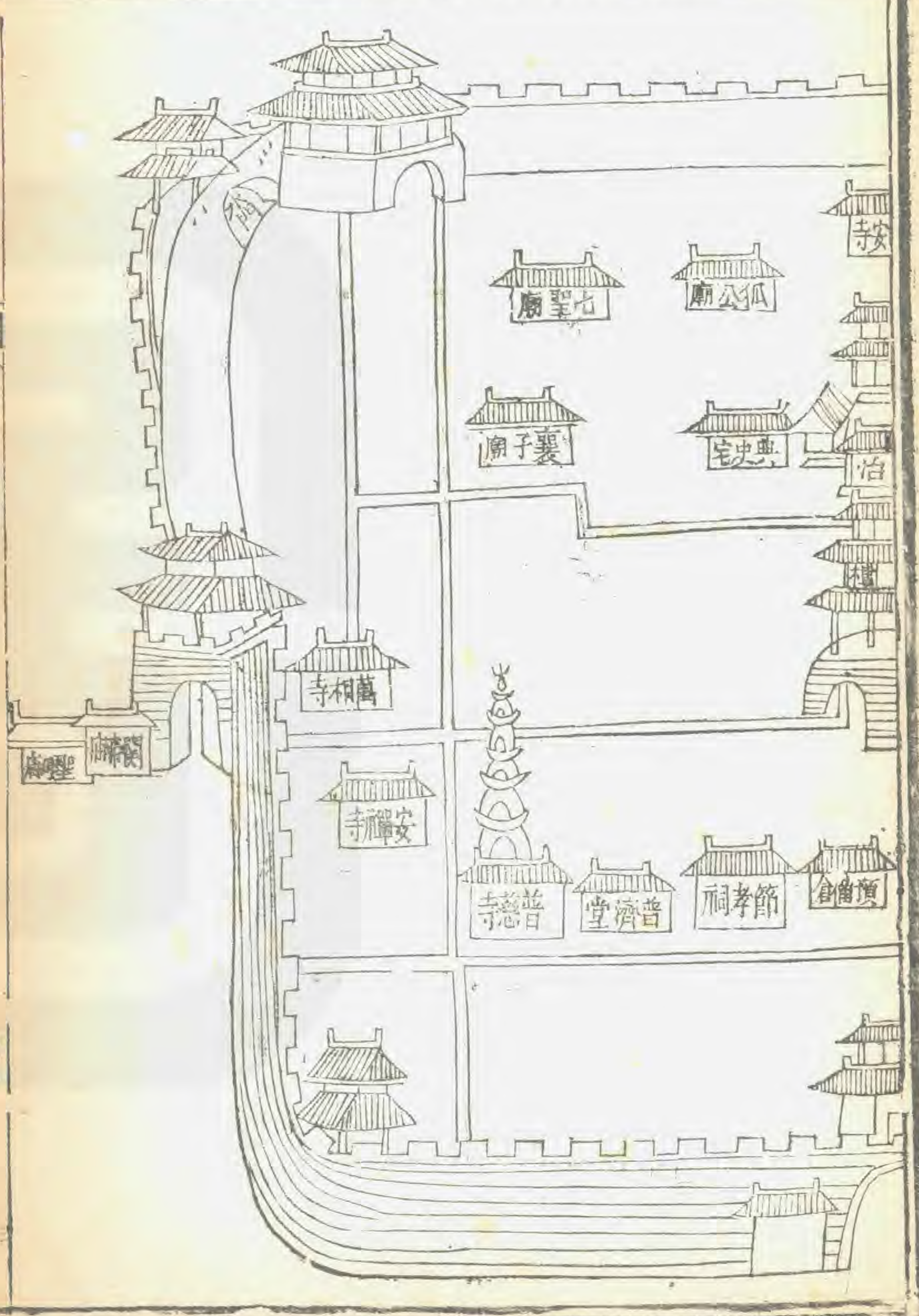
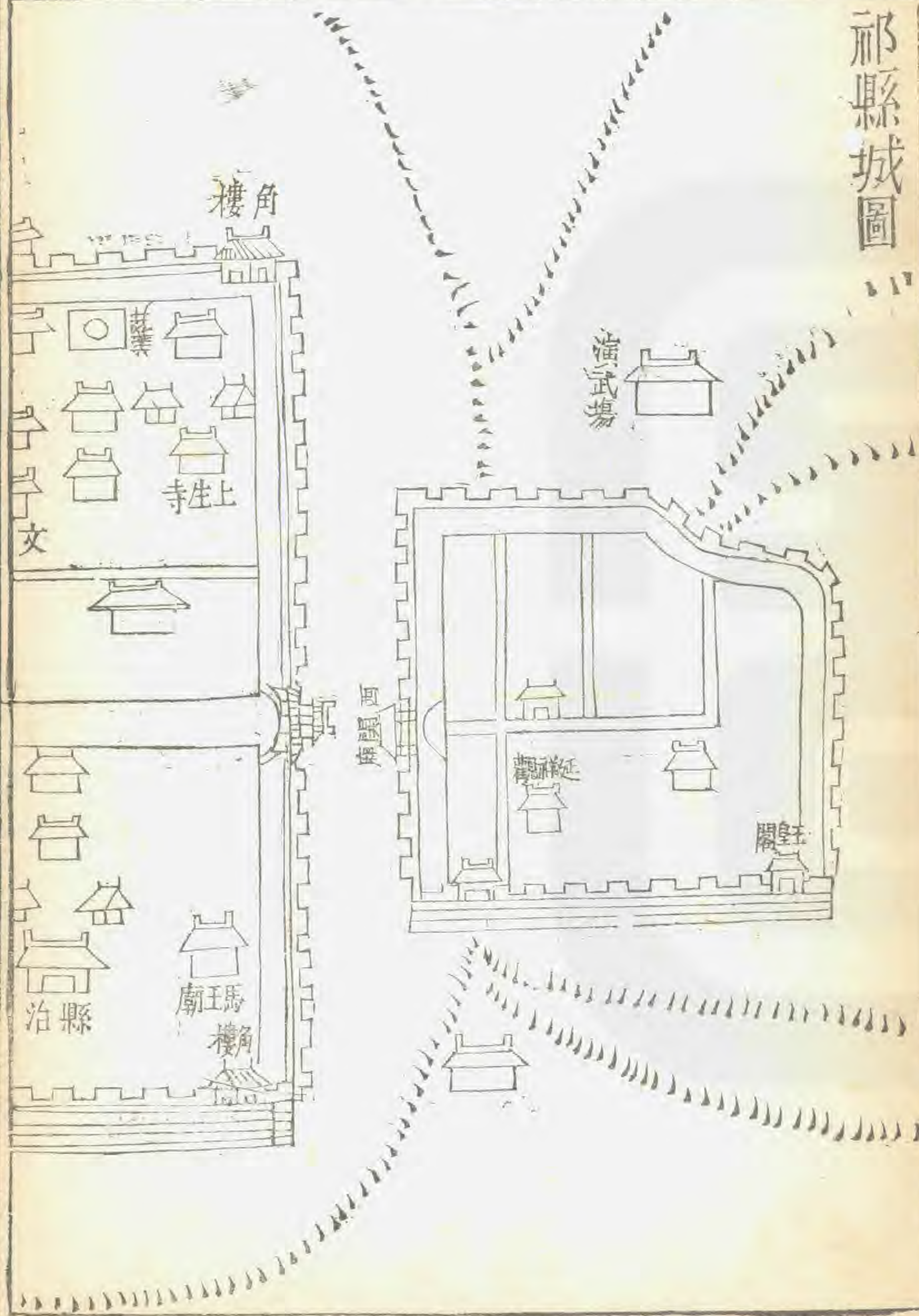
太原府志
太谷縣城圖



卷二圖考



祁縣城圖

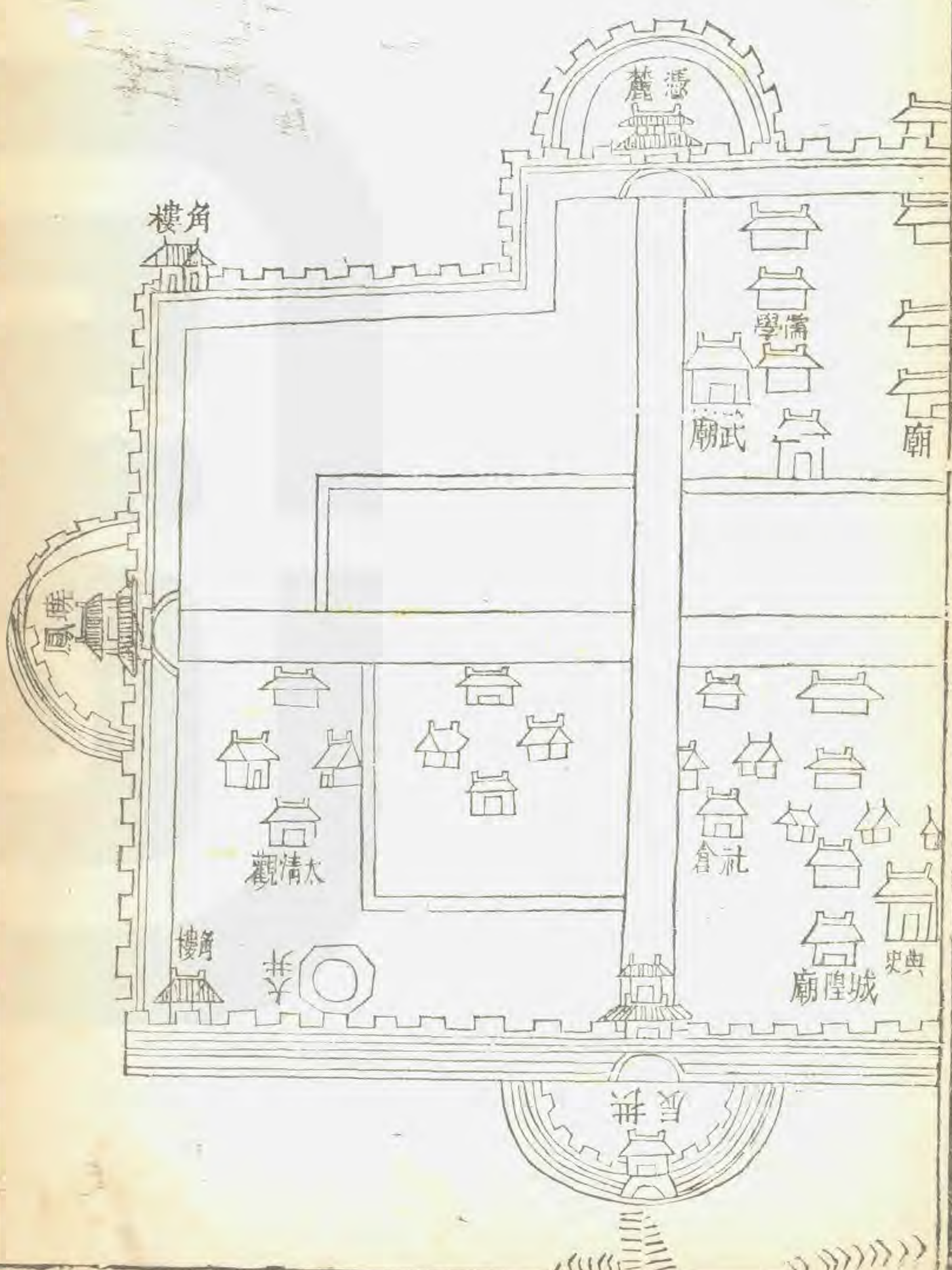
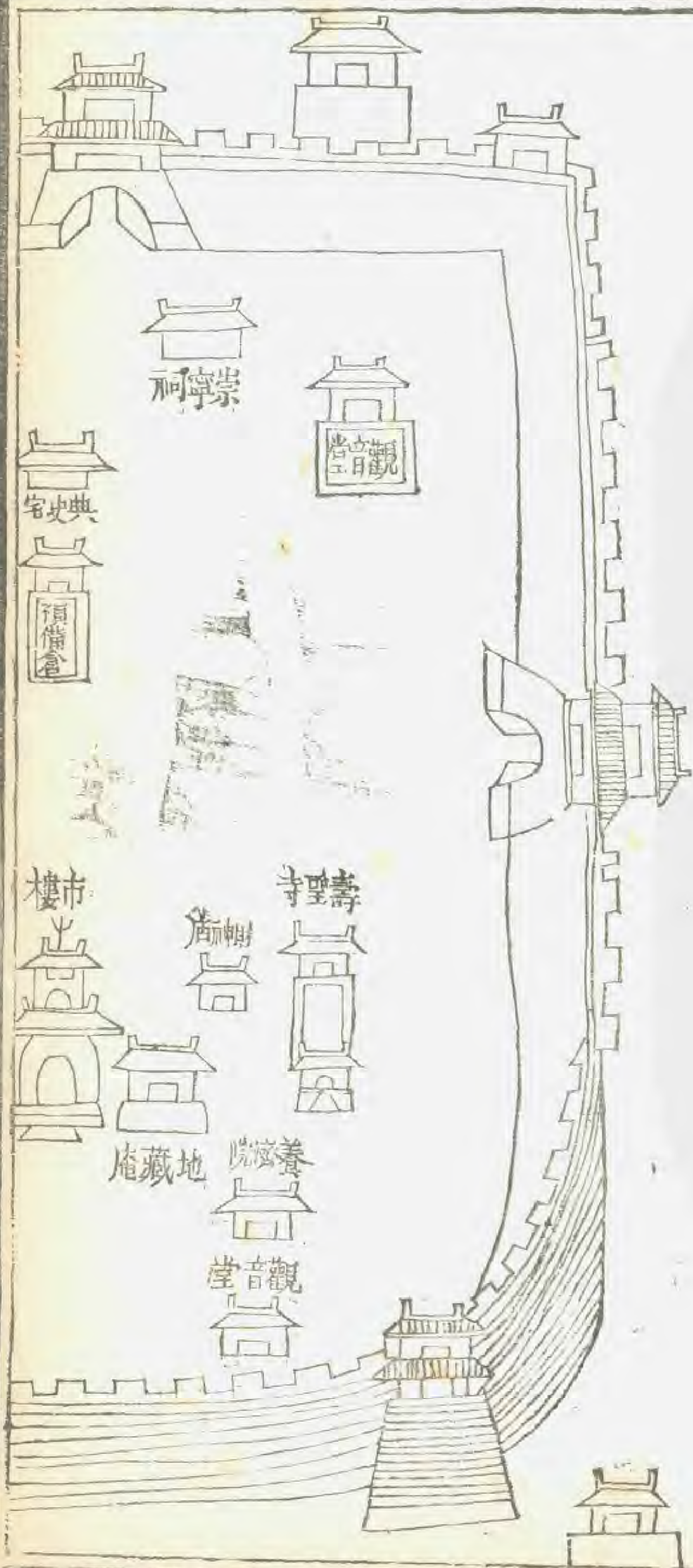


太原府志

卷二圖考

八

徐溝縣城圖

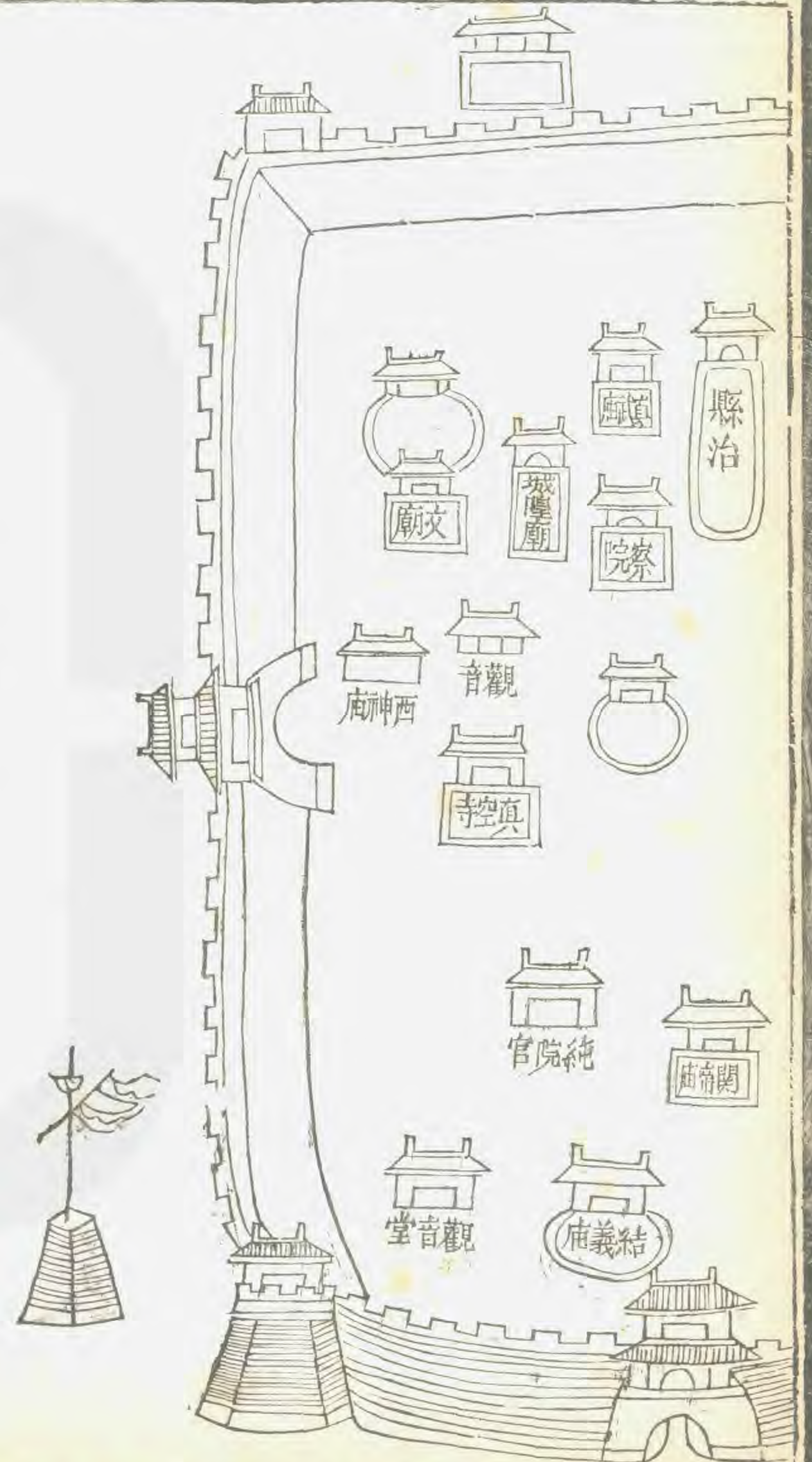
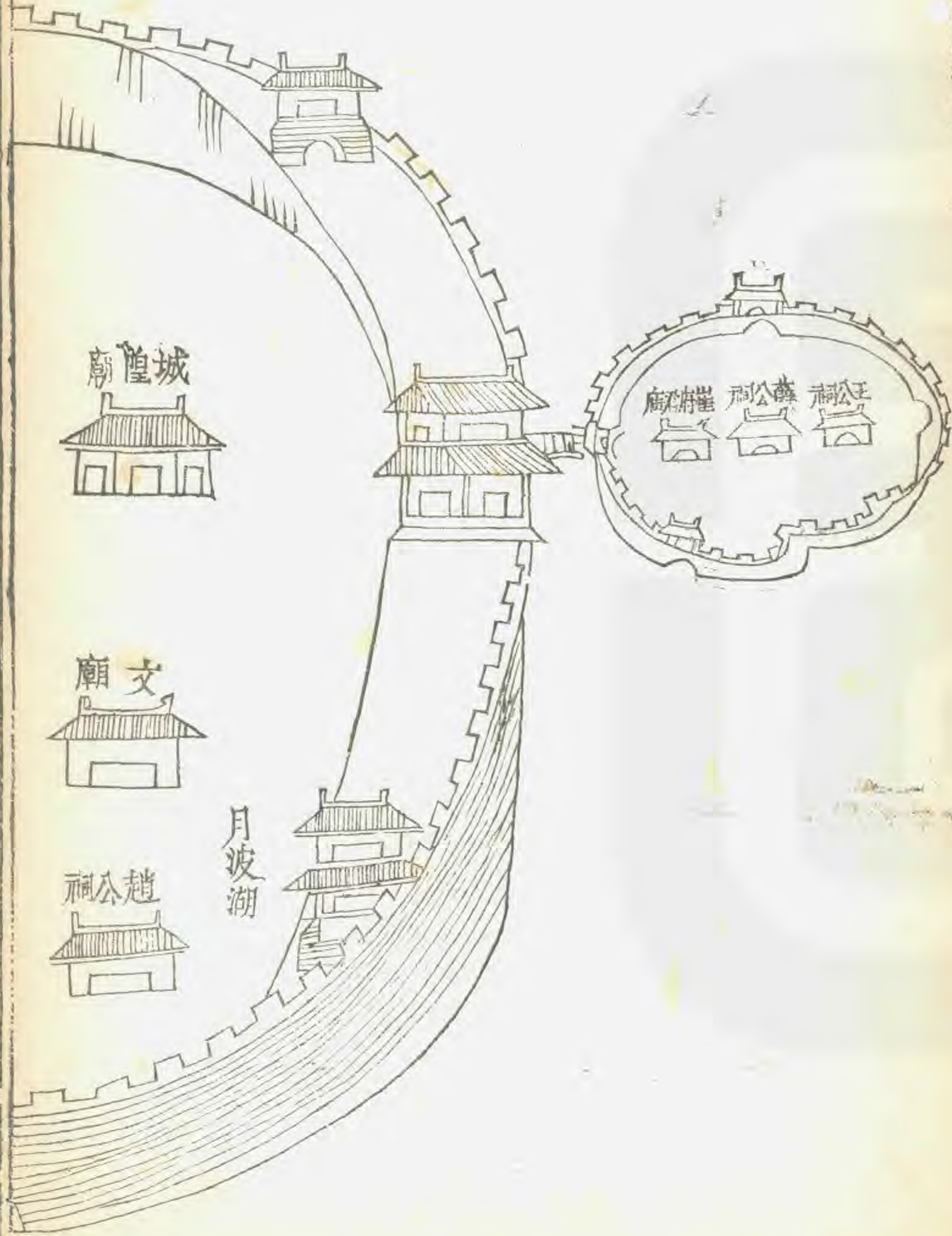


太原府志

卷二圖考

九


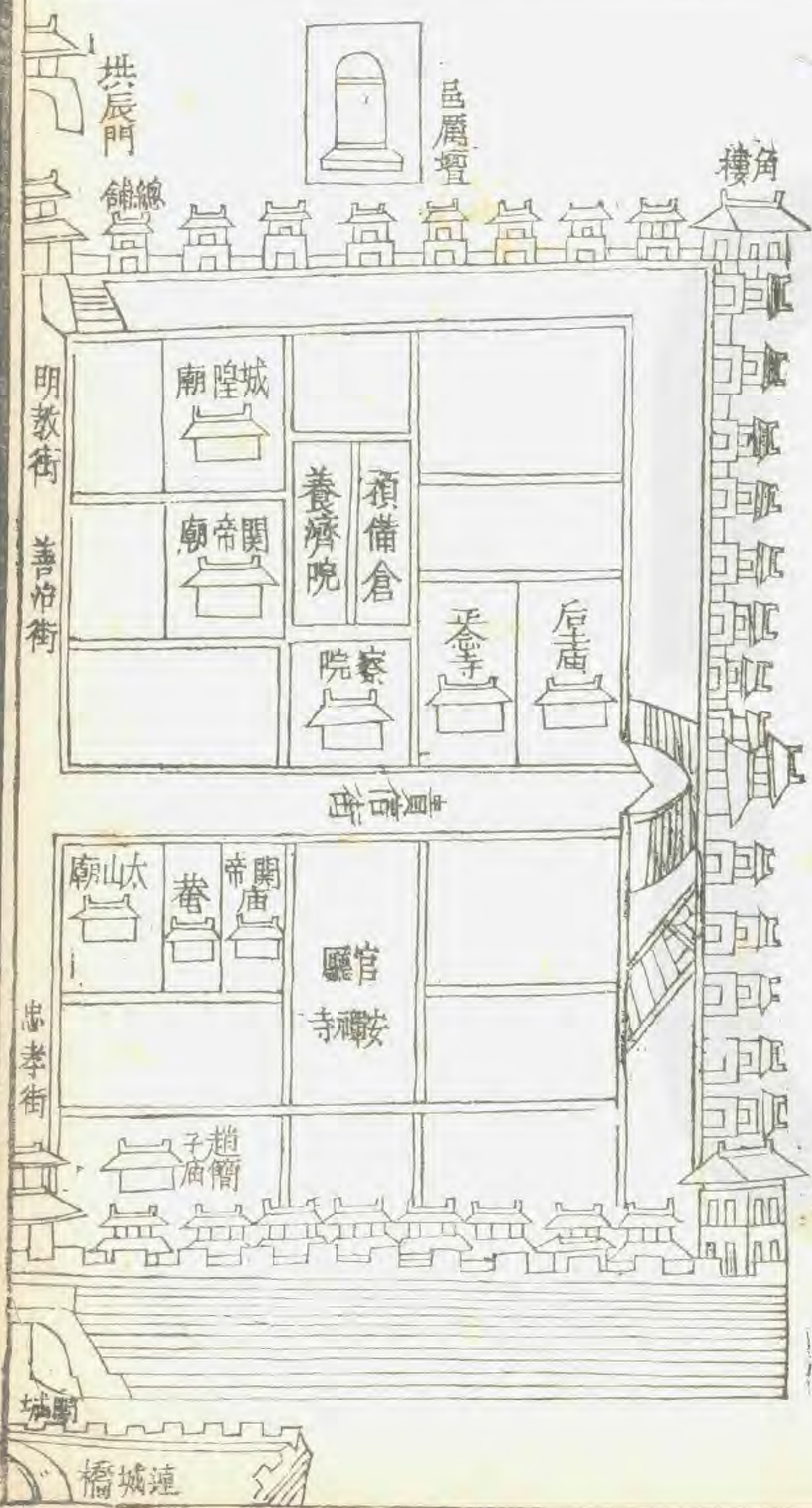
交城縣城圖



太原府志

卷二圖考

文水縣城圖

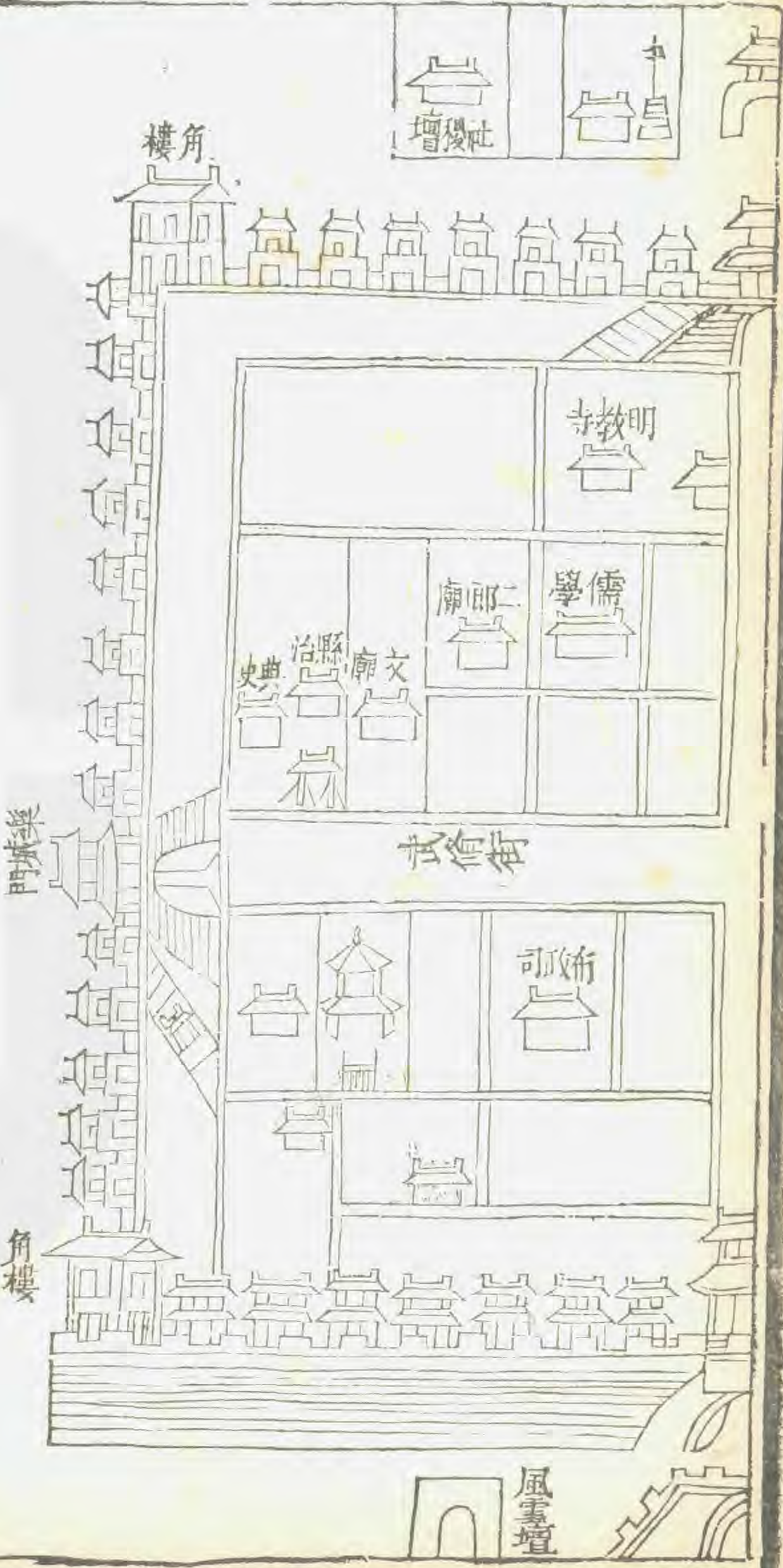
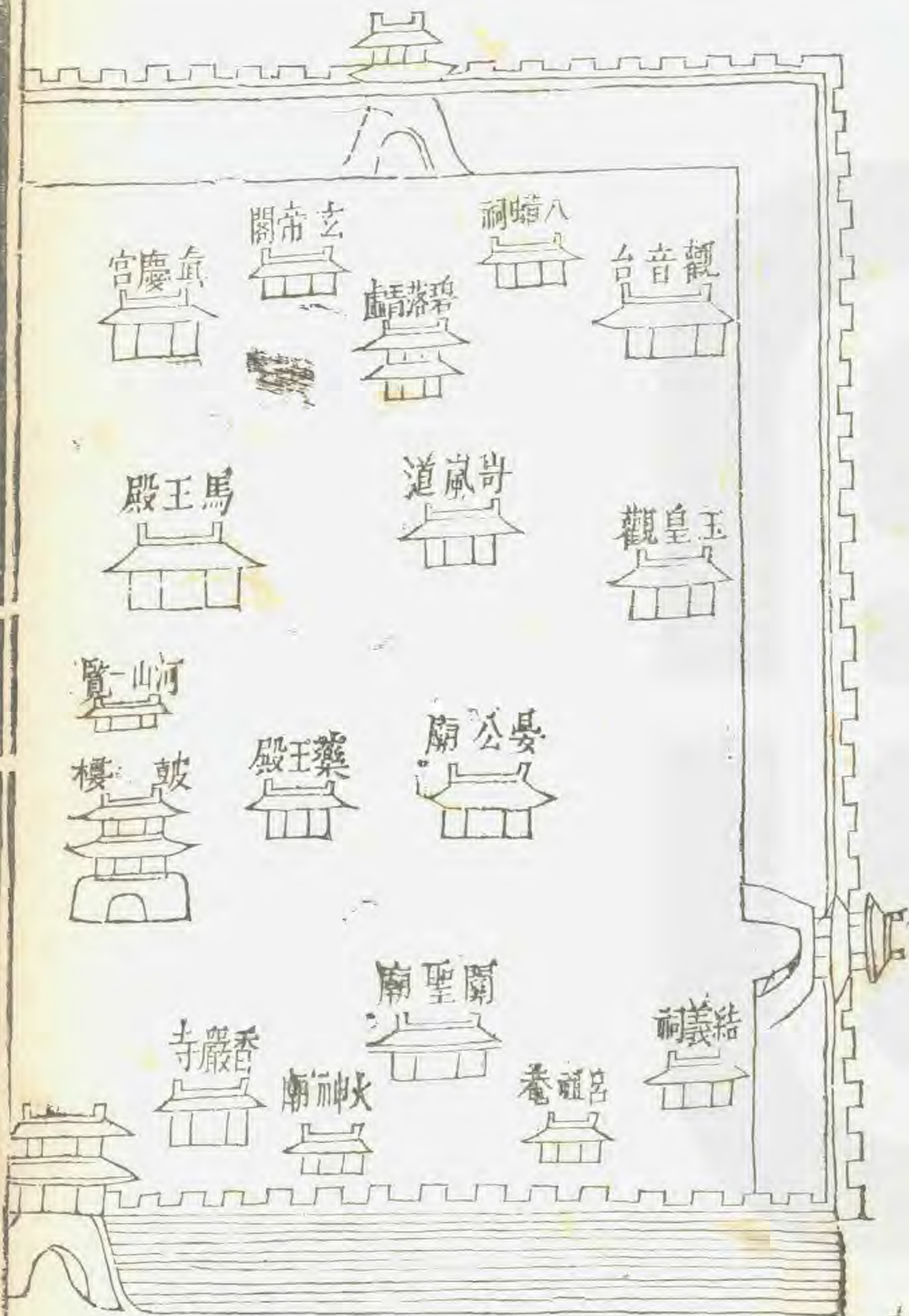


太原府志

卷二 圖考

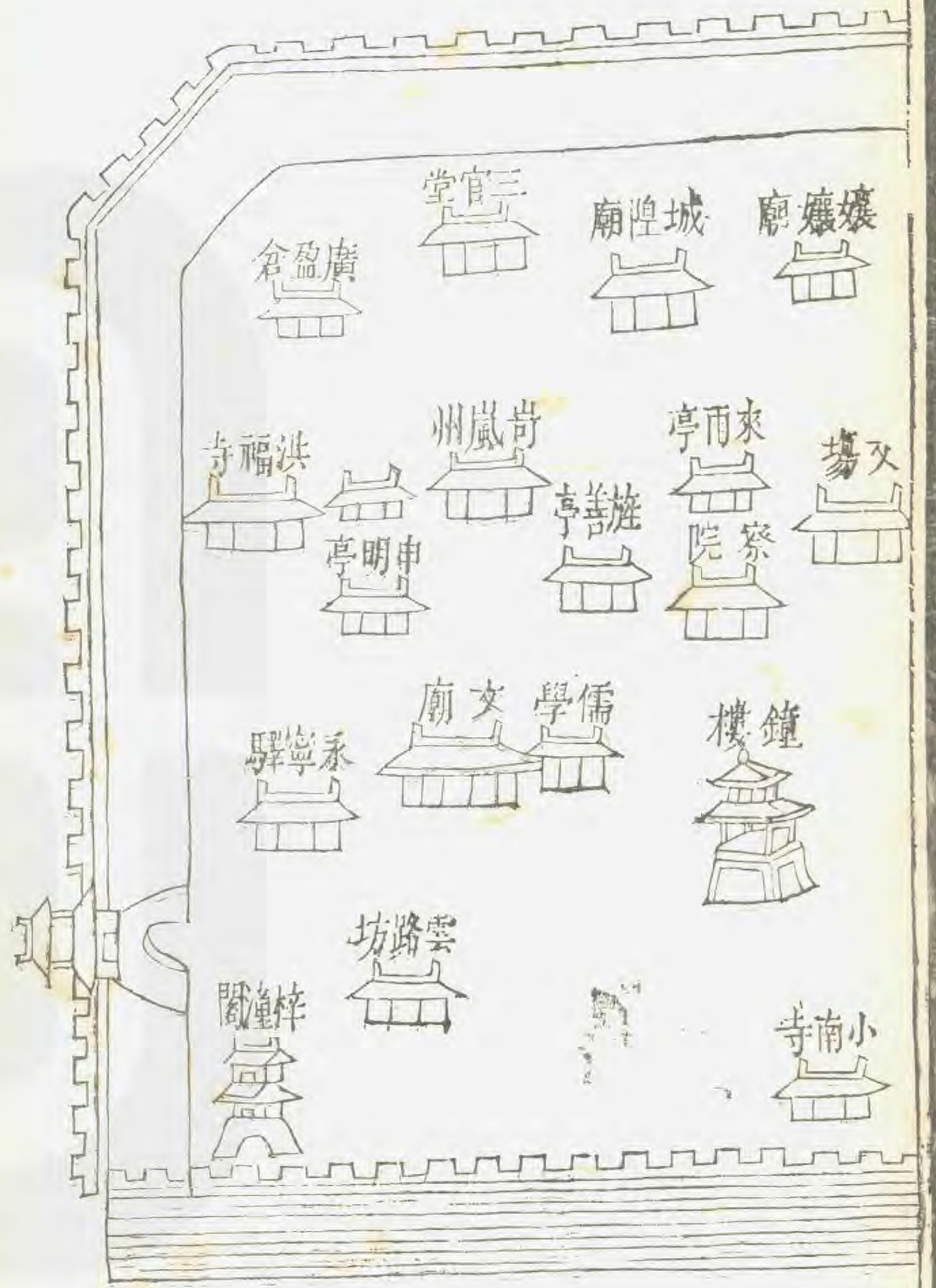

十一

岢嵐州城圖



橋

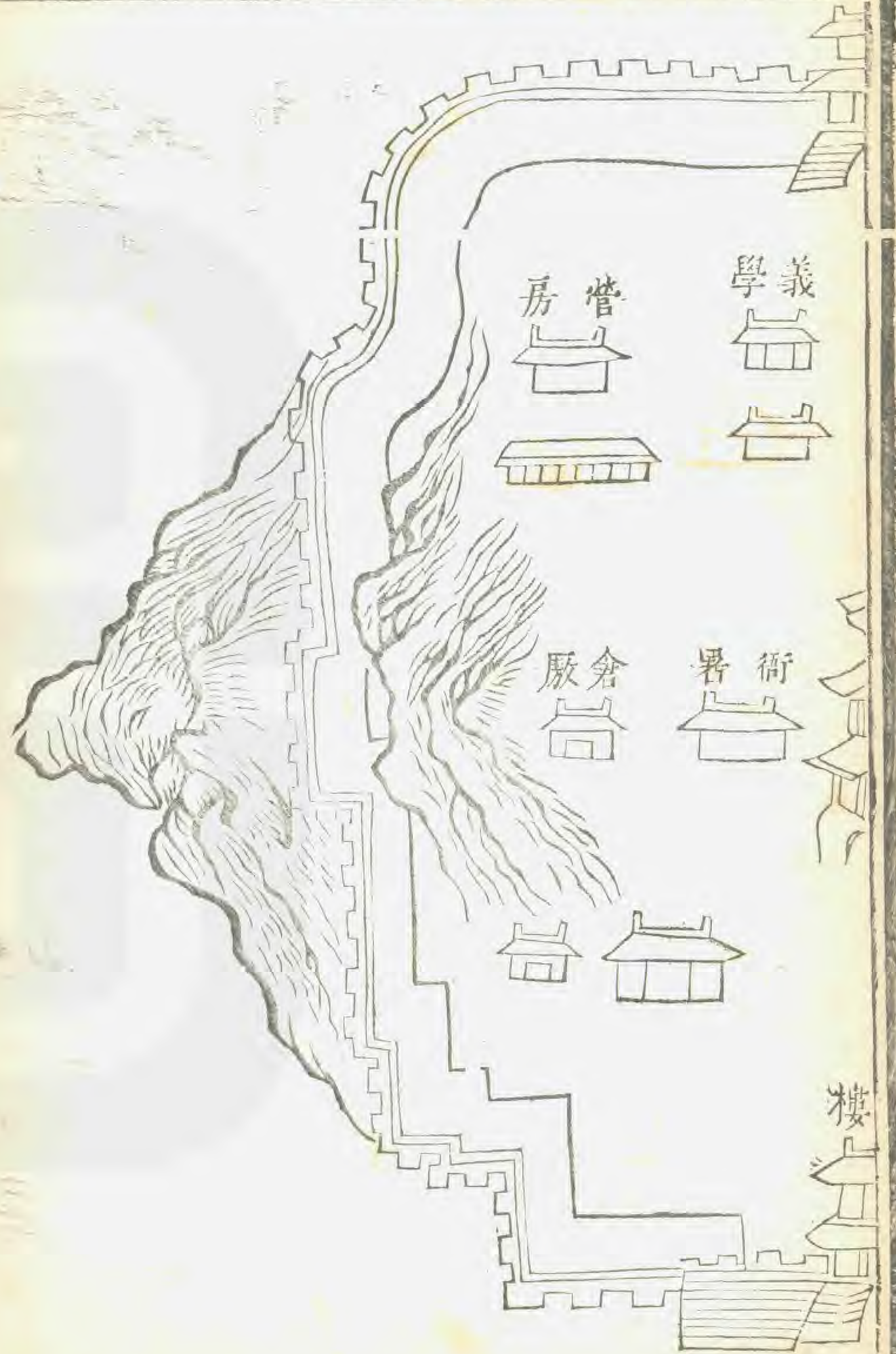
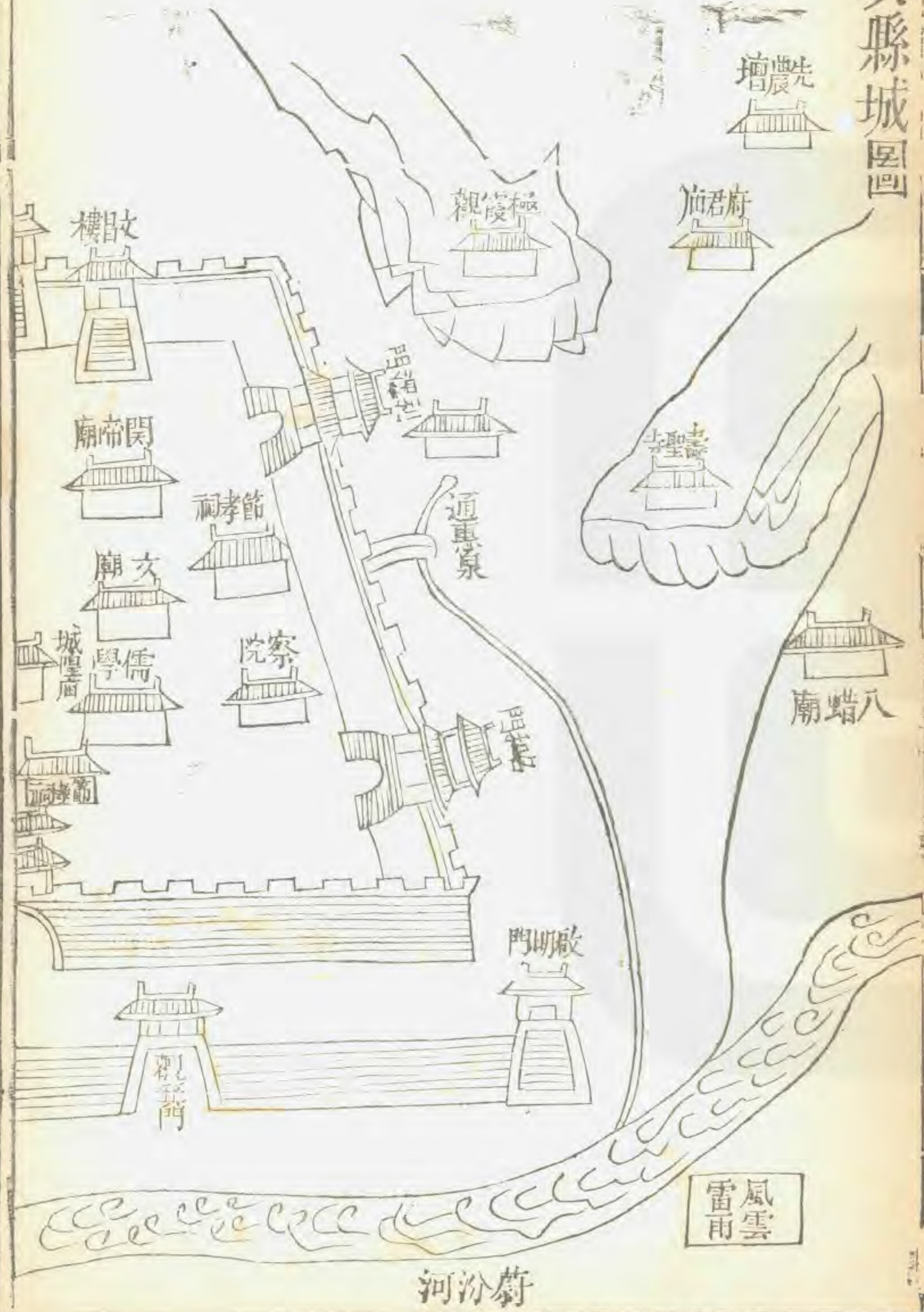
嵐縣城圖



太原府志
與縣城圖

卷二圖考

十三



太原府志

卷二 圖考

西

