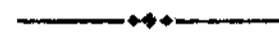


MONTHLY METEOROLOGICAL BULLETIN

氣 象 月 刊



JUNE, 1929

民國十八年六月



VOL. II. NO. 6.

第二卷 第六期

INSTITUTE OF METEOROLOGY
NATIONAL RESEARCH INSTITUTE
NANKING, CHINA

國立中央研究院氣象研究所
南京 欽天 山北 極閣



MONTHLY METEOROLOGICAL BULLETIN

氣 象 月 刊



JUNE, 1929

民國十八年六月



VOL. II. No. 6

第二卷, 第六期

INSTITUTE OF METEOROLOGY
NATIONAL RESEARCH INSTITUTE
NANKING, CHINA

國立中央研究院氣象研究所
南京欽天山北極閣

EXPLANATORY REMARKS

Beginning from the year 1929, this publication has been changed from a Quarterly into a Monthly. Hourly observations during the night, from 10 o'clock p.m. to the daybreak the next morning, have been suspended this year, owing to the fact that we can obtain the desired data from the recording instruments which were installed by the end of the year 1928. No records are made of visibility, cloudiness, direction, velocity and kinds of clouds during the night.

Our observatory is located at the summit of Pei-Chi-Ko Hill, Latitude $32^{\circ} 3' 11''$ North, Longitude $118^{\circ} 46' 55''$ East of Greenwich, cistern of standard barometer above sea level 67.9 meters.

The barometer readings published in the following tables are corrected for temperature and latitude but not for altitude. The readings during the night hours are taken from records of Fuess-Sprung Sliding Barograph.

The velocities of clouds are observed by a Comb-Nephoscope, expressed in 1000th of a radian per second. It can be changed into linear velocity very easily once the height of cloud is known. For instance the velocity of Nb is measured to be 10, if the height of Nb is 1 km the linear velocity will be 10 meters per second, if cloud height is 0.5 km, the linear velocity will be 5 meters per second, etc.

We distinguish between the maximum velocity and extreme velocity of wind recorded during a period of twenty-four hours. The latter is taken from the record of an Anemobiograph (Negretti and Zambra) which gives the instantaneous velocity; while the former is read from an Anemocinematographe (Richard), which gives the mean velocity of every 25 meters travelled. Hence the extreme velocity for each day is higher than the maximum velocity.

The abbreviations for kinds of cloud, state of weather and the scale of visibility are all according to the international system.

The meteorological elements recorded in other observatories, colleges and experimental stations, and the meteorological registers of the Chinese Maritime Customs stations have also been published in this issue. The stations are divided in two categories; (1) those maintained by universities, etc., and (2) those maintained by the Customs. In each category the stations are arranged according to their latitudes from south to north, a list of the names of stations is inserted at the end of Nanking report on page 14 of this Bulletin.

It is to be regretted that all Customs stations use English units, while the C. G. S. system has been adopted by the other Chinese stations. At present, we cannot afford time to change all the Customs data into C. G. S. system, but we have done so for the monthly means and totals of every Customs station for the sake of comparison. Unless otherwise stated the 120° E. meridian time has been taken as standard. For all Customs stations the rainfall is for 24 hours ending at 9 a.m., and the abbreviations used to denote the state of weather are Beaufort weather notations.

凡 例

本所在南京欽天山(俗稱北極閣)山頂。其位置為北緯 32° 3' 11", 東經 (英京格林微基東) 118° 46' 55"。氣壓表水銀面高出海平面 67.9 公尺。

本刊自十八年起改為月刊。

各種自記儀器,已于十七年間先後裝置。自十八年起,夜間(午後十時至次日破曉)觀測,即行停止。各項記錄,得之自記儀器。惟雲狀,雲量,雲向,雲速,能見度等則晚間不記。

氣壓之溫度差與緯度差業已訂正,惟高度差則否。夜間記錄,得之浮新水銀氣壓計。雲速用梳式雲速器測之,用角度計算。

每日風速記錄有極高,最高,與平均三種,平均風速乃該日二十四小時之平均速率,極高風速乃該日絕對最高之每秒風速,最高風速乃該日風行二十五公尺所需最短期間內之每秒風速,一日中極高風速應比最高風速為大。

各種符號,悉依國際規定,下列乃習用於日常記錄。

天氣符號		
<div style="display: flex; flex-direction: column; align-items: center;"> <div style="margin-bottom: 10px;">○●</div> <div style="margin-bottom: 10px;">●●</div> <div style="margin-bottom: 10px;">●●</div> <div style="margin-bottom: 10px;">●●</div> <div style="margin-bottom: 10px;">●●</div> <div style="margin-bottom: 10px;">●●</div> <div style="margin-bottom: 10px;">●●</div> <div style="margin-bottom: 10px;">●●</div> <div style="margin-bottom: 10px;">●●</div> <div style="margin-bottom: 10px;">●●</div> <div style="margin-bottom: 10px;">●●</div> <div style="margin-bottom: 10px;">●●</div> </div>	<div style="display: flex; flex-direction: column; align-items: center;"> <div style="margin-bottom: 10px;">⊙</div> <div style="margin-bottom: 10px;">⊙</div> <div style="margin-bottom: 10px;">⊙</div> <div style="margin-bottom: 10px;">⊙</div> <div style="margin-bottom: 10px;">⊙</div> <div style="margin-bottom: 10px;">⊙</div> <div style="margin-bottom: 10px;">⊙</div> <div style="margin-bottom: 10px;">⊙</div> <div style="margin-bottom: 10px;">⊙</div> <div style="margin-bottom: 10px;">⊙</div> <div style="margin-bottom: 10px;">⊙</div> <div style="margin-bottom: 10px;">⊙</div> </div>	<div style="display: flex; flex-direction: column; align-items: center;"> <div style="margin-bottom: 10px;">⊙</div> <div style="margin-bottom: 10px;">⊙</div> <div style="margin-bottom: 10px;">⊙</div> <div style="margin-bottom: 10px;">⊙</div> <div style="margin-bottom: 10px;">⊙</div> <div style="margin-bottom: 10px;">⊙</div> <div style="margin-bottom: 10px;">⊙</div> <div style="margin-bottom: 10px;">⊙</div> <div style="margin-bottom: 10px;">⊙</div> <div style="margin-bottom: 10px;">⊙</div> <div style="margin-bottom: 10px;">⊙</div> <div style="margin-bottom: 10px;">⊙</div> </div>

能 見 度					
度	距 離		度	距 離	
	能 見	不 能 見		能 見	不 能 見
0	—	100 公尺	5	2 公里	6 公里
1	100 公尺	200 公尺	6	6 公里	10 公里
2	200 公尺	500 公尺	7	10 公里	20 公里
3	500 公尺	1 公里	8	20 公里	50 公里
4	1 公里	2 公里	9	50 公里	

除南京之測候結果而外,本所并搜集國內其他測候所之統計,刊爲是編。外埠測候所,分爲兩類,(1)學校測候所,(2)海關測候所。每類內測候所之先後次序依照所在地點之緯度,由南而北,測候所之名單見本刊第14頁。

各海關所測之結果,氣壓均用英寸,溫度用華氏,而本所及各學校測候所則氣壓概用托,溫度概用攝氏,頗不一律。欲盡改爲密達制,則費時浩繁,故僅將海關之月總平均改爲密達制外,餘均仍舊。各海關所用以辨別天氣狀況之羅馬字母,乃係蒲福爾天氣符號,其意義如下。

b	晴天	Clear	l	電	Lightning	s	雪	Snow
c	曇天	Cloudy	m	陰濕	Misty	t	雷	Thunder
d	細雨	Drizzling rain	o	陰天	Overcast	u	風暴	將至狀
f	霧	Fog	p	陣雨	Passing shower	v	高爽	Visibility of distant object
g	陰暗	Gloomy	q	颶雨	Squally weather	w	重露	Heavy dew
h	雹	Hail	r	雨	Rain	z	霧	Hazy

十八年六月份南京天氣概況

本月下半年已入霪雨時期,故以平常而言,六月之雨量,僅亞於七月,然本月承前幾月長期乾燥之後,益以起首二星期無雨量可記,故本月上半月頗有苦旱之象,城內井水不敷供給,用水頗感困難。自十日起霪,天氣由晴朗而變陰沉,十五日起,霪雨盛行,迄月底計十六日中,降雨之數凡七,共降雨量一〇〇・五公厘,約得準平均百分之六十。

本月平均溫度,爲攝氏二五・二度,較準平均高出攝氏一度。

本月爲亞東大陸低氣壓流行之期。在前半月,中國南部及北部低氣壓接踵而過,五日北方降雨區域頗廣,八、九二日北緯二十四至三十度左右,大致均降雨,有數處延至十一、十二者,然其影響均不達南京。十五日至十七日,有一低氣壓中心逗遛長江下游,亘三日之久,至十八日始入東海,此三日中,長江流域降雨頗豐,南京連日降雨,共得雨量五八・五公厘。十九日後另一低氣壓發現於長江流域,自西向東行,但爲日本方面高氣壓所阻,此低氣壓在長江流域屢進屢退,長江各埠大多均有雨,南京連日天氣惡劣,但無可記之雨。至二十七日,此低氣壓忽折向北行,再如曲線式向東行,成V字形式經過南京,廿七日南京有霪雨,廿八日繼續降雨。

據各測候所報告,本月全國天氣均有乾旱之象,降雨最少者爲北方沿海諸區,如天津、芝罘等不及十分之一,福州、香港約四分之一,香港水源不繼,成爲水荒。長江下游諸埠約得二分之一,超出平均以上者,僅長江上游之宜昌、長沙,東海沿岸之溫州鎮海諸處而已。

A Résumé of Weather Conditions in Nanking during the Month of June, 1929.

According to the records of past years in Nanking the month of June was the rainiest month next only to July, as the Mai U rain season begins in the second half of this month. During the present June no precipitation was registered in the first two weeks, thus continuing the drought of past months and decreasing further the water supply of the city. Fortunately the latter half of the month turned out to be a wet one; during this period there were seven days when the precipitation took place, and altogether 100.5 mm of rainfall has been registered amounting to about 60% of the normal.

The extra-tropical cyclones were very active along the Yangtze Valley throughout the month. A group of depressions passed through China proper, precipitation occurred over northern China on 5th, and over the area from latitude 24° N to 30° N on 8th and 9th, and in some localities of the latter region the wet weather lingered for several days, but these influences, however, never extended to Nanking. On the 15th a depression centered over the lower Yangtze, remained there for about three days, the rainy weather occurred in our city during all that time and 58.5 mm. of rainfall were registered. Another depression appeared over the Yangtze Valley on 19th, but the Japanese High was on its way, preventing it from moving eastward and causing the latter to remain stationary for several days, hence a long period of rough weather ensued in our city but no precipitation was recorded. Later this storm changed its direction toward north, and then moved eastward; thunderstorm occurred in our city on 27th, and rain continued until afternoon of 28th.

According to the reports received from the other stations, the precipitation over most part of China was below the normal, the deficiency was particularly great in northern China where many stations received only one tenth of the normal, while Foochow and Hongkong received only one quarter of the normal rainfall and the lower Yangtze Valley stations about one half of the normal. The water famine in Hongkong during the month was very serious, much publicity had been given to the matter in the local newspapers. Only Ichang and Changsha in the upper Yangtze Valley and Ningpo and Wenchow on the coast of the province of Chekiang reported precipitations above normal.

PUBLICATIONS RECEIVED

In the Month of June, 1929.

- Botavia - *Magn and Meteo. Observ* - Verhandelingen, Nos 14 and 18.
Chempoo - *Meteo. Observ* - Monthly Report, Nos. 182, 183, and 184.
Copenhagen - *Dansk Meteo. Inst* - Maanedsoversigt Over Verjfoeholcene, Jan.-Dec. 1928 and Jan.-Mar. 1929.
Darmstadt - *Hessische Landesanstalt für Wetter und Gewässer* - Wetter und Wasser. Beobachtungen in Hessen im Jan - Dec, 1928
De Bilt - *Comite Meteo Internat* - Listes des Meteos des Navires sur Mer Jan.-Feb. 1929.
Edinburgh - *Royal Scott Geog Society* - Magazine, No 3, 1929.
Hamburg - *Deutsche Seewarte* - Deutsches Meteo. Jahrbuch, 1925.
Hongkong. *Royal Observ* - Monthly Meteo. Bull., Jan - April 1929
Kingston - *Jamaica Weather Serv* - Weather Report. March 1929
Leningrad. *Geophys. Observ Centr* - Weather Maps, April 1929
Lisboa. - *Serv de Meteo.* - Resume d'Observ. de 1926.
 Sociedade de Geog - Boletim, Nos 1-2 1929
Nanking - *Legislative Yuan* - The Statistical Monthly, Vol. 1, No 2.
 航空署, 航空雜誌一卷二號
 建國月刊社, 一月刊一卷二期
 教育部公報, 四期
 中央日報六月份.
Osaka. - *Meteo Observ* - Monthly Report, Jan. 1929 and The Bull. of Observ. of upper Air, Jan.-Mar. 1929.
Ottawa. - *Dominion Observ* - Vol. 9 No. 6, Vol 8 No 9, Vol. 7 No. 4.
Paris. - *Offic Nat Meteo* - Bull Mensuel Jan.-Mar. 1929.
Peiping - *Geog. Society of China* - Bull., Vol 7 Nos. 7-8, Vol. 8 No. 1.
 Geog. Society of China - Bull., No. 12.
 中華圖書館協會, 會報, 四卷四期
 革命新聲社, 旬刊第十三期
Poona - *Meteo Dep* - Monthly Weather Report, Jan.-April 1929.
Shanghai - *Science Society of China* - Science, Vol. 13 No 10
 建設委員會無線電新報, 一卷三號
 科學月刊社, 一月刊一卷四五號
Taihoku - *Meteo. Observ* - Daily Means from 7 Stat., Jan. Mar April 1929.
Tientsin - 華北水利委員會, 一季刊, 二卷三期
Toronto. - *M. O* - Weather Maps, May, 1929
Tsing Toa - *Observ* - Revue Resulte, Sept and Oct. 1926.
 雲與天氣五冊
Washington. - *Weather Bureau* - Monthly Weather Review, Jan. Feb. 1929.
 Climate Data, Jan - April 1929,
 Daily Weather Maps, Apr and May 1929.
 Weekly Weather and Crop Bull., Nos. 19, 20, 21, 22.
Warsaw - *Bureau Hydrograp. Centr* - Bull, Jan 1929.
Wellington. - *Dominion Observ* - Gazette No. 28

中華民國十八年六月逐日各小時氣壓 (700mm+)

Barometric Pressure at every Hour of the Day, in the Month of June, 1929. (700mm+)

日 期	Days of the Month	時間 Hours, Nanking Standard Time											日 期	Days of the Month
		1	2	3	4	5	6	7	8	9	10	11		
1	19.85	19.66	19.70	19.77	20.07	20.65	21.35	21.13	21.41	21.43	21.35	21.14	1	
2	51.34	51.56	51.62	51.55	51.59	51.74	52.43	52.45	52.75	52.51	52.13	51.77	2	
3	19.85	19.64	19.44	19.43	19.73	20.00	20.29	20.34	20.32	20.00	19.63	18.93	3	
4	16.90	16.58	16.35	16.24	16.28	16.05	16.99	17.27	16.86	16.73	16.01	15.51	4	
5	15.18	15.35	15.22	15.38	15.52	15.91	16.31	16.60	16.83	16.88	16.92	16.71	5	
6	49.05	49.10	49.20	49.40	49.88	50.28	50.80	51.06	51.33	51.41	51.45	51.31	6	
7	51.37	51.90	50.92	50.70	50.67	50.47	51.04	51.18	51.08	50.93	50.80	50.36	7	
8	49.95	49.56	49.15	48.95	48.69	48.69	48.93	48.93	48.58	18.14	47.96	47.55	8	
9	46.23	45.98	45.75	45.71	45.77	45.80	46.05	46.15	46.33	46.17	46.00	45.73	9	
10	45.39	45.20	45.20	45.19	45.60	45.37	45.96	45.91	45.81	45.46	44.98	44.28	10	
11	44.57	44.46	44.25	44.30	44.36	44.93	45.25	45.31	45.61	45.78	45.82	45.49	11	
12	46.10	46.20	46.32	46.55	46.97	47.35	47.42	47.68	47.78	47.60	47.53	47.35	12	
13	47.90	47.62	47.91	48.31	48.72	48.98	49.04	48.53	49.41	49.38	49.32	48.85	13	
14	17.21	16.89	16.81	16.72	16.61	16.61	16.87	17.00	16.78	16.84	16.82	16.62	14	
15	45.55	45.22	45.95	45.50	46.05	46.04	46.74	46.75	46.95	46.22	46.22	45.96	15	
16	47.13	46.55	46.78	47.02	47.12	47.82	47.80	48.42	48.82	48.70	48.63	48.52	16	
17	45.34	44.70	44.05	44.17	44.05	43.80	44.11	44.47	44.22	43.68	43.25	43.48	17	
18	46.55	46.68	46.78	46.67	46.94	47.36	47.89	48.20	48.55	48.67	48.91	48.86	18	
19	48.82	48.21	48.04	47.78	48.11	48.21	48.28	49.09	48.92	48.19	47.94	48.25	19	
20	47.00	46.55	46.15	46.05	46.30	46.61	46.62	46.61	46.66	46.87	46.40	45.90	20	
21	45.02	45.50	45.20	45.42	45.84	46.14	46.68	47.67	46.57	45.98	46.74	46.74	21	
22	46.20	45.82	45.51	45.56	45.65	45.99	46.78	46.72	46.01	46.87	47.42	47.14	22	
23	47.45	46.95	47.05	47.10	47.92	48.61	48.75	48.95	49.25	48.95	49.08	48.90	23	
24	49.55	49.65	49.75	49.90	50.02	50.06	50.30	50.63	51.23	50.95	51.04	51.21	24	
25	51.00	51.10	51.07	51.35	51.80	51.80	52.10	52.33	52.17	52.18	52.05	51.68	25	
26	51.35	50.85	50.55	50.45	50.19	50.28	50.77	50.74	50.63	50.53	50.58	50.10	26	
27	48.85	48.70	48.20	47.95	47.93	47.93	48.05	48.18	47.73	47.30	47.09	46.72	27	
28	44.60	44.44	44.32	44.42	44.37	44.93	45.42	45.35	44.96	45.02	44.91	44.83	28	
29	44.13	44.20	43.75	43.89	43.98	44.26	44.75	44.73	44.70	44.68	44.36	44.08	29	
30	44.33	44.30	43.88	44.05	44.30	44.78	44.86	45.04	45.06	45.23	44.97	44.66	30	

日 期	Days of the Month	13	14	15	16	17	18	19	20	21	22	23	子夜 Midn.	日 期	Days of the Month
1	50.82	50.22	49.92	49.93	49.56	49.71	50.09	50.68	51.30	51.84	51.48	51.38	1		
2	51.19	50.79	50.59	50.25	50.26	50.48	50.43	50.81	50.89	50.91	50.72	50.26	2		
3	48.10	47.61	46.99	46.60	46.56	46.25	46.68	46.80	46.91	47.00	47.10	47.04	3		
4	44.97	44.46	44.21	43.88	43.79	44.00	44.42	44.97	45.64	46.19	45.70	45.56	4		
5	46.26	45.82	45.47	45.55	45.48	46.02	46.54	47.40	48.10	48.50	48.85	48.90	5		
6	50.54	50.31	49.86	49.67	49.58	49.73	50.09	50.41	51.06	51.49	51.62	51.49	6		
7	50.00	49.62	49.03	48.93	48.82	49.06	49.48	49.65	49.84	50.42	50.16	50.06	7		
8	47.28	46.88	46.57	46.34	45.91	46.34	46.89	47.11	47.54	47.36	46.77	46.50	8		
9	45.28	45.23	44.63	44.53	44.34	44.44	44.64	44.86	45.24	45.70	45.46	45.45	9		
10	44.09	43.87	43.50	43.10	42.99	43.13	43.50	43.95	44.47	44.82	44.80	44.65	10		
11	45.27	45.06	44.62	44.48	44.38	44.82	45.05	45.41	45.96	46.28	46.30	46.28	11		
12	46.96	46.73	46.55	46.42	46.20	46.25	46.64	46.94	47.45	47.76	47.73	48.10	12		
13	48.05	47.65	47.58	47.23	46.48	47.17	47.53	47.76	47.96	48.19	47.92	47.79	13		
14	45.46	45.06	44.92	44.79	44.32	44.64	44.99	45.08	45.65	45.89	45.65	45.63	14		
15	45.85	46.17	45.95	45.20	45.67	46.43	46.51	46.65	46.97	46.89	47.05	47.13	15		
16	48.33	47.56	46.98	46.88	46.69	46.60	46.86	47.06	47.38	47.12	46.60	46.15	16		
17	43.40	43.75	44.04	44.31	44.75	45.47	45.63	46.23	46.82	47.09	46.95	46.75	17		
18	43.81	43.43	43.52	43.32	43.25	43.13	43.12	43.45	43.94	43.08	42.05	41.95	18		
19	47.52	47.40	47.39	47.13	47.09	47.05	47.54	47.70	47.85	47.85	47.52	47.39	19		
20	45.56	44.73	44.68	44.41	44.38	44.54	45.21	45.63	46.28	46.50	46.25	45.11	20		
21	46.18	45.93	45.69	45.23	44.68	44.82	44.83	44.94	46.75	45.51	46.00	46.45	21		
22	46.74	46.26	45.74	45.26	45.01	45.62	46.03	46.54	45.99	47.82	47.75	47.58	22		
23	48.18	48.08	47.85	48.22	48.28	48.42	48.82	49.18	49.52	50.00	49.85	49.65	23		
24	51.03	50.78	50.38	50.22	49.98	49.92	50.51	50.70	51.02	50.98	51.00	51.08	24		
25	51.08	50.62	50.18	49.85	49.55	49.51	50.02	50.55	51.15	51.70	51.75	51.65	25		
26	49.81	49.64	49.44	49.47	49.21	49.15	49.21	49.43	49.70	49.71	49.45	49.15	26		
27	46.19	46.33	45.39	44.33	44.45	44.63	44.96	45.14	45.46	45.69	45.50	45.30	27		
28	44.57	44.28	43.74	43.32	43.26	43.49	43.79	44.16	44.69	44.91	44.78	44.45	28		
29	43.88	43.57	43.42	43.52	43.22	43.27	43.51	43.89	44.33	44.69	44.80	44.70	29		
30	44.60	44.40	44.25	44.32	44.05	43.61	44.37	44.47	44.98	45.34	44.90	44.80	30		

中華民國十八年六月逐日各小時氣溫 (°C.)

Temperature at every Hour of the Day, in the Month of June, 1929 (°C.)

日期 Days of the Month	時間 Hours, Nanking Standard Time											中午 Noon	日期 Days of the Month
	1	2	3	4	5	6	7	8	9	10	11		
1	22.5	21.7	20.8	20.2	18.8	19.6	22.0	25.5	27.8	29.8	31.2	32.9	1
2	22.0	21.1	20.2	19.2	19.0	19.4	21.6	23.6	26.6	29.6	30.7	32.4	2
3	21.8	20.6	20.3	19.7	18.8	19.1	22.2	25.2	28.4	30.6	32.8	34.2	3
4	23.0	22.3	21.3	20.4	19.9	20.6	22.0	25.1	28.6	30.5	32.6	34.0	4
5	21.0	23.3	22.8	22.4	21.5	22.0	23.6	25.5	26.2	27.6	28.8	29.7	5
6	22.7	22.4	21.7	21.1	20.5	20.6	21.8	23.8	25.3	26.2	28.1	28.5	6
7	22.0	21.2	20.8	19.7	20.3	21.0	22.5	25.6	27.6	29.9	31.6	32.5	7
8	22.4	21.2	21.2	20.9	20.4	20.8	23.0	25.0	26.4	27.6	28.0	28.3	8
9	19.4	19.5	19.4	18.9	18.8	19.0	20.3	21.4	22.2	23.0	25.0	25.8	9
10	21.8	21.8	21.5	21.3	20.9	21.1	22.5	24.3	25.4	28.2	29.8	30.4	10
11	22.8	21.8	21.6	21.1	20.7	20.8	21.4	22.9	25.2	26.8	27.4	28.4	11
12	23.5	23.0	22.4	21.8	21.6	21.2	22.0	24.0	25.3	27.2	28.6	30.3	12
13	23.4	22.5	22.2	22.1	21.8	21.8	22.8	24.7	26.1	25.3	25.2	27.0	13
14	22.1	21.6	21.4	21.2	20.3	22.1	23.8	25.4	27.0	28.1	28.7	30.2	14
15	24.3	24.0	23.6	23.0	23.2	23.4	25.0	26.2	27.2	27.4	28.7	29.8	15
16	21.3	21.2	20.1	20.3	20.9	20.5	21.6	22.6	23.0	23.8	23.9	24.6	16
17	22.5	22.4	22.4	22.5	22.5	22.6	22.7	22.9	24.4	24.6	25.0	26.6	17
18	21.2	21.3	21.4	21.4	21.6	21.8	22.4	23.6	24.7	25.4	26.0	26.8	18
19	20.7	20.7	20.7	20.9	21.0	21.2	21.8	22.3	25.0	23.4	24.3	24.6	19
20	22.0	21.8	21.9	21.8	21.6	21.6	22.0	22.5	23.9	23.8	24.9	25.8	20
21	20.3	20.4	20.2	19.9	20.5	20.6	21.2	21.9	23.2	23.3	25.9	27.2	21
22	19.8	19.7	19.7	19.7	19.6	20.6	21.1	22.5	23.2	25.0	24.6	23.3	22
23	20.9	20.8	20.4	20.0	19.6	20.0	22.7	23.6	24.2	25.7	27.1	27.4	23
24	20.5	20.4	20.3	20.2	19.9	20.8	22.8	24.1	25.1	25.4	26.8	27.4	24
25	20.9	20.5	20.1	19.8	19.6	20.0	22.2	23.2	25.3	26.8	27.9	28.2	25
26	21.6	21.1	20.9	21.0	20.9	21.8	23.2	25.0	26.5	27.2	28.1	30.3	26
27	25.7	25.7	25.6	25.4	25.6	25.8	25.9	27.0	28.2	29.2	30.0	31.0	27
28	22.9	22.9	21.8	21.0	20.7	20.7	20.8	21.3	22.4	24.0	25.0	26.6	28
29	22.7	22.6	22.2	22.0	21.9	22.2	23.0	24.3	26.1	27.4	29.2	29.5	29
30	24.4	24.2	24.1	23.8	22.8	24.2	25.8	27.4	28.2	29.1	29.8	29.9	30

日期 Days of the Month	13	14	15	16	17	18	19	20	21	22	23	子夜 Midn.	日期 Days of the Month
1	33.4	33.6	34.1	32.4	31.8	30.6	29.1	26.6	25.4	24.0	23.0	22.7	1
2	33.9	34.8	34.6	34.2	32.4	30.6	27.8	24.8	24.1	24.4	23.7	22.7	2
3	35.5	36.2	36.5	36.4	35.1	33.6	31.0	28.6	27.2	26.4	25.3	24.0	3
4	35.4	35.7	36.2	35.2	33.9	31.8	29.7	28.8	27.4	26.6	25.7	24.8	4
5	31.2	32.5	32.4	31.0	30.6	29.4	28.2	26.4	25.2	24.7	23.7	23.0	5
6	30.1	31.5	32.0	31.5	30.5	28.6	27.1	26.0	25.2	24.2	23.1	22.6	6
7	33.3	32.7	31.3	30.9	30.2	28.8	27.2	26.0	25.0	24.2	23.0	22.8	7
8	28.6	29.4	28.0	26.6	25.1	23.8	22.2	21.4	20.6	19.8	19.4	19.3	8
9	26.1	26.4	27.5	26.6	26.0	25.8	24.9	23.4	23.0	22.5	22.4	22.2	9
10	30.4	31.9	34.2	33.2	30.5	29.3	27.8	26.6	25.7	24.8	24.0	23.3	10
11	30.3	30.8	32.0	31.3	30.2	29.4	27.9	26.8	26.0	25.4	25.2	24.5	11
12	31.8	32.3	33.0	32.8	31.3	30.0	27.8	27.4	26.8	26.4	25.3	24.4	12
13	26.0	27.8	28.2	27.9	28.0	27.3	26.2	25.0	24.3	23.6	23.2	23.0	13
14	31.2	32.1	33.3	33.4	32.4	31.4	29.4	28.2	27.1	25.3	25.1	24.6	14
15	30.4	26.8	24.6	24.5	24.6	23.4	22.4	22.0	22.1	21.8	21.3	21.4	15
16	24.2	25.1	25.3	25.0	24.7	24.2	23.3	23.1	22.9	22.8	22.7	22.6	16
17	27.2	24.7	23.4	23.2	23.0	23.0	22.3	21.8	21.4	21.2	21.0	20.9	17
18	27.6	28.0	28.4	27.1	26.2	24.7	22.9	22.0	21.4	20.8	20.5	20.5	18
19	25.3	25.5	26.0	26.4	26.0	25.4	24.4	23.6	23.2	22.8	22.6	22.3	19
20	26.4	26.8	27.1	26.8	26.4	24.6	23.6	22.8	22.2	21.7	21.1	20.6	20
21	29.0	29.1	30.4	30.6	29.9	29.0	27.6	26.8	26.6	26.4	26.4	26.0	21
22	25.7	27.6	28.6	29.2	27.0	26.6	24.4	23.8	22.6	22.0	21.9	21.4	22
23	28.2	28.8	30.0	23.0	24.3	23.7	23.0	22.2	21.5	20.9	20.5	20.7	23
24	27.4	28.5	29.2	29.0	27.7	26.6	25.2	24.1	23.3	22.7	22.2	21.5	24
25	28.4	28.7	29.1	28.8	27.8	26.7	25.8	24.8	24.2	23.6	23.0	22.1	25
26	30.5	30.8	30.4	30.2	30.2	29.0	28.3	27.8	27.3	27.0	26.5	25.9	26
27	30.5	30.4	30.1	29.5	29.6	28.6	25.2	24.8	24.6	23.8	23.3	23.0	27
28	27.3	27.6	28.3	28.2	27.1	26.7	25.6	24.8	24.2	23.6	23.3	23.0	28
29	30.4	31.0	31.8	31.6	31.0	29.7	28.6	27.1	26.1	25.4	24.9	24.6	29
30	29.8	29.6	29.8	30.0	28.8	28.2	26.8	25.4	25.2	24.0	23.5	23.4	30

中華民國十八年六月逐日各小時絕對濕度 (mm)

Absolute Humidity at every Hour of the Day, in the Month of June, 1929. (mm.)

日 期	Days of the Month	時間 Hours, Nanking Standard Time											日 期	Days of the Month	
		1	2	3	4	5	6	7	8	9	10	11			中午 Noon
1	12.63	13.51	14.17	14.80	13.82	14.39	15.19	14.23	15.12	14.88	12.21	12.62	1		
2	10.97	12.01	12.00	12.06	11.90	11.92	12.12	11.77	10.33	9.96	9.53	9.90	2		
3	8.52	9.17	8.82	9.16	9.29	10.64	11.89	11.14	11.03	11.53	11.27	10.02	3		
4	13.59	14.43	15.01	14.82	14.86	15.19	15.72	16.29	11.78	14.14	12.90	10.58	4		
5	14.24	14.23	14.41	14.18	17.24	17.80	17.85	18.29	18.53	18.22	17.72	17.47	5		
6	16.46	16.89	16.32	16.25	16.19	16.10	16.21	15.98	12.74	12.50	11.18	11.54	6		
7	13.46	13.53	13.99	15.00	14.90	15.78	15.87	15.56	14.55	11.43	11.09	9.52	7		
8	11.77	11.79	11.79	11.99	13.78	14.51	15.14	11.99	10.92	11.43	11.80	12.25	8		
9	13.37	13.47	13.69	14.24	14.63	15.05	14.90	14.74	15.04	15.14	15.27	15.06	9		
10	16.42	16.24	16.30	15.90	16.60	16.82	17.00	17.28	17.19	16.83	16.29	16.62	10		
11	17.14	16.80	16.30	16.25	16.58	16.68	16.56	16.86	16.96	17.08	17.22	16.69	11		
12	17.32	16.97	16.59	16.42	17.55	17.49	17.41	17.52	17.65	17.36	16.73	15.97	12		
13	16.66	16.42	16.48	16.94	16.80	16.24	16.00	16.03	15.92	15.41	15.48	13.57	13		
14	15.28	15.49	16.01	16.17	16.50	17.13	17.30	17.19	17.14	17.28	16.66	17.51	14		
15	21.42	21.47	20.96	20.86	20.02	20.49	21.23	21.93	21.72	22.22	22.23	21.51	15		
16	18.20	18.29	15.96	16.54	16.60	16.93	17.36	18.49	18.95	18.88	18.59	18.62	16		
17	19.39	19.27	19.48	19.81	20.02	20.15	20.26	20.72	22.23	22.50	23.04	23.40	17		
18	18.08	18.20	18.52	18.72	18.75	18.97	19.06	19.46	20.20	20.02	19.10	19.68	18		
19	16.39	16.58	16.39	16.22	16.52	17.11	17.38	17.93	18.30	18.61	19.28	18.02	19		
20	17.80	17.38	17.88	17.58	17.15	17.15	18.00	18.16	18.79	18.88	18.38	18.85	20		
21	16.17	16.27	16.25	16.31	16.55	16.66	17.11	17.69	18.18	18.29	19.18	18.94	21		
22	16.02	16.10	16.29	16.29	16.00	16.66	16.63	17.00	16.63	17.12	17.05	17.31	22		
23	15.61	16.30	16.27	16.42	16.38	16.42	17.80	17.65	16.60	16.96	16.87	16.30	23		
24	15.71	15.79	16.06	15.77	15.93	16.30	16.76	16.86	16.66	16.81	15.98	15.57	24		
25	15.68	16.00	16.14	16.21	16.18	16.23	16.66	16.43	16.52	16.16	16.48	17.01	25		
26	16.97	16.63	16.22	16.33	16.79	17.58	18.37	18.69	18.89	18.55	18.84	19.42	26		
27	21.49	21.70	22.02	21.99	22.49	22.54	22.20	21.90	21.54	20.91	20.48	20.55	27		
28	18.62	19.46	17.77	17.47	17.53	17.53	17.83	18.61	19.27	19.12	19.31	19.85	28		
29	19.01	18.69	19.04	18.82	18.88	19.23	19.29	20.77	21.35	21.77	22.47	21.32	29		
30	18.99	19.15	19.03	19.09	18.11	18.34	17.26	19.82	20.65	20.34	18.77	19.72	30		
日 期	Days of the Month	13	14	15	16	17	18	19	20	21	22	23	子夜 Midn.	日 期	Days of the Month
1	11.84	11.76	11.83	11.16	10.11	11.24	10.30	11.09	10.88	10.80	9.44	9.73	1		
2	10.13	9.64	9.48	8.94	8.35	7.99	8.26	6.86	6.50	7.67	8.09	8.49	2		
3	9.69	9.52	9.47	8.98	9.24	10.10	10.16	10.13	9.98	10.22	11.67	12.60	3		
4	9.82	10.31	10.87	11.69	12.19	10.86	12.39	11.63	10.69	13.35	12.81	14.08	4		
5	17.21	16.39	16.09	13.88	16.13	15.83	14.35	15.00	15.13	14.95	15.49	15.83	5		
6	11.07	10.22	10.04	9.73	9.97	9.75	9.37	9.75	9.63	10.69	10.90	12.10	6		
7	9.95	8.89	8.65	7.91	8.33	8.81	11.35	9.89	9.73	9.87	10.72	11.51	7		
8	11.49	11.66	11.51	11.09	11.49	12.41	12.84	13.22	13.31	13.55	14.03	13.44	8		
9	15.04	15.18	15.50	15.58	15.81	15.77	16.43	16.85	16.78	16.62	16.50	16.48	9		
10	16.27	16.04	15.08	14.95	16.39	16.25	16.20	16.49	17.15	17.66	17.91	17.70	10		
11	15.41	15.47	15.29	14.51	15.33	15.55	15.76	15.80	16.36	16.62	17.35	17.13	11		
12	14.40	13.50	12.00	12.08	11.90	12.98	13.60	14.69	14.40	14.66	15.59	15.52	12		
13	14.93	14.76	14.68	14.54	14.80	15.27	15.49	15.44	15.42	15.77	15.89	15.49	13		
14	17.21	17.37	16.98	15.52	15.40	17.46	18.08	18.37	19.44	21.18	21.23	21.15	14		
15	20.17	20.96	19.65	19.52	19.65	19.01	19.27	18.80	19.12	18.58	17.80	17.91	15		
16	18.95	18.81	18.25	18.69	18.95	18.95	19.71	19.07	19.25	19.34	19.42	19.51	16		
17	22.41	20.62	18.61	17.98	18.35	18.14	17.74	17.77	17.91	17.89	17.66	17.95	17		
18	17.45	19.55	18.82	18.62	19.35	18.54	18.02	17.60	17.53	16.68	16.19	16.37	18		
19	15.05	15.42	15.63	16.27	15.10	16.25	16.83	17.45	17.98	18.11	18.49	18.15	19		
20	18.37	18.06	17.83	18.06	17.57	16.10	16.69	16.94	17.24	16.88	16.63	16.47	20		
21	19.17	16.93	16.99	17.61	16.95	17.20	17.83	18.45	15.82	15.89	16.34	16.04	21		
22	17.92	17.83	16.92	17.07	17.14	17.82	15.35	16.16	16.73	16.82	16.90	15.82	22		
23	16.28	15.87	15.63	15.35	15.78	15.87	15.85	15.93	15.75	15.49	15.63	15.47	23		
24	16.10	16.43	15.61	15.04	15.37	15.58	15.18	16.30	16.36	16.27	15.75	15.39	24		
25	16.50	16.49	16.39	16.23	15.48	15.51	15.77	16.80	17.36	17.65	17.75	17.13	25		
26	18.86	19.05	17.94	18.88	18.98	17.58	18.90	19.31	20.12	21.23	21.45	20.86	26		
27	20.66	21.03	20.83	21.32	21.24	22.53	23.09	22.32	22.65	21.90	20.36	19.18	27		
28	19.69	19.45	20.36	19.80	19.40	19.35	19.42	19.48	19.37	19.46	19.10	18.96	28		
29	20.39	18.50	19.28	15.88	16.97	15.99	18.67	18.42	19.02	18.77	18.38	18.21	29		
30	18.48	19.13	18.77	17.65	16.97	19.59	18.06	18.37	19.34	18.51	18.93	18.41	30		

中華民國十八年六月逐日各小時相對濕度(%)

Relative Humidity at every Hour of the Day, in the Month of June, 1929. (%)

日期 Days of the Month	時間 Hours, Nanking Standard Time											中午 Noon	日期 Days of the Month
	1	2	3	4	5	6	7	8	9	10	11		
1	62.4	70.0	77.6	84.0	86.0	85.0	77.0	58.6	55.0	47.6	36.4	34.0	1
2	56.1	64.4	68.0	73.0	73.0	71.6	67.2	54.3	40.6	32.2	29.2	27.0	2
3	44.2	51.2	49.8	53.8	57.5	64.6	59.8	46.5	38.6	35.7	30.2	25.0	3
4	65.2	72.4	80.0	83.0	86.0	84.1	80.0	68.6	51.0	43.4	35.3	27.0	4
5	64.0	66.7	70.0	70.3	66.6	91.0	82.0	75.8	73.2	66.6	60.0	56.0	5
6	80.0	84.0	85.0	87.0	90.0	89.0	84.0	73.0	53.6	40.8	39.6	40.0	6
7	63.7	72.4	76.5	88.0	84.0	85.0	78.3	63.4	53.0	36.4	31.7	26.0	7
8	58.8	63.3	63.3	65.3	77.2	79.8	73.0	51.0	42.8	41.8	42.0	41.6	8
9	80.0	80.0	82.0	88.0	91.0	92.0	84.0	78.0	75.7	73.0	65.0	61.2	9
10	85.0	84.0	85.1	84.8	90.0	90.2	84.0	76.8	71.2	59.1	52.4	51.8	10
11	83.0	86.5	85.1	87.0	91.0	91.0	87.2	81.0	71.0	65.0	64.0	58.1	11
12	80.5	81.1	82.0	85.0	91.8	94.0	88.9	79.0	74.0	66.0	57.4	50.0	12
13	78.0	81.0	83.0	85.7	86.5	84.0	77.5	69.3	63.0	64.2	65.2	58.0	13
14	77.0	81.0	84.9	86.0	90.0	86.8	79.0	71.2	61.8	61.3	57.2	55.2	14
15	95.0	97.0	97.0	100.0	95.0	96.0	90.0	87.0	81.0	82.0	76.0	69.0	15
16	97.0	98.0	91.0	93.7	90.0	95.0	90.7	91.0	91.0	86.0	84.3	81.0	16
17	96.0	96.0	97.0	98.0	99.0	99.0	99.0	100.0	98.0	98.0	98.0	90.6	17
18	97.0	97.0	98.0	99.0	98.0	98.0	96.0	90.0	87.4	83.0	76.4	75.0	18
19	90.0	91.0	90.0	88.0	89.0	91.4	89.8	90.0	78.0	87.0	85.8	78.3	19
20	91.0	89.8	92.0	90.9	89.6	89.6	92.0	90.0	85.4	86.0	78.6	76.2	20
21	91.0	91.0	92.0	94.1	92.0	92.0	91.1	91.0	86.0	86.0	77.4	70.8	21
22	93.2	94.2	96.0	96.0	94.1	92.0	83.1	81.0	79.0	73.0	74.0	81.4	22
23	80.0	89.0	91.0	94.5	97.0	94.5	87.0	81.7	71.0	69.2	63.7	60.0	23
24	88.0	89.0	91.0	90.0	92.0	89.0	81.0	75.5	70.8	70.0	61.1	57.1	24
25	85.0	89.0	92.0	94.0	96.0	93.4	84.0	77.9	68.8	62.0	59.0	60.0	25
26	88.5	89.1	88.0	88.0	91.1	90.9	87.0	79.8	73.5	69.0	67.0	60.2	26
27	88.0	88.0	90.0	91.0	92.0	91.0	89.8	83.0	76.0	69.5	65.0	62.0	27
28	90.0	94.0	92.0	95.0	97.0	97.0	98.0	99.0	96.0	86.0	82.0	77.0	28
29	93.0	92.0	96.0	97.0	97.0	97.0	95.0	92.0	85.0	80.2	75.0	69.8	29
30	83.7	85.7	85.6	87.0	88.0	82.0	70.0	73.0	73.0	68.0	60.0	63.0	30

日期 Days of the Month	13	14	15	16	17	18	19	20	21	22	23	子夜 Midn.	日期 Days of the Month
1	30.8	30.0	30.0	31.0	29.0	34.5	34.3	43.0	45.4	48.4	45.4	47.5	1
2	25.6	23.4	23.2	22.6	23.0	24.8	30.2	29.9	29.3	33.5	37.2	41.5	2
3	22.6	21.6	20.6	20.1	22.1	26.5	30.8	35.0	37.4	40.3	48.9	57.0	3
4	22.7	21.0	24.8	28.0	31.2	31.0	40.0	46.0	39.0	51.5	52.0	60.2	4
5	51.0	45.4	44.2	47.6	49.6	52.0	50.7	58.4	69.0	64.7	71.0	76.0	5
6	35.2	30.0	28.0	28.6	30.5	33.7	34.9	38.8	40.4	47.8	51.5	59.1	6
7	26.3	24.2	25.6	23.8	26.0	30.0	42.4	39.0	41.4	44.2	51.4	55.8	7
8	40.0	38.4	40.8	43.0	48.7	56.8	64.4	70.0	71.0	79.0	83.9	81.0	8
9	60.0	59.5	57.0	60.0	63.0	63.6	70.6	79.0	80.0	82.0	82.0	83.0	9
10	50.6	46.0	38.0	39.8	50.7	54.0	58.6	63.3	70.3	76.0	81.0	83.0	10
11	48.1	47.0	43.6	42.9	48.0	48.2	56.4	60.0	66.0	68.9	73.0	75.0	11
12	41.0	37.6	31.8	32.8	35.2	41.5	49.1	54.6	55.2	57.2	65.3	68.0	12
13	60.0	53.0	51.9	52.0	52.0	56.9	61.6	66.0	68.0	73.0	75.0	74.3	13
14	51.0	48.8	45.0	41.0	42.8	51.0	59.2	64.0	73.0	88.1	90.0	92.0	14
15	62.6	80.0	86.0	86.0	86.0	89.0	96.0	96.0	97.0	96.0	95.0	95.0	15
16	84.6	79.9	76.0	79.8	82.0	81.6	90.8	91.0	93.0	94.0	95.0	96.0	16
17	84.6	89.0	87.0	85.0	88.0	87.0	89.0	92.0	95.0	96.0	97.0	98.0	17
18	64.0	69.4	65.2	76.0	76.6	80.0	87.0	91.0	92.7	91.0	90.0	91.0	18
19	54.8	62.1	62.6	63.1	60.3	67.7	74.0	80.6	85.0	88.0	91.0	91.0	19
20	72.0	65.0	67.0	64.0	73.0	70.3	77.2	82.0	86.9	87.5	89.1	91.0	20
21	64.6	55.6	58.0	54.0	64.0	58.2	65.0	70.4	68.0	89.0	93.5	92.0	21
22	73.0	65.0	58.3	56.6	64.8	69.0	67.8	71.0	82.0	85.6	86.6	85.8	22
23	57.0	53.8	50.0	69.6	70.0	73.0	76.0	80.9	82.8	84.4	87.0	85.0	23
24	59.4	67.0	51.8	50.4	56.0	60.0	65.2	73.2	77.0	79.6	79.1	81.0	24
25	57.0	56.1	55.0	55.0	56.0	59.8	63.6	72.8	77.8	81.7	85.0	86.8	25
26	58.0	58.0	53.5	59.0	56.5	59.0	66.2	71.0	71.4	80.0	83.7	84.0	26
27	63.0	65.0	65.8	69.8	69.0	77.0	97.0	96.0	96.0	96.0	96.0	91.0	27
28	73.0	74.0	71.0	69.6	72.0	74.0	80.0	84.0	86.0	90.0	90.0	91.0	28
29	65.0	66.0	47.0	45.8	54.0	51.2	64.2	62.0	76.0	78.0	78.6	79.4	29
30	59.0	62.0	66.0	56.2	57.8	65.0	65.0	76.0	81.2	85.3	88.0	86.0	30

中華民國十八年六月逐日各小時風向

Wind Direction at every Hour of the Day, in the Month of June, 1929.

日期 Days of the Month	時間 Hours, Nanking Standard Time											日期 Days of the Month	
	1	2	3	4	5	6	7	8	9	10	11		中午 Noon
1	SE	SE	S	ESE	SE	NNW	NNW	NE	ENE	NE	NE	ENE	1
2	ESE	ESE	ESE	SE	SE	ESE	SE	SE	SSE	ESE	ESE	ESE	2
3	SE	SE	SE	SE	SE	SSE	SSE	SSE	SSE	S	S	SSW	3
4	ESE	ESE	SE	SE	SE	SE	NNE	N	NE	NE	NE	NNE	4
5	ESE	ESE	ESE	E	NNE	NNE	NE	NE	N	NNE	NNE	NNE	5
6	NNE	NE	NE	NE	NE	NE	NE	NE	NE	NE	NE	NE	6
7	ESE	ESE	SE	SE	SE	SE	SE	S	SSE	SSE	SSE	SE	7
8	SE	SE	SE	SE	SE	ESE	ESE	ESE	SE	SE	SE	SE	8
9	ESE	ESE	ESE	ESE	ESE	ESE	ESE	SE	SE	SE	SE	SE	9
10	ESE	E	ENE	E	E	E	E	ESE	E	V	SSE	SSE	10
11	NE	NE	NE	NE	NE	NE	NE	NE	NE	NE	NE	NE	11
12	NE	ENE	E	NE	NE	NE	NE	NE	NE	NE	NE	NE	12
13	E	E	ESE	ESE	E	ESE	ESE	ESE	ESE	ESE	ESE	ESE	13
14	ESE	ESE	E	E	E	E	ESE	E	ESE	V	NNE	NE	14
15	SSW	SW	S	SE	SSE	SE	S	SE	Calm	Calm	E	ESE	15
16	SW	ESE	E	ENE	ENE	NE	ENE	ENE	ENE	E	ESE	ESE	16
17	SE	SE	SE	SE	SE	SE	S	SSW	SW	SSW	SSW	WSW	17
18	SSW	SW	SW	SW	SW	SSW	SSW	SSW	SW	SW	SW	SW	18
19	SE	SE	calm	SE	SE	SSE	SSE	SE	NW	SSE	ESE	ESE	19
20	NE	ENE	ENE	NE	ESE	NE	ENE	E	ESE	ESE	ESE	ESE	20
21	SSE	SE	SE	SE	SE	SE	SE	W	WSW	SSE	S	SSE	21
22	S	SSE	S	S	SW	SW	W	WSW	NNW	wnw	SW	SW	22
23	SSE	SSE	NW	N	NE	NE	N	NNE	NE	NE	ENE	NE	23
24	ESE	ESE	ESE	ESE	ESE	ESE	ESE	ENE	ENE	ESE	ESE	ESE	24
25	ESE	ESE	ESE	ESE	ESE	ESE	ESE	ESE	ESE	ESE	ESE	ESE	25
26	E	ESE	ESE	ESE	ESE	E	ESE	ESE	ESE	SSE	ESE	ESE	26
27	SSE	SSE	SSE	SSE	SSE	SSE	S	S	S	SW	SW	SW	27
28	NW	NW	NNW	NNW	SW	SSW	SW	SW	WSW	WSW	WSW	WSW	28
29	SSW	SW	SSW	SSW	S	SSW	SSW	SSW	SW	SW	SW	SW	29
30	SE	SE	SE	SE	SE	ESE	ESE	SE	SE	SE	ESE	SSE	30
日期 Days of the Month	13	14	15	16	17	18	19	20	21	22	23	子夜 Midn.	日期 Days of the Month
1	NE	NE	ENE	E	E	E	E	SE	SE	SE	ESE	ESE	1
2	E	ESE	E	SE	SE	SE	SE	SE	SE	SE	SE	SE	2
3	S	S	SSE	S	S	SSW	SW	SSE	ESE	SE	SE	SE	3
4	NNE	NE	NNE	NNE	NNE	NE	NE	NE	SE	E	SE	SE	4
5	NNE	NNE	NNE	NNE	NNE	N	N	N	NNE	NNE	NNE	NNE	5
6	NE	NE	NE	NE	E	ENE	E	E	E	SSE	ESE	ESE	6
7	SSE	SSE	SE	ESE	SE	SE	SE	SE	SE	SE	SE	SE	7
8	SE	SE	SE	SE	SE	SE	SE	SE	ESE	ESE	ESE	ESE	8
9	SE	ENE	NE	NE	NE	NE	NE	NE	E	ESE	ESE	ESE	9
10	V	NE	W	W	NE	NE	NE	ENE	NE	NE	NE	NE	10
11	NE	NE	NE	NE	NE	ENE	ENE	E	E	E	E	NE	11
12	NE	NE	NE	NE	NE	NE	ENE	E	E	ESE	ESE	ESE	12
13	ESE	ESE	E	ESE	ESE	ESE	SE	SE	ESE	E	ESE	ESE	13
14	NNE	NE	NNE	N	NNE	S	SSW	SSW	SSW	SSW	SSW	SW	14
15	ESE	ESE	SE	SE	S	SSE	SSW	SSE	SSE	SE	SSE	SE	15
16	SE	ESE	ESE	ESE	ESE	ESE	ESE	ESE	ESE	ESE	ESE	SE	16
17	WSW	NW	N	N	N	NNE	NNE	NE	NE	NE	SSW	SSW	17
18	SW	SW	SW	SW	SW	SW	SW	SW	S	SE	SE	SE	18
19	SE	SE	SSE	SSE	SE	SSE	SE	SE	SE	SE	SSE	SSE	19
20	ESE	SE	SE	SSE	SE	SE	SE	SE	SE	SE	SE	SSE	20
21	WSW	SW	SW	SW	SW	SW	SSE	S	N	V	SSW	SSE	21
22	SW	WSW	W	W	W	WNW	NNE	NNE	W	WSW	N	WNW	22
23	NE	NE	NE	ESE	ESE	ESE	ESE	ESE	ESE	E	ENE	ESE	23
24	ESE	E	ESE	E	E	E	E	ESE	ESE	ESE	ESE	ESE	24
25	ESE	E	E	E	E	ENE	ENE	E	ESE	E	E	E	25
26	SSE	SSE	SSW	SSW	SW	SW	SW	SW	S	S	SSE	SSE	26
27	SW	SW	SW	SW	SW	SW	SW	WNW	W	WNW	WNW	WNW	27
28	WSW	WSW	SW	SW	SW	SW	SW	SSW	SSW	SSW	SSW	SSW	28
29	WSW	SW	SW	SW	WSW	SW	SW	S	S	S	S	SE	29
30	ESE	ESE	ESE	ESE	ESE	ESE	ESE	SE	ESE	ESE	ESE	ESE	30

中華民國十八年六月逐日各小時風之行程表 (Km/hr.)

Total distance travelled by Wind at every Hour of the Day, in the Month of June, 1929. (Km/hr.)

日 期	時間 Hours, Nanking Standard Time											中 午 Noon	日 期
	1	2	3	4	5	6	7	8	9	10	11		
1	23.0	21.0	12.0	15.0	9.0	0.5	1.0	1.0	0.5	0.5	6.0	8.5	1
2	26.0	23.0	20.0	23.0	20.0	16.0	7.0	2.0	8.0	7.0	12.0	14.0	2
3	37.0	30.0	22.5	16.5	13.0	11.0	10.0	11.0	13.0	12.0	11.0	8.0	3
4	18.0	21.0	13.0	15.0	17.0	6.0	5.0	4.0	2.0	5.0	10.0	17.0	4
5	16.0	13.0	17.0	3.0	5.0	10.0	9.0	5.0	8.5	14.0	15.5	15.5	5
6	20.0	18.0	16.0	19.5	13.5	12.0	13.0	13.0	14.0	20.0	15.0	12.0	6
7	25.0	20.0	20.0	22.0	18.0	21.5	15.5	17.0	17.5	20.5	17.0	17.5	7
8	25.0	19.5	20.5	17.0	17.0	16.0	14.0	19.0	30.0	40.0	40.0	41.0	8
9	30.0	25.0	24.5	20.0	17.0	19.0	20.0	23.0	21.0	18.0	10.0	4.5	9
10	13.5	11.5	7.0	10.5	13.0	5.0	4.0	10.0	5.0	2.0	4.0	3.0	10
11	23.0	24.0	23.0	23.0	20.0	25.0	26.0	20.0	17.0	17.0	15.0	18.0	11
12	14.0	7.0	5.0	7.0	9.0	15.0	17.5	11.0	12.0	11.5	13.0	14.0	12
13	21.0	24.0	30.0	28.0	25.0	30.0	32.0	31.0	32.0	25.0	24.0	30.0	13
14	21.0	20.0	14.0	13.0	14.0	15.0	14.0	10.0	7.0	6.0	6.0	5.0	14
15	8.5	3.0	8.0	6.0	6.0	10.0	8.5	4.0	0.0	0.0	2.0	17.0	15
16	8.0	13.0	23.0	15.0	17.5	14.5	17.0	12.0	15.0	20.0	23.0	20.0	16
17	20.0	18.0	15.5	14.0	22.5	20.5	15.5	14.0	25.0	27.0	34.0	37.0	17
18	13.0	5.0	8.0	10.0	12.0	13.0	15.0	14.5	9.5	10.0	16.0	17.5	18
19	11.0	10.0	0.0	0.5	7.5	6.5	7.5	2.5	2.0	12.0	25.0	25.0	19
20	4.0	4.0	7.0	5.0	5.5	6.5	9.0	11.0	16.0	15.5	15.0	16.5	20
21	21.0	17.0	14.0	10.0	4.5	11.5	13.0	10.0	9.0	20.0	17.5	13.5	21
22	18.5	16.0	13.5	15.5	10.0	6.0	7.5	3.5	1.5	1.5	20.0	17.0	22
23	1.0	0.5	6.0	13.0	14.0	21.0	7.5	10.0	9.5	13.0	13.0	10.5	23
24	22.5	22.0	23.0	20.0	11.5	7.5	11.0	15.0	13.0	13.5	21.0	24.0	24
25	25.0	23.5	21.5	18.0	15.0	17.0	17.0	19.0	16.0	18.0	23.0	27.0	25
26	18.0	20.0	18.0	17.0	17.0	15.0	15.5	15.5	12.0	8.0	9.0	11.0	26
27	15.0	14.5	18.5	19.0	23.0	22.0	23.0	21.0	18.0	22.0	28.0	34.0	27
28	12.0	14.0	20.0	9.0	1.0	6.0	10.0	13.0	15.0	17.0	20.0	18.0	28
29	17.0	15.0	14.0	14.0	15.0	15.0	15.0	17.0	16.0	16.0	15.0	16.5	29
30	17.0	19.5	20.5	17.0	16.0	9.0	1.0	9.0	13.5	19.0	18.0	21.0	30

日 期	13	14	15	16	17	18	19	20	21	22	23	子 夜 Midn.	日 期
1	15.0	21.0	22.0	21.0	25.0	23.0	23.0	25.0	25.0	25.0	25.0	28.0	1
2	17.0	15.0	16.0	20.0	21.0	25.0	23.0	19.0	21.0	28.0	35.0	37.0	2
3	12.0	14.0	14.0	14.0	15.0	11.0	10.5	22.5	25.0	24.0	38.0	26.0	3
4	16.0	15.0	10.5	13.5	14.0	17.5	16.5	26.0	13.5	19.0	22.0	23.0	4
5	9.0	10.0	12.0	16.5	15.0	17.5	24.5	32.5	33.0	28.5	25.0	22.0	5
6	11.0	15.0	13.5	10.0	11.5	15.0	19.0	22.0	20.0	22.0	27.0	20.0	6
7	21.0	25.5	26.0	27.0	31.0	30.0	30.0	29.0	30.0	28.0	25.0	25.0	7
8	43.0	45.0	42.0	44.0	45.0	41.0	42.0	33.0	31.0	37.0	31.0	29.0	8
9	2.0	2.0	8.0	11.0	13.0	12.0	15.0	18.0	15.0	20.0	22.0	18.0	9
10	3.0	5.0	5.0	2.0	11.0	25.0	22.0	20.0	19.5	17.5	18.5	20.0	10
11	20.0	18.0	17.0	18.0	18.0	14.0	15.0	17.0	15.0	13.0	10.0	8.0	11
12	16.0	19.0	20.5	21.0	18.0	20.0	20.0	24.0	28.0	28.0	22.0	14.0	12
13	31.0	32.0	25.5	24.0	28.0	26.0	26.5	26.0	19.0	18.0	21.0	22.0	13
14	6.0	9.0	10.0	9.0	4.0	5.0	18.0	19.0	18.0	13.0	12.0	10.5	14
15	17.0	13.5	18.5	24.0	19.0	14.0	14.0	14.5	7.5	18.0	21.0	12.0	15
16	15.0	18.5	24.5	17.0	19.0	21.0	20.0	21.0	21.0	22.0	16.0	19.0	16
17	40.0	35.0	30.0	27.0	24.0	21.0	15.0	4.5	1.0	1.0	7.0	8.5	17
18	14.0	20.5	25.0	25.0	24.5	25.5	24.5	15.5	12.0	9.0	12.0	14.0	18
19	27.0	30.0	30.0	18.0	15.0	16.0	14.0	15.0	7.0	15.0	13.0	7.0	19
20	14.5	20.0	18.5	19.0	27.0	27.0	21.0	10.0	9.0	7.0	5.5	13.5	20
21	6.5	4.0	10.0	11.5	12.0	11.0	15.0	13.0	30.5	24.5	13.0	20.5	21
22	8.0	6.0	8.0	11.0	14.5	9.0	12.5	10.0	12.0	10.5	0.5	0.5	22
23	7.5	9.0	15.0	38.0	32.0	29.0	20.0	14.5	15.0	11.0	15.5	27.5	23
24	24.0	25.0	24.0	24.0	24.0	20.0	19.0	17.0	19.0	26.0	27.0	23.0	24
25	25.0	23.0	23.0	23.0	22.5	19.5	20.0	14.0	16.0	20.0	24.0	23.0	25
26	11.0	13.5	11.5	14.0	14.0	14.0	12.0	11.0	7.0	8.0	8.0	12.0	26
27	33.0	30.0	26.0	28.0	25.0	18.0	20.0	11.0	9.0	19.0	19.0	18.0	27
28	19.0	21.0	26.0	26.0	25.0	22.0	21.0	18.0	18.0	15.0	14.5	16.5	28
29	15.5	14.0	11.0	14.5	15.0	18.0	13.0	16.0	17.0	13.0	1.0	9.0	29
30	17.0	15.0	18.0	17.0	11.0	12.0	15.0	17.0	20.0	17.0	16.0	18.0	30

中華民國十八年六月逐日雲狀雲向雲速

Form, Direction, and Velocity of Clouds in the Month of June, 1929.

		時間 Hours, Nanking Standard Time																
Days of the Month	5			6			7			8			9			Days of the Month		
	For.	Dir.	Vel.	For.	Dir.	Vel.	For.	Dir.	Vel.	For.	Dir.	Vel.	For.	Dir.	Vel.			
	狀	向	速	狀	向	速	狀	向	速	狀	向	速	狀	向	速			
1	O			O			O			O			O			1		
2	Cl			O			Cl			Cl-St			Cl			2		
3	O			O			O			O			O			3		
4	Cl	W		Cl	W		Cl			Cl			Cl			4		
5	Cl	W	2	A-Cu	W	2	A-Cu	W	3	A-Cu	W	3	A-Cu	W	3	5		
6	St			St			A-Cu, Fr-Cu	NNE	4	A-Cu	W	5	A-Cu	W	4	6		
7	Cl	W		Cl-St	W	4	Cl-St	W	3	Cl	W	4	Cl	W	4	7		
8	Cl	WSW		Cl	WSW	4	Cl	WSW	4	Cl	WSW	5	Cl	WSW	5	8		
9	St	ESE		St	ESE		St	ESE		St-Cu	ESE		St-Cu	ESE		9		
10	St-Cu	W		St-Cu	W	3	A-Cu, Cu	WSW	3	A-Cu, Cu	WSW	3	Cl, Cu	W	2	10		
11	Cl-St			Cl-St			A-Cu, St-Cu	NNE		A-Cu, Cu	W	3	Cl-St, Cu	W	2	11		
12	A-Cu	W		A-Cu	W	3	A-Cu	W	4	A-Cu	W	4	A-Cu	W	3	12		
13	St-Cu	ESE		St-Cu	ESE		St-Cu	ESE		A-Cu, St-Cu	ESE	3	A-Cu, St-Cu	W	2	13		
14	Cl			A-Cu	W	4	A-Cu	W	4	A-Cu	W	3	A-Cu	W	3	14		
15	A-Cu	W	3	A-Cu	W		St-Cu			St-Cu	E	4	St			15		
16	A-St, Fr-Nb	W	3	A-St, Fr-Nb	E	3	Nb	E		A-St, Fr-Nb	E		St-Cu	E		16		
17	Nb	WSW		Nb	WSW		Nb	WSW		Nb	WSW		Nb	WSW		17		
18	A-St, St-Cu	WNW		A-St, St-Cu	WNW		A-St, St-Cu	WNW		A-St, St-Cu	WNW		A-St, St-Cu	WNW		18		
19	A-St, St-Cu	WNW		A-St, St-Cu	WNW		A-St, St-Cu	WNW		A-St, St-Cu	WNW		A-St, St-Cu	WNW		19		
20	A-St, St-Cu	W		A-St, St-Cu	W		A-St, St-Cu	W		A-St, St-Cu	W		A-St, St-Cu	W		20		
21	St-Cu			St			St	ESE		St	ESE		St-Cu	ESE		21		
22	Cl, Cu	W		Cl, Cu	W		A-Cu, Cu	W		A-Cu, Cu	W		A-Cu, Cu	W		22		
23	Cl, Cu			Cu			Cu			Cu	NNE		Cu	ESE		23		
24	Fr-Cu			Cu	ESE		Cu	ESE		Cu	ESE		Cu	E		24		
25	Cu			Cu	ESE	25	Cu	ESE	20	Cu	ESE	20	Cu	ESE	20	25		
26	A-Cu			A-Cu	NW	3	Cl, Cu	NW	2	Cl	NW	3	Cl-St, Cu	NW	2	26		
27	St-Cu	WSW		St-Cu	WSW		A-St, St-Cu	WSW	4	A-St, St-Cu	WSW	6	A-St, St-Cu	W	5	27		
28	Nb	WSW		Nb	WSW		Nb	W		Nb	W		A-St, Nb	WSW	17	28		
29	Cl-St	W		Cl-St, Cu	W	4	A-St, Fr-St	SW	33	Cl, Fr-Cu	SW	33	Cl-St, Fr-Cu	SW	20	29		
30	Cl-Cu	NNW		Cl-Cu	NNW	3	Cl-St	W	2	A-Cu	WNW	3	A-Cu	WNW	3	30		

Days of the Month	10			11			12			13			Days of the Month
	For.	Dir.	Vel.	For.	Dir.	Vel.	For.	Dir.	Vel.	For.	Dir.	Vel.	
	狀	向	速	狀	向	速	狀	向	速	狀	向	速	
1	O			O			Cl			Cl			1
2	Cl			Cl			Cl			Cl			2
3	O			O			O			O			3
4	O			O			O			Cl			4
5	A-Cu, Cu	NNE	5	A-Cu, Cu	N	7	Cl, Cu			Cu			5
6	Cl-St	W	3	A-Cu	W	4	A-Cu	W	4	A-Cu	W	4	6
7	Cl-St	W	4	Cl-St	W	4	Cl-St	W	4	Cl-St	W	4	7
8	Cl	WSW	4	Cl	W	4	Cl, Cu			A-Cu, Cu	ESE	5	8
9	St-Cu	ESE		St-Cu	SE		St-Cu			St-Cu	ESE	3	9
10	Cl, Cu	ESE		Cl, Cu	WNW	2	Cl, Cu			Cl, Cu			10
11	Cl-St, Cu	W	3	Cl-St, Cu	W	4	A-Cu	W	4	A-Cu	W	3	11
12	A-Cu	W	3	A-Cu	W	4	Cl-St	W	3	Cl-St	W	3	12
13	A-St, Cu			A-St, St-Cu	ESE	10	Cl, Cu	ESE	8	A-St, St-Cu	ESE	5	13
14	St-Cu	W	4	A-Cu, St-Cu	W	3	St-Cu	W	5	A-Cu, Cu	NE	5	14
15	Nb			A-St, Cu	WSW	5	A-St, Cu	E	8	A-St, Cu	E	5	15
16	St-Cu	E		St-Cu	ESE	16	St-Cu	ESE	18	St-Cu	ESE	5	16
17	Nb	W		Nb	W	33	A-St, Fr-Nb	W	14	Fr-Nb	W	33	17
18	A-Cu, St-Cu			St-Cu	W		St-Cu	W		A-Cu, St-Cu	W		18
19	Nb			Nb			St			St			19
20	St-Cu	ESE		A-St, St-Cu	ESE		A-St, Cu	ESE		A-St, Cu	ESE		20
21	A-St, St-Cu	WNW		A-Cu, Cu	SW		Cu	SW		Cu	SW		21
22	A-St, St-Cu	WSW		A-Cu, St-Cu	W		A-St, Nb			A-Cu, Cu	W		22
23	Cu	NE		Cu	NE		Cu	NNE		Cu	NNE		23
24	Cu	ESE		Cu	ESE		Cu	ESE		Cu	ESE		24
25	Cu	ESE	10	Cu	ESE	7	Cu	ESE	7	Cu	E	8	25
26	Cl-St, Cu	NW	2	Cl-St	NW	2	Cl-St	NW	2	Cl-St, Cu	NW	3	26
27	A-Cu	W	4	A-Cu	W	5	A-St, St-Cu	W	7	A-St, St-Cu	W		27
28	A-Cu	W	14	A-Cu	WSW	6	A-Cu, St-Cu	W	11	A-Cu, St-Cu	W		28
29	Cl-St	WSW		Cl-St	WSW	2	Cl-St, Cu	WSW	14	Cl-St, Cu	W	11	29
30	A-Cu	WNW	3	Cl-St	WNW	3	Cl-St, Fr-Cu	ESE	4	Cl-St	ESE		30

中華民國十八年六月逐日雲狀雲向雲速

Form, Direction, and Velocity of Clouds in the Month of June, 1929.

時間 Hours, Nanking Standard Time																
Day of the Month	14			15			16			17			18			Days of the Month
	For.	Dir.	Vel.	For.	Dir.	Vel.	For.	Dir.	Vel.	For.	Dir.	Vel.	For.	Dir.	Vel.	
	狀	向	速	狀	向	速	狀	向	速	狀	向	速	狀	向	速	
1	Ci			O			O			O			Ci	NW	3	1
2	Ci			Ci			Ci			Ci-St			Ci-St			2
3	O			O			O			O			O			3
4	Ci			Ci	W	3	Ci	W	3	Ci	W	3	Ci-St	W	2	4
5	Cl			Cl	W	4	A-St	WNW	5	A-St	WNW	5	A-Cu	W	5	5
6	Cu			Cu	W	4	A-Cu	W	4	A-Cu	W	4	A-Cu			6
7	Ci	W	5	A-Cu	W	4	A-St	W	4	A-St	W	3	A-St			7
8	Ci-St	W	4	A-St	W	5	A-St	W	4	A-St	W	3	A-St			8
9	A-Cu	WSW	5										A-Cu	WNW	5	9
10	Cu	ESE	9	Ci	WSW	4	Ci	WSW	5	A-St	WSW	5	A-Cu	NE	5	10
11	St-Cu	ESE		A-St			A-St			A-St			A-St			11
12	A-Cu			St-Cu	ESE	3	St-Cu	ESE	3	A-St	ESE	3	A-Cu	W	5	12
13	A-Cu			Ci-Cu	WSW	1	Ci-Cu	WSW	5	A-Cu	WSW	4	A-Cu	W	5	13
14	Cu			A-Cu	W	3	A-St	W	3	A-St	WSW	5	St-Cu	W	4	14
15	Ci-St	W		Ci-St	W	3	Ci	W	3	Ci-Cu	W	2	Ci	W	4	15
16	St-Cu	W		A-St	WSW		A-St	WSW		A-St	WSW		A-St	W	4	16
17	A-Cu	W		Cu	WSW		Cu	WSW		Cu	WSW		Cu	W	4	17
18	A-Cu	W		A-St	W		A-St	W		A-St	W		A-St	W	4	18
19	A-Cu	W		A-St	W		A-St	W		A-St	W		A-St	W	4	19
20	A-Cu	W		A-St	W		A-St	W		A-St	W		A-St	W	4	20
21	A-Cu	W		A-St	W		A-St	W		A-St	W		A-St	W	4	21
22	A-Cu	W		A-St	W		A-St	W		A-St	W		A-St	W	4	22
23	A-Cu	W		A-St	W		A-St	W		A-St	W		A-St	W	4	23
24	A-Cu	W		A-St	W		A-St	W		A-St	W		A-St	W	4	24
25	A-Cu	W		A-St	W		A-St	W		A-St	W		A-St	W	4	25
26	A-Cu	W		A-St	W		A-St	W		A-St	W		A-St	W	4	26
27	A-Cu	W		A-St	W		A-St	W		A-St	W		A-St	W	4	27
28	A-Cu	W		A-St	W		A-St	W		A-St	W		A-St	W	4	28
29	A-Cu	W		A-St	W		A-St	W		A-St	W		A-St	W	4	29
30	A-Cu	W		A-St	W		A-St	W		A-St	W		A-St	W	4	30

Days of the Month	19			20			21			22			Days of the Month
	For.	Dir.	Vel.	For.	Dir.	Vel.	For.	Dir.	Vel.	For.	Dir.	Vel.	
	狀	向	速	狀	向	速	狀	向	速	狀	向	速	
1	Ci			O			O			O			1
2	Ci-St			O			O			O			2
3	Ci			O			O			O			3
4	Ci-St	WNW	2	A-St	WNW	2	Ci			Ci			4
5	A-Cu	W	5	St-Cu			St			St			5
6	St			O			O			O			6
7	A-St			A-St	W		Ci-St			A-St			7
8	St-Cu	SE	1	St-Cu	SE	2	St			St			8
9	Cl	ESE	4	Ci			O			O			9
10	A-Cu	W	4	St			St			St			10
11	A-Cu	W	3	A-St	W		A-St			A-St			11
12	A-Cu	W	4	A-Cu			A-Cu			St-Cu			12
13	A-Cu	W	4	A-Cu			A-Cu			A-Cu			13
14	Cl	WNW	3	St-Cu			Ci			Ci			14
15	Nb	W	4	Nb			St-Cu	WNW		St-Cu	NNW		15
16	A-St	E		A-St	E		Fr-Nb	ESE		Fr-Nb	ESE		16
17	Cl-Cu	WNW		Cl-St	WNW		A-Cu			A-Cu			17
18	Cl-Cu	W		Fr-Cu			A-Cu	WNW		A-Cu	WNW		18
19	St-Cu	WNW		A-Cu	WNW		St	W		Nb			19
20	Cl	WSW		A-Cu	WSW		Cl-Cu	W		A-Cu	SW		20
21	A-Cu	NW		A-Cu	WSW		Nb			A-Cu	W		21
22	Cu-Nb	N		Cu-Nb	S		Cu-Nb			St			22
23	Ci	NE		A-St			A-St			A-St			23
24	Ci	N		O			O			O			24
25	Cl	NNW	2	A-St	ESE		Ci-St			Ci-St			25
26	St	WSW		St			St			St			26
27	Nb	WSW	12	St-Cu			St			Nb			27
28	Cu			Cu			O			O			28
29	Ci			Ci			O			O			29
30	Ci-St	WNW		A-Cu	W		O			O			30

中華民國十八年六月日中各小時雲量 (0-10)

Cloudiness at every Hour of the Daytime, in the Month of, 1929 June. (0-10)

日 Days of the Month	時間 Hours, Nanking Standard Time																								日 Days of the Month
	1	2	3	4	5	6	7	8	9	10	11	12	13	14	15	16	17	18	19	20	21	22	23	24	
1					0	0	0	0	0	0	0	1	1	1	0	0	0	6	8	0	0	0			1
2					1	0	2	3	5	8	9	6	4	3	4	4	0	2	1	1	0	0			2
3					0	0	0	0	0	0	0	0	0	0	0	0	0	0	1	0	0	0			3
4					6	3	1	1	1	0	0	0	1	3	6	9	10	10	8	9	2	1			4
5					10	10	9	9	10	10	6	4	3	8	9	10	10	10	10	10	10	10			5
6					10	10	10	10	10	10	9	10	10	10	9	9	8	10	9	8	8	10			6
7					10	10	10	5	5	8	10	10	9	9	9	9	8	10	9	8	8	10			7
8					9	9	8	7	5	5	8	4	8	8	9	8	9	8	9	8	8	10			8
9					10	10	10	10	10	10	10	10	10	10	10	10	10	10	9	4	0	0			9
10					10	10	10	10	9	7	9	8	8	8	7	7	9	10	10	10	10	10			10
11					10	10	10	10	10	10	10	10	9	10	10	10	10	10	8	10	10	10			11
12					10	10	10	10	10	10	10	10	10	10	8	9	7	8	6	7	6	10	10		12
13					10	10	10	10	10	10	10	10	10	10	10	10	10	10	10	10	10	9	9		13
14					2	5	9	9	10	10	10	9	10	9	8	6	4	6	8	3	6	8			14
15					8	10	10	10	10	10	10	10	10	10	10	10	10	10	10	10	10	10			15
16					10	10	10	10	10	10	10	10	10	10	10	10	10	10	10	10	10	10			16
17					10	10	10	10	10	10	10	10	10	10	10	10	10	10	10	10	8	9			17
18					10	10	10	10	10	10	10	10	10	9	10	10	10	9	7	4	7	4			18
19					10	10	10	10	10	10	10	10	10	10	10	10	9	9	9	10	10	10			19
20					10	10	10	10	10	10	10	10	10	10	10	10	10	7	8	9	4	9			20
21					10	10	10	10	10	10	10	6	7	8	7	5	7	4	9	8	9	10	8		21
22					4	9	10	10	10	10	10	9	6	8	5	6	8	9	9	10	10	9			22
23					1	1	3	3	5	5	6	6	4	3	7	9	10	9	6	1	1	1			23
24					1	3	4	2	7	7	5	5	7	6	7	8	8	7	8	0	0	0			24
25					2	8	9	4	2	6	7	7	6	8	8	10	10	10	8	10	10	10			25
26					10	10	9	10	10	10	10	8	10	10	10	10	10	10	10	10	10	10			26
27					10	10	10	10	10	10	10	10	10	10	10	10	10	10	10	10	10	10			27
28					10	10	10	10	10	10	10	10	10	6	7	7	8	6	2	2	0	0			28
29					10	10	10	10	10	10	10	10	8	8	9	8	7	3	2	1	0	0			29
30					1	3	9	8	10	10	10	9	9	10	9	9	9	8	8	10	0	0			30

中華民國十八年四月日中各小時能見度 (0-9)

Visibility at every Hour of the Day time, in the Month of May, 1929. (0-9)

日 Days of the Month	時間 Hours, Nanking Standard Time																								日 Days of the Month
	1	2	3	4	5	6	7	8	9	10	11	12	13	14	15	16	17	18	19	20	21	22	23	24	
1					7	6	5	5	7	7	7	7	7	7	7	7	7	6	6						1
2					7	7	7	7	7	7	7	7	8	8	7	8	7	8	7						2
3					7	7	6	7	7	7	7	7	7	7	7	7	7	7	6						3
4					6	5	5	5	5	7	7	7	7	7	7	7	6	6	6						4
5					6	5	6	6	7	7	7	7	7	7	6	6	6	6	6						5
6					6	5	6	6	7	7	7	7	7	7	7	6	6	7	7						6
7					6	6	6	6	7	7	7	7	7	7	7	6	6	6	7						7
8					6	6	6	7	7	7	7	7	7	7	7	7	8	8	8						8
9					5	6	7	8	8	9	9	9	9	9	9	9	9	9	8						9
10					6	6	7	7	7	8	8	8	8	8	8	8	8	7	6						10
11					7	7	7	7	7	7	8	8	8	8	9	8	8	8	7						11
12					6	5	6	6	6	7	7	8	8	8	8	8	8	8	8						12
13					7	7	8	7	8	8	8	8	8	7	7	6	6	6	6						13
14					7	6	7	7	7	8	7	7	7	8	7	8	8	8	8						14
15					3	2	5	6	6	6	7	8	7	5	6	6	5	5	5						15
16					7	6	5	5	5	6	6	6	6	6	7	6	6	6	5						16
17					4	4	3	2	6	6	7	7	7	7	8	9	8	8	7						17
18					7	4	5	7	7	7	7	7	7	7	7	7	7	7	8						18
19					7	7	5	5	6	7	7	7	8	7	7	7	7	7	7						19
20					7	6	6	7	7	7	7	7	7	8	8	8	8	8	8						20
21					7	6	6	6	6	7	7	7	7	8	8	8	8	8	8						21
22					7	6	7	7	7	7	7	7	7	8	8	8	8	8	8						22
23					6	7	7	7	7	7	8	8	8	8	8	7	9	9	9						23
24					6	6	6	7	7	7	7	8	8	8	8	8	9	8	7						24
25					6	6	6	6	7	7	7	7	8	8	8	8	8	8	7						25
26					6	6	6	6	7	7	7	7	8	8	8	8	8	8	6						26
27					6	6	6	7	7	8	8	8	8	8	8	8	9	8	6						27
28					5	5	5	5	7	8	8	8	8	8	9	9	9	8							28
29					7	5	5	7	7	8	8	8	8	8	9	9	9	9	8						29
30					7	7	5	7	7	7	8	8	8	8	7	7	7	6							30

中 華 民 國 十 八 年 六 月 份 氣 象 綱 要

Monthly Summary for June, 1929.

氣 壓 Air Pressure

絕對最高	Extreme Maximum	752.90 mm	on 2nd, 10 h.
絕對最低	Extreme Minimum	742.99	on 10th, 17 h.
最大每日較差	Maximum Diurnal Range	4.45	on 27th.
平 均	Mean	747.32	

溫 度 Air Temperature

絕對最高	Extreme Maximum	37.2°C	on 3rd 16 h.
絕對最低	Extreme Minimum	18.2	on 3rd 6 h.
最大每日較差	Maximum Diurnal Range	19.0	on 3rd
最高平均	Mean Maximum	31.2	
最低平均	Mean Minimum	26.7	
平 均	Mean	25.2	

風 Wind

絕對極高風速	Absolute Extreme Velocity	22.2 m/s	on 21st 21 h.
絕對最高風速	Absolute Maximum Velocity	16.9 m/s	on 23rd 16 h.
合共行程	Total Distance Travelled	12,064.5 km	
合成風向	Resultant Direction	S 45° 59' E	
合成風速	Resultant Velocity	9.4 km/hr	

降 水 量 Precipitation

雨 量	Rainfall	100.5 mm	
一日最多量	Greatest in 24 hours	25.3	on 17th.

雜 記 Miscellaneous Information

晴天日數	Clear days	3
曇天日數	Partly cloudy days	9
陰天日數	Cloudy days	11
雨天日數	Rainy days	7
有露日數	Days with dew	25
有霧日數	Days with mist	4
有重霧日數	Days with fog	1
有低霧日數	Days with ground fog	5
有雷雨日數	Days with thunderstorm	4
有雷日數	Days with thunder	6
有閃電日數	Days with lightning	2
有虹日數	Days with rainbow	2
有日暈日數	Days with solar halo	9
有月暈日數	Days with lunar halo	1
有月華日數	Days with lunar corona	1
有大風日數	Days with gale	2
最高氣溫超過三十度之日數	Days with Max Temp. above 30°C.	15
最高氣溫超過三十五度之日數	Days with Max Temp. above 35°C.	3
日照總時數	Total duration of sunshine	187.3 ^h

中華民國十八年六月逐日氣象平均要素

Daily Values of Meteorological Elements in the Month of June, 1929.

日期 Days of the Month	氣壓 Mean Barometric Pressure	溫度 Temperature				絕對濕度 Absolute Humidity	相對濕度 Relative Humidity	雲量 Mean Amount of Cloud	日照時數 Duration of Sunshine	雨量 Rainfall Amount	下雨時數 Rainfall Duration	風速 Wind Velocity				
		最高 Max.	最低 Min.	較差 Range	平均 Mean							極高 Extr.	最高 Max.	平行 Mean	直行 Vertical	
		700 ^{mm} ₊	°c	°c	°c							°c	mm	%	0-10	h
1	50.61	34.3	18.7	15.0	26.6	12.41	51.0	0.7	12.6			9.4	8.2	15.9	2.0	
2	51.29	35.2	18.6	16.6	26.4	9.88	41.7	2.9	12.7			12.5	11.4	19.0	2.1	
3	48.39	37.2	18.2	19.0	27.9	10.18	39.2	0.1	12.7			10.8	10.6	17.1	1.3	
4	45.67	36.5	19.3	17.2	28.0	13.08	50.9	3.9	10.8			7.5	7.3	13.7	1.2	
5	46.50	33.5	21.2	12.3	26.5	16.19	64.2	8.8	7.9	T		14.4	10.8	15.7	2.4	
6	50.42	32.3	20.2	12.1	25.6	12.57	54.7	6.8	10.4			7.5	8.1	16.7	2.2	
7	50.23	33.6	19.7	13.9	26.3	11.68	49.8	8.7	8.2			11.1	10.2	23.3	2.7	
8	47.77	29.6	19.3	10.3	23.7	12.47	59.2	7.9	9.9	T		17.5	14.6	32.0	4.4	
9	45.48	28.0	18.6	9.4	22.9	13.30	74.6	8.5	0.4	T		11.1	9.5	16.2	1.9	
10	44.63	34.5	20.6	13.9	26.3	16.57	47.7	9.0	7.1			9.7	8.0	11.0	1.3	
11	45.17	32.4	20.4	12.0	25.9	16.32	67.8	9.8	7.0			8.3	8.1	18.1	2.3	
12	47.02	31.4	20.9	13.5	26.7	15.43	62.4	9.0	9.4			9.4	9.0	16.1	1.9	
13	48.13	28.8	21.4	7.4	24.8	15.60	68.3	9.9	0.7			11.5	10.6	26.3	3.9	
14	45.95	34.1	20.6	13.5	26.9	17.46	68.4	7.3	6.4			7.5	7.2	11.6	0.8	
15	46.21	30.6	21.3	9.3	24.6	20.27	88.7	3.9	0.0	20.5	8	8.6	8.8	11.1	0.7	
16	47.40	25.4	19.8	5.6	22.9	18.43	88.9	10.0	0.0	13.7	6	8.3	7.8	18.0	2.0	
17	44.77	27.2	20.9	6.3	23.1	19.73	94.0	9.8	0.0	25.3	9	17.0	13.1	19.9	2.0	
18	48.08	28.7	20.5	8.2	23.7	18.49	85.9	8.9	2.0			10.0	8.4	15.2	0.8	
19	47.89	26.5	20.2	6.3	23.4	16.98	80.4	9.8	0.2	0.7	3	13.1	11.6	13.2	1.1	
20	45.87	27.3	20.6	6.7	23.4	17.62	82.7	9.3	2.1			9.3	9.1	12.8	1.2	
21	45.87	30.9	19.6	11.3	24.1	17.20	79.1	8.2	6.2	10.0	2	22.2	16.8	14.2	1.0	
22	46.36	29.9	19.4	10.5	23.3	16.73	79.7	8.2	3.9	T		8.6	7.4	9.6	0.3	
23	48.55	30.0	19.6	10.4	23.3	16.19	77.1	4.5	10.2			18.6	16.9	14.7	1.8	
24	50.49	29.4	19.7	9.7	24.2	16.00	72.7	4.4	11.4			9.2	8.4	19.8	3.2	
25	51.18	29.9	19.4	10.5	24.5	16.45	73.7	7.5	10.2			10.3	8.3	20.5	3.1	
26	50.02	31.9	20.5	11.4	25.3	18.56	74.1	9.8	3.5	T		7.5	6.4	13.0	1.0	
27	46.60	31.8	23.0	8.8	27.0	21.48	82.0	10.0	0.0	18.8	5	12.5	11.3	21.4	1.7	
28	44.46	28.7	20.4	8.3	24.2	19.01	85.6	6.9	6.8	11.5	7	9.7	8.5	16.5	1.1	
29	44.10	32.2	21.7	10.5	26.5	19.00	72.6	7.0	7.6			5.6	5.8	14.5	0.5	
30	45.56	30.9	22.6	8.3	26.6	18.80	73.6	7.3	7.0			6.4	5.9	13.5	1.2	
總數 或 平均	Totals or Means	47.32	31.2	26.7	11.0	25.2	16.24	69.8	7.5	187.3	100.5	40	10.8	9.6	16.8	1.8
準平均	Normals	—	29.2	20.2	9.1	24.3	—	72.3	6.6	—	176.4	—	—	—	—	—
最高數	Absolute Max.	52.90	*37.2		19.0	23.40				25.3	9	22.2	16.9			
日期	Day	2	3		3	17				17	17	21	23			
最低數	Absolute Min.	42.99		+18.2	5.6	6.50	20.1									
日期	Day	10		3	16		2	3								

* Highest temperature ever recorded is 37.4 C. on June 25, 1910.
† Lowest temperature ever recorded is 11.0 C. on June 15, 1925.

中華民國十八年六月逐日氣象平均要素

Daily Values of Meteorological Elements in the Month of June, 1929.

日期 Days of the Month	草溫 Grass Temp		地溫 Earth Temperature at the Depth of							太陽熱力 Solar Radiation		能見度 Visi- bility 0-9	蒸發量 A- mount of Evap- ora- tion mm	雜項 Miscellaneous Information
	0 cm	5 cm	10 cm	20 cm	25 cm	50 cm	75 cm	100 cm	黑球 B. Bulb	白球 W. Bulb				
	°C	°C	°C	°C	°C	°C	°C	°C	°C	°C				
1	35.2	26.6	24.8	24.6	25.3	22.8	21.0	19.7	64.2	45.0	6.5	12.2	○ D	
2	33.4	26.0	24.2	24.6	24.6	22.9	21.1	19.8	65.8	45.6	7.3	15.8	○ D	
3	35.6	26.1	24.6	24.7	25.7	23.2	21.4	20.0	66.1	45.9	6.9	14.2	○ D III	
4	35.0	27.4	25.6	25.5	26.4	23.6	21.7	20.3	66.2	46.5	6.2	11.1	● D III	
5	32.6	27.8	26.2	26.2	26.7	24.0	21.9	20.4	63.4	44.2	6.3	6.7	○ D T	
6	32.9	27.2	25.8	26.1	26.8	24.3	22.1	20.5	64.2	43.5	6.6	9.4	● D	
7	33.6	27.0	25.6	25.8	26.3	24.3	22.4	20.7	68.3	45.0	6.5	12.5	○ D	
8	32.2	26.2	24.8	25.2	26.2	24.3	22.4	20.8	59.3	39.6	7.0	12.6	● D ⊕	
9	25.9	24.3	23.4	24.6	25.7	24.2	22.6	21.0	53.0	37.5	8.2	4.0	○	
10	32.0	26.6	25.0	25.0	25.7	23.9	22.5	21.1	68.6	46.5	7.3	5.8	○ D ⊕	
11	30.9	26.8	25.3	25.6	26.1	24.2	22.5	21.1	67.3	44.9	7.7	5.9	○ D ⊕	
12	30.6	27.0	25.6	25.9	26.4	24.2	22.5	21.2	66.8	44.4	7.1	7.9	○ D ⊕	
13	31.0	26.6	24.9	25.6	26.1	24.3	22.6	21.2	57.3	38.0	7.1	6.5	○ D	
14	29.7	26.2	24.7	25.2	25.8	24.2	22.7	21.3	65.0	43.8	7.3	5.8	● D D	
15	28.1	26.3	25.0	25.6	25.9	24.2	22.7	21.3	53.2	40.0	5.5	1.9	● D III	
16	23.7	23.8	22.8	24.2	24.8	24.0	22.7	21.4	42.5	32.0	6.0	1.9	●	
17	23.8	23.7	22.6	23.9	24.2	23.7	22.8	21.7	47.5	35.7	6.2	1.7	● RT III	
18	26.8	24.3	23.2	23.8	24.1	23.3	22.4	21.5	58.7	39.3	6.8	2.2	○ D III	
19	29.0	24.4	22.9	23.9	24.1	23.3	22.3	21.3	51.0	35.5	6.7	3.5	● D III III	
20	26.6	24.2	23.0	24.0	24.1	23.1	22.2	21.2	52.2	36.6	7.1	3.2	○ D	
21	25.2	23.9	22.8	23.9	24.1	23.0	22.1	21.1	65.5	41.6	7.1	3.5	● D III T	
22	25.8	24.8	23.1	24.2	24.4	23.2	22.1	21.1	60.4	39.1	7.3	2.8	○ D T III	
23	28.1	23.3	27.0	24.4	24.6	23.3	22.3	21.2	64.8	43.0	7.6	3.8	● D T ⊕	
24	28.8	26.0	24.3	25.0	24.8	23.3	22.1	21.1	68.2	39.1	7.3	5.8	● D	
25	31.2	26.5	24.6	25.7	24.8	23.4	22.3	21.1	70.0	41.7	7.1	5.5	● ⊕	
26	29.2	26.9	25.0	25.4	25.1	24.6	22.4	21.3	65.1	42.7	7.1	4.5	○ D ⊕	
27	29.8	27.4	25.9	26.2	25.8	25.2	24.3	23.2	67.5	41.2	7.4	3.6	● D T III	
28	24.6	25.4	24.2	25.4	25.2	24.1	22.8	21.7	63.7	39.8	7.5	2.3	●	
29	29.2	27.5	25.4	25.8	25.4	23.9	22.7	21.8	66.5	43.7	7.3	4.0	● D ⊕ III	
30	30.8	28.0	26.1	26.3	25.8	24.1	22.8	21.6	64.0	43.0	6.9	5.7	● D III ⊕	
平均 Means	32.5	26.1	24.6	25.1	25.4	23.8	22.4	21.1	61.9	41.5	7.0	186.3		

中華民國十八年六月各小時氣象平均要素

Mean Hourly Values of Meteorological Elements in the Month of June, 1929.

南京 標準時間 Hours, Nanking Standard Time.	氣壓 Barometric Pressure	溫度 Tempera- ture	濕度 Humidity		雲量 Mean Amount of Cloud	雨量 Rainfall Amount	能見度 Visibility	風速 Wind Velocity
			絕對 Absolute	相對 Relative				
			700mm+	°C				
1	47.47	22.2	16.11	80.9		2.7		18.1
2	47.27	21.8	16.27	83.6		5.9		16.4
3	47.14	21.4	16.20	85.0		2.9		15.8
4	47.18	21.1	16.28	87.2		11.2		14.5
5	47.37	20.9	16.48	89.3	7.2	7.3	6.2	13.6
6	47.60	21.2	16.80	89.2	7.7	0.8	5.8	13.4
7	47.95	22.5	17.10	84.3	8.1	1.9	5.9	12.7
8	48.14	24.1	17.23	77.7	7.7	8.0	6.3	12.3
9	48.13	25.6	17.15	71.0	8.0	5.8	6.7	12.8
10	47.98	26.7	17.01	66.5	8.2	2.7	7.2	14.6
11	47.88	27.9	17.01	61.6	8.2	1.5	7.3	16.6
Neon 午正	47.57	28.8	16.51	58.1	7.8	0.6	7.4	17.8
13	47.21	29.5	15.95	53.8	7.6		7.5	17.2
14	46.90	29.9	15.82	52.6	7.6	6.5	7.6	18.2
15	46.60	30.2	15.40	50.5	7.9	4.0	7.5	18.8
16	46.41	29.6	15.22	51.7	8.0	0.3	7.5	19.8
17	46.24	28.7	15.26	54.2	7.9	0.1	7.5	19.7
18	46.42	27.7	15.47	57.8	7.8	3.6	7.4	19.3
19	46.76	26.2	15.71	63.7	7.1	18.2	6.8	19.4
20	47.09	25.1	15.82	68.1	6.5	1.1		18.2
21	47.49	24.2	15.88	71.9	5.8	9.8		18.1
22	47.77	23.6	16.07	75.2	5.9	2.6		18.6
23	47.65	23.0	16.15	77.7		3.2		18.0
Midn. 子正	47.51	22.6	16.10	79.3				18.4
Mean	47.32	25.2	16.24	69.8	7.5		7.0	16.8

本期印行之外埠報告地名表

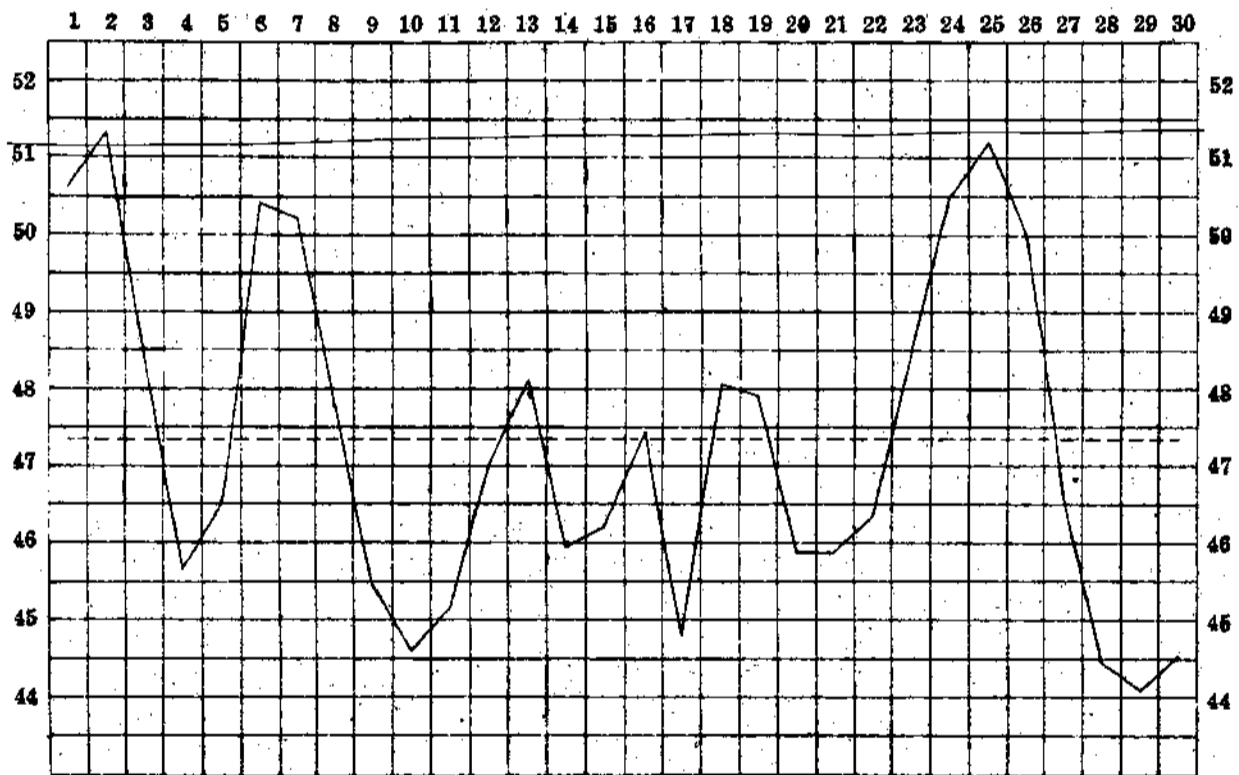
List of stations whose data appear in this issue

- 學校測候所 College Stations

廣州 Canton	廈門 Amoy	昆明 Kunming
南通 Nantung	徐州 Süchow	太原 Taiyuan
保定 Paoting	公主嶺 Kungchuling	
- 海關測候所 Custom Stations

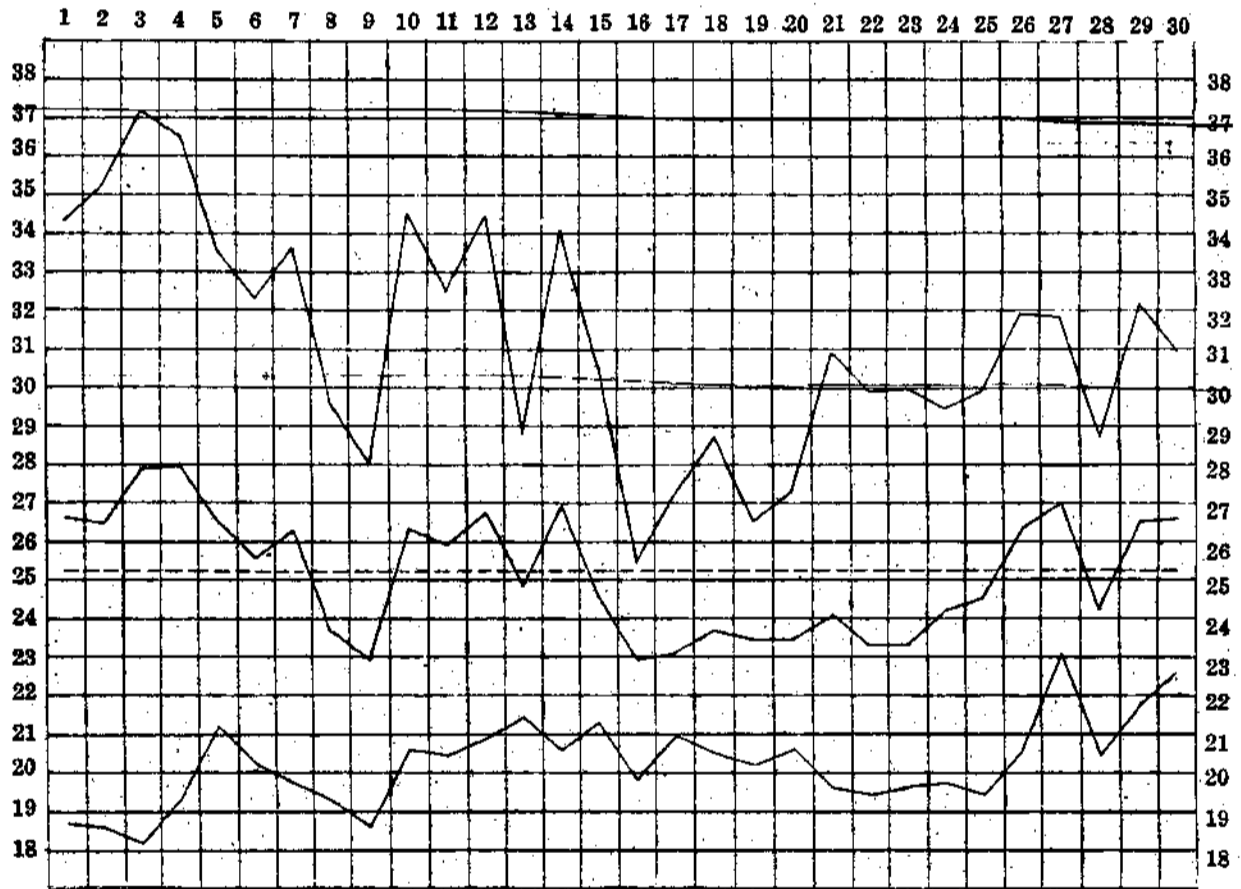
臨高 Lamko	瓊州 Kiungchow	北海 Pekhoi
龍州 Lungchow	遮浪角 Chilang Point	石碑山 Breaker Point
三水 Samshui	廣州 Canton	東澎島 Lamocks
汕頭 Swatow	梧州 Wuchow	東旋島 Chapel Island
廈門 Amoy	騰越 Tengyueh	烏邱嶼 Ockseu
牛山島 Turnabout	東犬 Middle Dog	福州 Pagoda Anchorage
東湧 Tung Yung	溫州 Wenchow	長沙 Changsha
北魚山 Peiyushan	岳州 Yochow	重慶 Chungking
九江 Kiukiang	鎮海 Chinhai	小龜山 Steep Island
漢口 Hankow	宜昌 Ichang	大城山 Gutzlaff
花鳥山北島 North Saddle	蕪湖 Wuhu	吳淞 Woosung
佘山 Shaweishan	鎮江 Chinkiang	瓊環島 S.E. Promontory
成山頭 N.E. Promontory	芝罘 Chefoo	猴磯島 Howki
塘沽 Tangku	秦皇島 Canwangtao	安東 Antung
牛莊 Newchwalg	愛磯 Aigun	

中華民國十八年六月份氣壓變遷圖 (700^{mm}+)
The March of Barometric Pressure in the Month of June, 1929. (700^{mm}+)

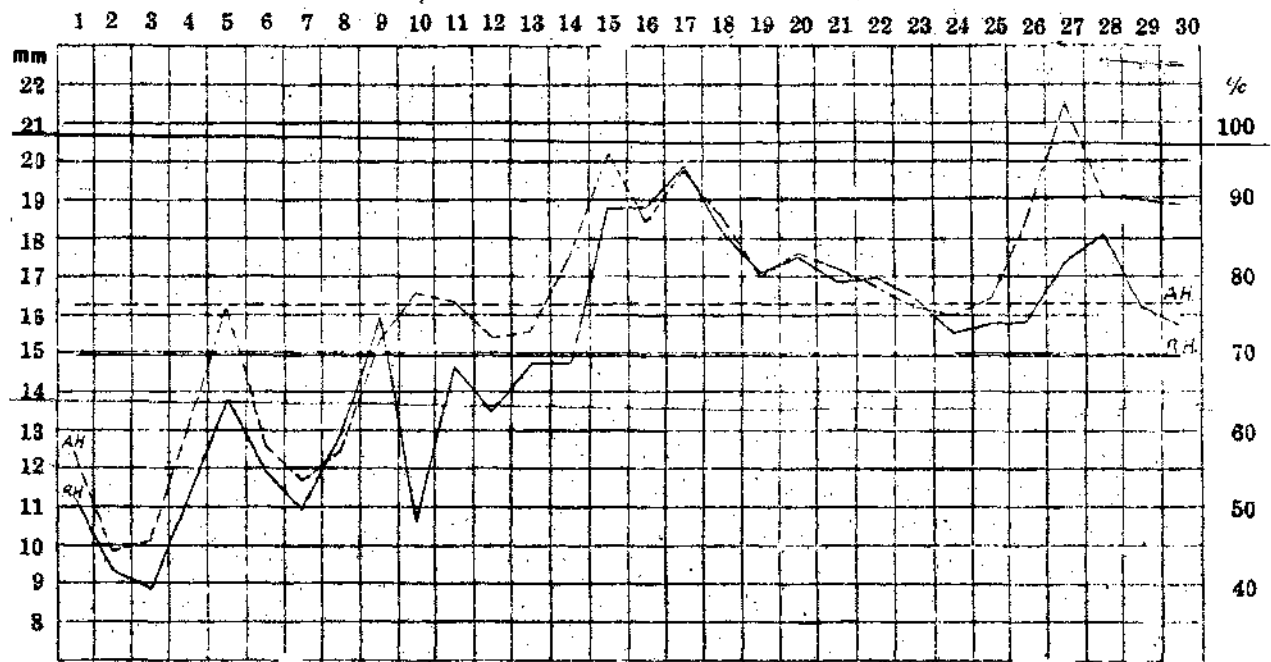


中華民國十八年六月份溫度變遷圖(°C)

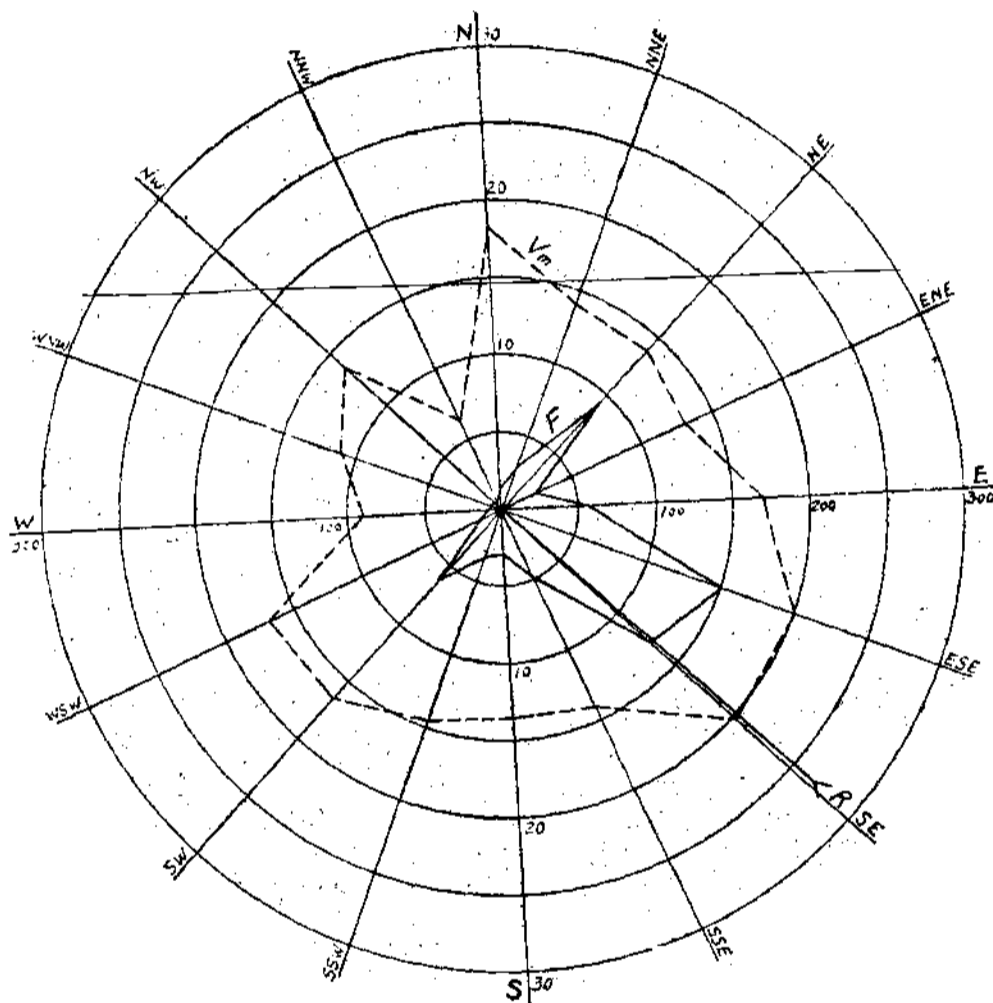
The March of Temperature in the Month of June, 1929. (°C)



中華民國十八年六月份絕對濕度與相對濕度變遷圖
The March of Absolute and Relative Humidity in the Month of June, 1929.



中華民國十八年六月份風向圖
Wind Rose for June, 1929.



FREQUENCY VM MEAN VELOCITY R RESULTANT DIRECTION

DIRECTIONS		N	NNE	NE	ENE	E	ESE	SE	SSE	S	SSW	SW	WSW	W	WNW	NW	NNW	C	V						
FREQUENCY	HRS	13	30	84	25	86	181	128	48	29	33	83	15	9	7	5	3	3	4						
	%	1.6	4.2	13.0	3.8	7.7	21.0	17.9	6.8	4.0	4.6	8.7	2.1	1.2	0.9	0.7	0.7	0.4	0.3						
DISTANCE TRAVELLED	KM	237.3	481.5	1315.0	323.5	956.5	3025.5	2803.0	896.5	386.0	488.0	1040.0	353.0	82.0	78.0	48.0	82.0		33.8						
MEAN VELOCITY	KM/H	18.3	14.1	14.0	13.0	17.1	20.1	20.2	14.2	13.6	14.7	14.6	16.8	9.1	11.1	12.8	6.4		8.9						
TOTAL DISTANCE TRAVELLED		12064.5 KM																RESULTANT DIRECTION		S 45° 39' E.		RESULTANT VELOCITY		9.4 KM/H	

中華民國十八年六月廣州逐日氣象平均要素

Daily Values of Meteorological Elements at Canton in the Month of June, 1929.

日期 Days of the Month	氣壓 Mean Baro- metric Pres- sure	溫度 Temperature				絕對 濕度 Absolute Humidi- ty	相對 濕度 Rela- tive Humidi- ty	雲量 Mean A- mount of Cloud	日照 時數 Dura- tion of Sun- shine	雨量 Rain- fall A- mount	下雨 時期 Rain- fall Dura- tion	風向 Wind Direc- tion	風速 Wind Velo- city	雜項 Miscellaneous Information
		最高 Max.	最低 Min.	較差 Range	平均 Mean									
	700mm+	%	%	%	%	mm	%	0-10	h	mm	h	m/s		
1	56.93	29.7	24.7	5.0	27.1	21.50	78.8	9.0	0.2			E	1.1	☉
2	58.23	30.5	23.8	6.7	26.7	18.32	68.8	9.3	2.2			E	1.2	☉
3	56.67	30.8	23.3	7.5	27.0	19.67	72.3	6.3	8.2			E	1.5	☉
4	54.12	32.0	22.8	9.2	28.0	21.32	73.3	2.3	11.6			SW	1.6	☉ ≡ B
5	55.07	34.2	23.6	10.6	29.0	22.63	74.0	2.8	11.8			WSW	1.6	☉ ≡ B
6	57.65	33.5	24.4	9.1	29.0	22.65	73.3	4.5	10.5			SSE	1.6	☉ ≡ B
7	57.67	29.6	25.3	4.3	27.1	23.58	87.8	9.8	1.2	10.8	6	ESE	1.7	☉ T
8	56.42	28.0	25.6	2.4	26.8	23.60	90.3	9.8	0.4	11.0	12	ESE	2.0	☉ T
9	54.85	31.5	25.4	6.1	28.4	24.79	83.0	9.0	0.8	3.5	1	S	2.1	☉
10	55.53	33.5	26.4	7.1	29.5	24.13	76.3	7.3	7.8			SSE	2.7	☉
11	55.15	33.7	26.4	7.3	29.9	22.88	71.0	5.5	11.0			S	2.4	☉ T <
12	55.33	34.1	26.9	7.2	30.2	24.17	73.0	7.5	9.1	4.0	2	SE	2.3	☉ T
13	56.88	33.9	26.9	7.0	29.9	24.14	75.8	7.0	7.7			SE	2.6	☉
14	58.45	34.0	26.1	7.6	30.2	22.82	69.8	3.8	12.1			S	2.7	☉
15	58.28	33.9	25.8	8.1	29.9	22.55	70.8	4.8	11.2			SE	2.3	☉
16	57.75	33.2	26.1	7.1	29.7	22.00	67.0	5.0	10.9			ESE	2.5	☉
17	58.20	33.0	25.6	7.4	28.9	22.36	77.3	6.3	6.2	2.2	8	ESE	2.3	☉ T
18	58.52	32.2	25.6	6.6	28.6	23.37	78.3	6.8	6.7	17.3	3	SE	2.8	☉ T
19	59.03	32.6	25.3	7.3	28.6	23.52	79.5	7.3	5.7	1.0	2	SE	2.2	☉ T
20	58.97	32.5	25.8	6.7	28.9	23.03	76.5	6.5	8.4	0.5	1	SSW	2.5	☉ T
21	57.53	33.0	25.8	7.2	28.7	23.71	78.3	7.5	5.3	0.7	2	S	2.1	☉ T
22	56.50	30.8	22.5	8.3	25.5	24.95	89.0	8.5	4.1	53.0	12	WSW	2.5	☉ T
23	56.40	29.0	21.7	7.3	25.2	22.00	78.8	9.5	1.6	91.0	11	SW	1.9	☉ T
24	56.83	30.3	23.3	7.0	25.6	21.68	87.0	8.5	2.4	18.5	8	SE	1.9	☉ T
25	57.93	29.3	23.6	5.7	25.9	22.19	88.5	9.3	1.8	18.1	6	SE	2.1	☉
26	59.93	31.0	23.8	7.2	27.0	22.77	83.0	7.0	6.0	10.1	4	S	1.9	☉ T
27	60.15	32.3	24.0	8.3	28.6	21.60	73.0	3.3	11.7			SE	1.0	☉
28	57.05	33.0	24.7	8.3	29.3	22.12	72.0	3.3	11.5			WSW	1.9	☉
29	54.97	34.0	25.6	8.4	29.8	21.97	68.8	5.2	11.5			SW	1.9	☉
30	53.52	34.2	26.1	8.1	29.8	23.89	74.3	5.8	10.0	0.0		S	2.8	☉
總數 或 平均 Totals or Means	57.02	32.1	24.9	7.2	28.3	22.66	77.0	6.6	209.6	241.7			2.06	

地點: 中山大學農林科 北緯 Lat. 23° 08' N.; 東經 Long. 113° 17' E.
 Location: Sun Yat-sen University, Canton 高度 Altitude 27.5 M.
 觀測時間 Time of observation: 2, 6, 10, 14, 18, 22 hrs.
 * 得自自記儀器 Taken from self-recording instruments.

中華民國十八年六月廈門逐日氣象平均要素

Daily Values of Meteorological Elements at Amoy in the Month of June, 1929.

日期 Days of the Month	氣壓 Mean Baro- met- ric Pres- sure 700mm+	溫度 Temperature				絕對 濕度 Absolute Humid- ity mm	相對 濕度 Relative Humid- ity %	雲量 Mean A- mount of Cloud 0-10	日照 時數 Dura- tion of Sun- shine h	雨量 Rain- fall A- mount mm	下雨 時數 Rain- fall Dura- tion h	風向 Wind Direc- tion S am	風速 Wind Velo- city mi/hr.	雜項 Miscellaneous Informations
		最高 Max.	最低 Min.	較差 Range	平均 Mean									
		°c	°c	°c	°c									
1	58.4	32.2	25.0	7.2	28.0	73	7				NW	9.7		
2	58.8	33.0	25.0	8.0	27.4	68	6				NW	9.6		
3	56.7	32.8	28.4	9.4	28.4	71	7				N	9.9		
4	52.6	33.4	25.4	8.0	29.7	75	5				N	8.8		
5	55.1	31.8	27.0	4.8	29.7	80	2				W	7.8		
6	57.8	34.2	27.2	7.0	30.6	83	5				W	7.2		
7	58.1	32.6	27.4	5.2	29.7	82	3				W	8.8		
8	53.3	29.4	24.4	5.0	26.8	89	10		1.8		S	7.0		
9	55.2	28.6	25.0	3.6	26.8	87	10		1.0		SW	10.8		
10	55.8	29.6	26.0	3.6	27.1	86	10				W	10.4		
11	56.0	31.6	24.4	7.2	28.3	87	4				W	11.6		
12	55.9	30.0	25.8	4.2	28.3	88	6				W	6.8		
13	57.5	32.2	26.4	5.8	29.0	82	4				W	7.6		
14	58.4	33.8	25.4	8.4	29.4	82	1				W	8.3		
15	59.1	36.2	27.8	8.4	31.4	79	0				W	8.0		
16	58.7	31.8	25.6	6.2	28.9	77	1				W	9.9		
17	58.5	34.6	27.6	7.0	30.8	77	1				W	5.7		
18	59.8	34.4	26.8	7.6	31.0	80	1				W	6.3		
19	58.6	33.8	28.2	5.6	30.9	81	1				W	9.0		
20	57.5	33.8	26.4	7.4	30.1	79	6				N	9.1		
21	57.0	34.4	26.2	8.2	28.4	83	9		10.0		W	7.0		
22	57.3	30.0	23.4	6.6	26.4	84	10		8.2		W	6.0		
23	57.0	29.0	23.4	5.6	26.2	96	10		3.6		W	7.1		
24	57.6	30.4	22.0	8.4	26.9	85	3		6.8		W	6.7		
25	59.2	30.8	24.3	6.5	28.2	91	7				W	6.9		
26	60.4	32.2	24.6	7.6	29.4	86	3				W	7.7		
27	58.7	33.8	29.4	4.4	31.4	81	1				W	6.7		
28	54.5	36.2	25.4	10.8	31.2	79	1				W	7.0		
29	58.3	37.4	27.4	10.0	32.2	80	5				W	2.9		
30	53.4	34.2	30.2	4.0	31.9	80	8				W	4.0		
總數 或 平均	Total or Mean	57.0	32.6	25.9	6.7	22.5	82	4.9	31.4			7.8		

地點: 廈門大學, 理科
Location: University of Amoy.
高度 Altitude 5.2 M.
觀測時間 Time of Observation: 6, 14, 17 hrs.

中華民國十八年六月昆明逐日氣象平均要素

Daily Values of Meteorological Elements at Kunming in the Month of June, 1929.

日期 Days of the Month	氣壓 Mean Barometric Pressure	溫度 Temperature				絕對濕度 Absolute Humidity	相對濕度 Relative Humidity	雲量 Mean Amount of Cloud	日照時數 Duration of Sunshine	雨量 Rain-fall Amount	下雨時期 Rain-fall Duration	風向 Wind Direction	風速 Wind Velocity	雜項 Miscellaneous Informations
		最高 Max.	最低 Min.	較差 Range	平均 Mean									
		mm	°C	°C	°C									
1	600.10	17.6	14.0	3.6	11.73	87.0	10.0		0.7	2		12.0	● 三	
2	600.95	17.9	14.3	3.6	11.87	83.5	10.0		0.5	2		8.0	● 三	
3	599.45	20.0	15.3	4.7	13.54	84.5	5.5		T			10.0	● 三	
4	597.25	21.8	17.1	4.7	14.82	85.0	9.3		4.5	3		2.5	● 三	
5	599.25	20.4	15.6	4.8	12.97	84.5	10.0		3.4	3		8.0	● 三 <	
6	599.40	19.9	15.0	4.9	13.87	90.5	10.0		51.2	6		12.0	● 三 三	
7	598.60	21.2	17.1	4.1	14.27	85.0	10.0		10.2	4		4.0	● 三	
8	596.75	22.8	17.0	5.8	14.47	88.0	10.0		3.4	12		10.0	● 三	
9	597.25	21.5	17.5	4.0	14.85	85.0	6.5		3.2	8		16.0	● 三	
10	598.00	20.8	17.2	3.6	14.05	85.0	9.8		1.9	5		12.0	● 三	
11	598.75	20.1	16.7	3.4	13.04	79.0	10.0		1.3	3		8.0	● 三	
12	597.85	21.9	16.8	5.1	14.41	82.5	8.0		0.5	2		10.0	● 三	
13	597.65	23.4	16.1	7.3	14.27	78.0	1.5					8.0	○ 三	
14	598.50	24.1	18.2	5.9	14.63	77.5	5.5		2.0	3		12.0	● 三	
15	597.75	23.8	18.5	5.3	14.80	76.5	5.1		0.5	1		10.0	● 三	
16	597.00	25.0	18.5	6.5	15.46	72.0	3.5					10.0	○ 三	
17	598.50	25.7	19.4	6.3	15.30	78.0	7.0					12.0	○ 三	
18	598.25	24.9	17.6	7.3	15.34	75.5	7.0					12.0	○ 三	
19	598.60	25.0	18.9	6.1	15.59	73.5	5.4		T			14.0	○ 三	
20	599.50	24.6	18.4	6.2	14.38	82.5	9.0		16.9	7		6.0	● 三	
21	598.80	20.2	17.0	3.2	14.12	82.5	5.4		3.0	3		6.0	● 三	
22	597.60	21.9	17.7	4.2	15.05	85.0	7.5		T			9.0	○ 三	
23	597.00	23.2	18.6	4.6	15.53	83.0	9.7		0.2	2		6.0	● 三 三	
24	598.10	22.2	17.8	4.4	15.21	88.0	10.0		62.3	4		6.0	● 三	
25	597.85	20.2	18.2	2.0	14.69	88.0	9.9		5.7	6		4.0	● 三 三	
26	599.25	21.0	17.9	3.1	14.92	88.0	10.0		30.8	8		10.0	● 三	
27	599.60	22.4	17.3	5.1	14.57	85.0	10.0		2.8	4		10.0	● 三	
28	598.35	21.8	17.4	4.4	15.20	85.0	5.0		T			14.0	○ 三	
29	597.25	22.3	17.0	5.3	14.45	83.0	6.4					10.0	○	
30	597.00	21.2	17.0	4.2	13.48	84.5	10.0		5.8	3		8.0	●	
總數 或 平均	Totals or Means	598.37	21.9	17.1	4.8	14.36	82.8	7.9		210.8	91		9.3	
地點:	昆明市一得測候臺	北緯 Lat. 25°04' N.;		東經 Long. 102°42' E.										
Location:	I-teh Meteorological Station, Kunming.	高度 Altitude 1893 M.												
觀測時間	Time of Observation:													
*得自空盒氣壓表	From Aneroid Barometer													

中華民國十八年六月南通逐日氣象平均要素

Daily Values of Meteorological Elements at Nantung for the Month of June, 1929.

日期 Days of the Month	氣壓 Mean Baro- metric Pres- sure	溫度 Temperature				絕對 濕度 Absolute Humidity	相對 濕度 Relative Humidity	雲量 Mean A- mount of Cloud	日照 時數 Duration of Sun- shine	雨量 Rain- fall A- mount	下雨 時期 Rain- fall Dura- tion	風向 Wind Direc- tion	風速 Wind Velo- city	雜項 Miscellaneous Information
		最高 Max.	最低 Min.	較差 Range	平均 Mean									
		700 ^{mm} +	°C	°C	°C									
1	48.61	28.6	16.5	12.1	22.9	13.68	66.8	0.0	13.3			ESE	24.1	☺
2	49.64	30.2	14.4	15.8	23.7	11.38	56.8	9.5	12.8			ESE	22.4	☺
3	47.07	31.8	17.7	14.1	25.5	15.63	67.5	0.7	13.1			SE	33.5	☺
4	44.17	32.5	19.4	13.1	26.1	16.33	68.0	1.7	13.3			ESE	32.4	☺
5	43.70	29.8	20.8	9.0	24.1	17.85	81.3	10.0	6.8			ESE	20.6	☺☺☺
6	47.21	30.5	19.4	11.1	23.3	13.75	66.0	8.3	9.5			ENE	20.4	☺
7	48.69	30.6	17.4	13.2	24.3	13.22	60.2	10.0	10.6			ESE	27.3	☺
8	46.62	27.8	18.8	9.0	23.4	13.30	63.7	9.8	10.4			ESE	32.9	☺
9	43.48	24.0	17.2	6.8	20.5	17.07	95.0	10.0	0.0	7.5	21.2	E	33.4	☺☺☺☺
10	42.34	29.8	19.2	10.6	24.4	18.62	83.7	8.0	6.9	0.3	2.3	E	14.0	☺☺☺☺
11	42.15	26.7	19.6	7.1	22.9	17.65	85.5	10.0	2.9			NNE	11.6	☺☺☺
12	44.53	28.6	19.6	9.0	23.1	17.40	84.2	10.0	4.4			NNE	14.6	☺☺☺
13	46.62	24.3	18.8	5.5	22.0	16.30	83.3	10.0	0.8			E	29.1	☺☺☺
14	44.03	31.4	19.2	12.2	24.9	20.32	87.2	8.3	4.7	0.0	0.4	ESE	20.1	☺☺☺
15	43.70	32.8	23.0	9.8	24.6	20.58	89.8	10.0	4.6	1.2	8.4	ENE	8.9	☺☺☺
16	45.38	23.2	19.8	3.4	21.3	17.77	94.7	10.0	0.0	7.6	7.3	ENE	20.4	☺☺☺
17	42.06	25.3	20.1	5.2	22.5	19.95	97.8	10.0	0.0	24.2	10.2	ESE	30.6	☺☺☺☺☺☺☺☺☺☺
18	44.84	29.3	18.0	11.3	25.0	19.07	81.5	9.3	5.7	0.0	0.3	WSW	25.6	☺
19	48.25	25.0	20.9	4.1	23.2	18.80	89.0	10.0	0.3	0.0	6.9	ESE	16.4	☺☺☺☺
20	43.74	25.5	20.8	4.7	22.6	16.50	81.3	10.0	0.9	0.0	1.1	ESE	20.3	☺☺☺☺
21	43.45	28.8	18.3	10.5	24.6	16.93	75.0	4.5	12.6			S	9.9	☺☺☺☺☺☺☺
22	43.77	29.8	20.4	9.4	25.0	18.07	77.2	10.0	8.4	0.3	0.5	SE	18.0	☺☺☺☺☺
23	45.58	30.0	19.2	10.8	22.3	17.97	87.3	8.7	4.7	24.6	3.2	E	22.4	☺☺☺☺☺
24	47.81	25.8	18.2	7.6	22.3	16.07	81.5	6.5	10.0			ENE	30.6	☺☺☺
25	48.54	26.3	19.0	7.3	22.3	17.22	86.7	8.3	4.9	0.4	2.7	ENE	25.3	☺☺☺
26	48.01	30.0	19.4	10.6	26.3	20.88	82.7	8.3	9.4			ESE	12.9	☺☺☺
27	44.87	30.0	24.2	5.8	27.7	23.52	85.3	10.0	1.6	20.2	2.1	SE	30.3	☺
28	41.35	27.3	20.6	6.7	23.2	19.07	90.3	8.3	3.2	53.0	12.8	WNW	22.8	☺☺☺
29	41.92	30.0	22.2	7.8	26.6	20.60	80.2	8.7	7.8			SW	17.4	☺
30	42.36	29.0	21.6	7.4	24.6	20.20	88.5	10.0	4.5	0.0	0.1	ESE	16.1	☺☺☺
總數 Totals 或 平均 Means	45.15	28.5	19.5	9.0	23.8	17.52	80.6	8.3	188.2	139.3	79.5		22.1	

地點: 翠山觀象台 北緯 Lat. 31° 58' N.; 東經 Long. 120° 53' E.
LOCATION: Chun Shan Observatory. 高度 Altitude 110.4 M.

觀測時間 Time of Observation: 3°, 6, 9, 12, 15, 18, 21, 24° hrs.

*得自自記儀器 Taken from self-recording instruments.

中華民國十八年六月徐州逐日氣象平均要素

Daily Values of Meteorological Elements at Suchow in the Month of June, 1929.

日期 Days of the Month	氣壓 Mean Baro- metric Pres- sure	溫度 Temperature				絕對 濕度 Absolute Humidi- ty	相對 濕度 Rela- tive Humidi- ty	雲量 Mean A- mount of Cloud	日照 時數 Duration of Sun- shine	雨量 Rain- fall A- mount	下雨 時期 Rain- fall Dura- tion	風向 Wind Direc- tion	風速 Wind Velo- city	雜類 Miscellaneous Information
		最高 Max.	最低 Min.	較差 Range	平均 Mean									
		700mm +	°C	°C	°C									
1	53.85	39.3	12.6	26.7	25.9		42.9	0.5	11.1			SE	7.6	☉
2	54.06	38.6	16.7	21.9	27.6		36.0	0.0	12.1			SE	8.9	☉
3	52.11	39.8	11.9	27.9	25.8		38.5	2.7	11.7			SW	6.6	☉
4	51.80	24.2	17.3	16.9	25.7		48.5	8.2	8.6			NE	28.1	☉
5	53.97	29.6	16.9	12.7	23.2		72.3	10.0	0.7			NE	14.4	☉
6	55.26	35.1	13.9	21.2	25.0		51.4	2.0	9.6	T		SE	7.1	☉ b
7	53.70	38.2	15.5	22.7	26.8		44.9	8.0	6.8			SW	14.5	☉
8	52.25	35.1	15.1	20.0	25.1		47.7	0.5	11.5			SE	16.4	☉ b
9	52.35	29.5	13.4	16.1	21.4		72.0	8.2	1.5			SE	17.7	☉
10	51.70	31.8	17.0	14.8	24.4		73.4	9.2	1.6			E	16.0	
11	51.36	36.1	15.7	20.4	25.9		60.7	6.2	8.7	T		E	9.7	☉
12	51.85	37.8	14.9	22.9	26.3		50.4	7.5	5.3			SE	15.9	
13	53.45	32.9	18.4	14.5	25.6		71.4	6.2	4.5			SE	21.3	
14	52.34	34.3	16.8	17.5	25.5		55.3	4.2	7.8			SE	13.8	=
15	51.47	35.2	16.7	18.5	25.9		50.2	9.2	0.6			SE	19.8	☉
16	52.39	35.1	16.4	18.7	25.7		53.8	7.0	6.8			SE	20.3	
17	50.58	34.8	18.4	16.4	26.6		51.3	8.5	5.7	T		E	15.5	☉
18	50.80	39.6	20.4	19.2	30.0		41.9	1.7	11.2			NE	15.5	☉
19	51.65	36.9	19.1	17.8	28.0		54.1	9.5	4.4			SW	15.8	☉
20	50.27	36.3	18.8	17.5	27.5		65.3	9.0	3.5	3.3		SW	14.8	●
21	51.90	33.4	15.9	17.5	24.6		80.9	9.0	4.0	3.0		SE	11.5	☉ ●
22	52.62	32.3	15.1	17.2	23.7		64.3	6.2	7.5			E	11.1	☉ T b
23	54.49	33.4	13.6	16.8	23.5		62.3	2.5	9.0			E	16.9	☉ b
24	55.69	32.9	16.6	16.3	24.7		64.8	3.0	8.8			SE	12.5	☉
25	56.29	32.7	15.3	17.4	24.0		58.9	7.7	8.3	32.8		SE	16.5	☉
26	56.01	30.2	15.7	14.5	22.9		82.5	10.0	0.0	8.2		SE	10.7	☉ ●
27	53.12	27.3	17.0	10.3	22.1		96.8	10.0	0.0			W	2.2	☉
28	49.55	34.3	18.6	15.7	26.4		74.1	2.5	10.0			NW	12.7	☉ b
29	47.68	35.2	19.8	15.4	27.5		63.2	4.7	10.2			SW	22.4	☉
30	48.40	36.4	19.3	17.1	27.8		62.5	7.5	7.4			S	11.8	☉ b
總數 或 平均 Totals or Means	52.43	34.6	16.4	18.1	22.5		59.6	6.0	199.8	47.3			14.3	

地點: 徐州麥作試驗場 北緯 Lat. 34°18' N.; 東經 Long. 117°19' E.

Location: Wheat Experiment Station, Suchow. 高度 Altitude 3.5 M.?

觀測時間 Time of Observations: 6, 7, 11, 14, 17 hrs.

中華民國十八年六月太原逐日氣象平均要素

Daily Values of Meteorological Elements at Tai-yuan in the Month of June, 1929.

日期 Days of the Month	氣壓 Mean Baro- met- ric Pres- sure	溫度 Temperature				絕對 濕度 Absolute Humidi- ty	相對 濕度 Relative Humidi- ty	雲量 Mean A- mount of Cloud	日照 時數 Duration of Sun- shine	雨量 Rain- fall A- mount	下雨 時期 Rain- fall Dura- tion	風向 Wind Direc- tion	風速 Wind Velo- city	雜項 Miscellaneous Information	
		最高 Max.	最低 Min.	較差 Range	平均 Mean										
		mm +	°C	°C	°C										°C
1	74.4	36.5	13.0	23.5	28.4	12.19	44.2	0.8	9.8			C	1.0	○	
2	72.4	35.5	18.4	17.1	27.9	12.36	48.5	0.8	12.2			C	1.3	○	
3	77.5	28.5	15.4	8.1	18.5	9.99	62.8	6.2	0.0			Mi	2.6	●	
4	78.5	24.0	12.5	11.5	18.7	9.37	64.2	2.3	2.2			ESE	1.6	○	
5	76.2	28.5	12.1	16.4	20.0	9.00	54.3	0.8	10.2			C	0.5	○	
6	75.8	38.1	11.5	21.6	22.8	7.25	40.0	0.0	13.5			C	0.4	○	
7	74.8	35.0	18.0	22.0	24.3	8.45	40.7	0.0	13.4			C	0.6	○	
8	72.3	33.0	15.0	18.0	22.6	10.22	54.8	5.3	6.2			SW	1.7	●	
9	70.8	31.5	15.0	16.5	24.3	12.07	56.2	4.2	7.4			C	0.8	●	
10	73.3	28.0	19.5	3.5	21.6	13.59	70.7	10.0	0.0	0.9		C	0.0	●	
11	70.8	33.0	14.5	18.5	24.4	10.25	51.5	2.2	8.8			C	0.8	○	
12	79.9	35.0	16.5	18.5	26.8	10.16	42.2	1.7	5.2			C	2.8	○	
13	73.1	35.0	18.5	16.5	24.4	12.55	58.2	6.5	6.4	3.3		C	2.3	● < T	
14	74.6	26.5	16.5	10.0	21.7	14.58	76.8	6.5	0.0	2.7		C	0.0	●	
15	73.4	29.0	18.5	10.5	22.2	15.35	77.7	5.2	6.2			C	0.0	●	
16	76.4	28.0	18.5	4.5	20.4	15.27	85.7	8.7	0.0	0.8		C	0.0	●	
17	74.2	28.5	18.5	10.0	22.6	12.90	66.0	5.3	2.5			C	0.0	●	
18	75.1	28.5	14.5	14.0	23.8	11.20	55.8	0.8	10.9			C	0.0	○	
19	75.7	28.0	19.8	8.2	22.0	13.58	69.8	5.5	6.9	1.6		C	0.6	●	
20	73.9	30.0	14.5	15.5	23.0	14.00	68.3	0.7	12.5			C	0.5	○	
21	74.7	30.0	14.5	15.5	22.9	12.72	61.5	0.3	13.2			C	0.3	○	
22	74.2	31.8	16.7	15.1	22.7	13.38	59.8	1.0	13.4			C	0.0	○	
23	74.0	32.5	15.0	17.5	24.4	12.03	52.5	0.7	13.7			C	0.0	○	
24	72.2	34.0	15.8	18.2	26.8	11.46	47.3	0.0	13.1			C	1.0	○	
25	73.2	31.0	22.5	8.5	26.3	11.81	49.7	4.8	0.0			C	1.0	●	
26	74.7	26.5	19.2	7.3	22.9	14.54	77.7	8.3	0.0	1.4		C	0.0	●	
27	73.8	30.0	17.5	12.5	23.8	12.11	56.7	2.8	10.4			C	2.7	○	
28	73.1	30.0	13.0	17.0	24.1	9.62	47.7	0.8	13.4			C	1.2	○	
29	72.2	33.5	14.1	19.4	25.9	9.46	40.2	0.5	12.2			G	0.0	○	
30	70.7	36.0	15.2	20.8	27.2	11.04	42.8	4.0	11.3			C	1.3	●	
總數 或 平均	Totals or Means	73.8	30.5	16.0	14.5	24.2	11.77	57.4	3.2	285.0	10.74		N77°6'W	1.0	

地點: 山西太原農業專門學校

北緯 Lat. 37°54' N.; 東經 Long. 112°31' E

Location: The Shanxi Agricultural College, Taiyuanfu.

高度 Altitude 805 M.

觀測時間 Time of Observation: 2, 6, 10, 14, 18, 22 hrs.

中華民國十八年六月保定逐日氣象平均要素

Daily Values of Meteorological Elements at Paoting in the Month of June, 1929.

日期 Days of the Month	氣壓 Mean Baro- metric Pressure	溫度 Temperature				絕對 濕度 Absolute Humidity	相對 濕度 Relative Humidity	雲量 Mean A- mount of Cloud	日照 時數 Duration of Sun- shine	雨量 Rain fall A- mount	下雨 時期 Rain- fall Dura- tion	風向 Wind Direc- tion	風速 Wind Velo- city	備 項 Miscellaneous Information
		最高 Max.	最低 Min.	較差 Range	平均 Mean									
		700 ^{mm} +	°c	°c	°c									
1	53.40	31.0	22.2	8.8	25.5		47.7	7.7	10.4			NE	6.5	●
2	51.75	39.0	17.0	22.0	26.2		37.2	5.3	11.3			SW	3.7	●
3	52.57	32.0	—	—	24.7		45.8	8.8	0	T		NE	5.6	◎
4	53.18	27.5	17.5	10.0	22.4		50.0	10.0	0			SE	0.7	◎
5	51.15	33.0	14.4	18.6	23.9		45.3	4.5	10.2	T		SW	0.5	●
6	50.75	35.5	15.7	19.8	26.3		39.5	1.8	12.1			NE	1.1	○
7	48.98	40.0	18.5	21.5	29.0		33.7	3.7	10.1	T		SW	2.1	●
8	48.57	34.2	20.8	13.4	26.5		43.0	6.0	9.1			NE	6.4	●
9	47.15	35.8	21.2	14.6	28.2		48.0	8.7	9.4	T		S	3.1	◎ ㄣ
10	48.78	30.0	21.4	8.6	22.4		72.7	9.3	3.8	1.3		SW	2.0	●
11	47.37	33.5	20.0	13.5	26.5		61.5	7.7	11.3	T		SE	2.3	● ㄣ
12	48.85	33.7	21.3	12.4	27.6		50.0	8.3	8.8			NE	4.5	◎
13	52.12	28.1	22.4	5.7	23.4		71.7	9.3	0	46.2		NE	2.7	● ㄣ
14	50.28	28.3	19.6	8.7	24.0		78.5	7.0	7.3	8.3		SW	1.4	●
15	51.53	32.0	20.6	11.4	25.3		72.5	5.7	9.3			NE	1.8	●
16	61.00	33.0	20.4	12.6	22.3		66.3	7.7	7.5			SW	1.6	●
17	48.33	36.3	21.8	14.5	27.9		53.5	5.7	4.7			NE	0.7	●
18	51.22	36.0	17.2	18.8	26.6		44.0	3.2	11.6			SE	1.0	●
19	49.52	34.2	20.4	13.8	26.8		50.0	8.8	7.9	6.5		SW	0.9	●
20	49.58	30.8	20.4	10.4	23.8		74.0	9.3	4.3	T		NE	5.7	◎
21	50.78	31.2	19.5	11.7	25.0		60.0	6.3	6.0			E	0.2	●
22	49.88	35.2	18.8	16.4	27.2		53.3	0.5	12.9			W	0.9	○
23	51.22	36.2	20.0	16.2	29.5		45.3	7.2	12.7			SW	0.7	●
24	50.82	38.5	21.6	16.9	30.5		40.3	5.3	11.4			SW	2.3	●
25	52.97	33.8	22.6	11.2	28.7		49.0	8.0	7.9			S	2.0	◎
26	52.82	29.0	23.8	5.2	24.8		74.2	10.0	0	2.5		S	1.4	●
27	48.73	34.9	19.2	15.7	25.6		70.2	3.8	11.9			N	1.7	●
28	44.70	34.6	19.8	14.8	27.0		30.3	2.3	12.2			NE	5.7	○
29	44.25	37.0	19.0	18.0	29.3		38.8	2.2	12.9			NE	1.8	○
30	44.72	39.0	22.0	17.0	31.0		32.3	4.5	8.8			SSE	0.4	●
總數 Total 平均 Means	50.23	33.8	19.3	13.9	25.2		52.6	6.3	245.8	64.6		S71°E	2.4	

地點: 河北大學農科
Location: Agricultural Department of Hebei University.
北緯 Lat. 38° 53' N.; 東經 Long. 115° 28' E.
高度 Altitude 22.3 M.
觀測時間 Time of Observation: 2, 6, 10, 14, 18, 22 hrs.

中華民國十八年六月公主嶺逐日氣象平均要素

Daily Values of Meteorological Elements at Kungchuling in the Month of June, 1929.

日期 Days of the Month	氣壓 Mean Baro- metric Pres- sure 700 ^{mm} +	溫度 Temperature				絕對 濕度 Absolute Humidity mm	相對 濕度 Relative Humidity %	雲量 Mean A- mount of Cloud 0-10	日照 時數 Duration of Sun- shine h	雨量 Rain- fall A- mount mm	下雨 時期 Rain- fall Dura- tion h	風向 Wind Direc- tion	風速 Wind Velo- city m/s	雜項 Miscellaneous Information	
		最高 Max.	最低 Min.	較差 Range	十時 10 A.M.										
		°c	°c	°c	°c										
1	41.7	25.5	11.2	14.3	20.4	6.5	36	1	13.0			N	4.8	○	
2	38.3	26.7	13.8	12.9	25.3	13.5	44	9	4.2			E	0.3	◎	
3	35.8	22.8	15.5	7.3	21.6	16.2	67	10	0	0.8		E	0.9	●	
4	31.2	30.8	13.6	17.2	18.5	9.2	57	10	5.3			N	1.6	◎ T	
5	37.1	26.9	9.1	17.8	25.4	10.0	41	9	6.0	6.1		SE	3.3	●	
6	36.8	29.2	14.0	15.2	22.8	12.0	58	0	11.7	0.0		SSW	4.4	○	
7	31.3	29.7	17.4	12.3	25.6	8.4	35	1	9.7			NW	12.5	○ T	
8	38.5	28.8	8.8	20.0	19.5	7.0	40	9	0			W	1.6	◎	
9	33.0	31.6	15.4	16.2	28.2	10.1	35	9	11.0			SW	12.1	◎	
10	33.4	30.3	18.9	11.4	25.9	11.7	47	0	11.5	2.8		SW	11.8	●	
11	34.6	27.8	17.5	10.3	20.8	14.7	81	10	5.5			SW	5.0	◎	
12	35.9	25.1	18.9	6.2	24.9	12.7	54	10	2.7	4.6		SSW	8.3	● T	
13	37.2	29.2	15.7	13.5	24.0	14.0	62	1	9.3			SSW	10.2	○	
14	34.9	27.7	19.6	8.1	24.4	12.6	55	4	7.8	8.7		SSW	3.0	● T	
15	34.8	28.4	13.9	14.5	20.9	13.2	71	1	14.2			SW	4.2	○	
16	34.6	31.9	16.8	15.1	27.1	13.2	49	2	10.2			SW	4.2	○	
17	37.8	26.6	22.4	4.2	24.2	10.4	45	2	8.3			SW	7.4	○	
18	32.9	25.4	14.2	11.2	21.7	9.4	48	2	11.3			NNE	7.1	○	
19	34.9	28.7	9.4	19.3	24.9	10.5	44	1	8.8			SSW	3.2	○	
20	34.8	28.9	16.5	12.4	25.7	8.6	34	1	13.7			—	4.7	○	
21	35.8	30.6	11.3	19.3	26.7	9.3	35	3	10.2			—	1.8	○	
22	34.9	29.9	18.0	11.9	26.5	13.4	52	1	14.0			E	3.0	○	
23	38.8	29.4	12.0	17.4	25.4	9.5	39	2	12.0			E	2.2	○	
24	35.3	30.8	18.2	12.6	27.5	12.1	44	10	7.4	T		—	11.6	●	
25	40.2	32.9	16.0	16.9	27.1	13.8	52	5	11.5	T		—	7.8	● T	
26	42.1	31.9	22.7	9.2	29.0	12.1	40	10	5.4	5.0		SW	7.2	● T	
27	35.1	26.4	18.6	7.8	21.5	15.0	79	10	1.1	27.3		SSE	3.4	● T	
28	25.5	24.5	17.7	6.8	21.6	15.9	83	9	1.2	11.2		SSE	0.6	● T	
29	27.5	26.0	17.4	8.6	23.9	13.7	61	8	6.9	7.9		SSW	5.9	● T	
30	30.6	28.8	16.0	12.8	24.1	14.2	64	9	8.9			SW	7.2	◎	
總數 或 平均	Totals or Means	34.5	28.4	15.7	12.7	24.2	11.8	52	5.4	242.8	74.4			5.4	

地點： 公主嶺農事試驗場

北緯 Lat. 43°31' N.; 東經 Long. 124°48' E.

LOCATION: Agricultural Experiment Station, Kungchuling. 高度 Altitude 203.6 M.

觀測時間 Time of Observation: 10 h.

中華民國十八年六月份 June, 1929.

地點 Lamko Custom Station. 北緯 Lat. 20° 00' N.; 東經 Long. 109° 42' E.; 高度 Altitude 4.0 M.

日期 Days of the Month	氣壓 Pressure		溫度 Temperature				雨量 Rain-fall	雲量 Cloudiness	風向 Wind Direction		風力 Wind Force		天氣狀況 Weather Condition	
	In.		°F						In.	0-10.	B. S.			
	9 A.M.	3 P.M.	9 A.M.	3 P.M.	最高 Max.	最低 Min.			9 A.M.	3 P.M.	9 A.M.	3 P.M.	9 A.M.	3 P.M.
1	29.678	29.648	82	81	82	77		8.8	SW	SW	2	3	o.m.	o.m.
2	29.712	29.662	79	80	80	75	1.30	10.0	E	E	3	3	o.m.	o.m.
3	29.682	29.634	82	85	85	73	0.40	10.0	E	E	3	3	o.v.	o.v.
4	29.656	29.560	83	87	87	71		4.4	NW	NW	2	3	b.c.v.	b.c.v.
5	29.660	29.607	85	88	89	76		5.0	N	N	1	2	b.m.	b.m.
6	29.737	29.634	85	88	91	78		4.0	NE	S	2	2	b.m.	b.m.
7	29.738	29.650	86	88	90	76		4.0	S	NW	2	2	b.m.	o.v.
8	29.692	29.579	86	92	95	77		5.5	SW	SW	2	3	c.v.	c.v.
9	29.632	29.597	96	95	96	79		6.8	WSW	WSW	3	4	c.v.	c.v.
10	29.678	29.620	93	97	97	80		6.0	W	W	3	5	c.v.	c.v.
11	29.664	29.586	94	93	97	80		4.6	SW	SW	2	4	c.v.	c.v.
12	29.660	29.586	94	90	97	79		3.2	SW	SW	2	2	c.v.	c.v.
13	29.676	29.616	92	92	92	79		5.7	N	N	2	2	c.v.	c.v.
14	29.748	29.681	93	92	93	78		2.8	NE	NE	2	2	b.c.v.	b.c.v.
15	29.739	29.678	85	89	90	78		7.3	NE	NE	2	3	b.c.v.	o.m.
16	29.730	29.582	88	90	91	76		4.0	NW	NW	2	3	b.m.	b.m.
17	29.712	29.631	87	87	90	78		7.0	NE	NE	2	3	c.v.	c.v.
18	29.722	29.640	85	88	96	77		6.0	SE	SE	2	2	c.v.	c.v.
19	29.162	29.682	88	92	94	78		7.6	SE	SE	2	2	c.v.	c.v.
20	29.779	29.704	87	86	94	77		—	SE	SE	2	2	c.v.	c.v.
21	29.827	29.662	89	87	94	76		7.5	NNW	NNW	1	2	b.m.	b.m.
22	29.687	29.603	92	90	93	78		4.4	SE	NE	2	2	b.c.v.	b.c.v.
23	29.682	29.608	91	94	95	79		—	SE	SE	2	2	b.c.v.	b.c.v.
24	29.678	29.617	92	88	97	78		10.0	SE	SE	2	2	o.v.	o.v.
25	29.686	29.656	91	90	95	77		8.4	SE	SE	2	3	o.v.	o.v.
26	29.789	29.732	87	87	94	76	1.20	9.8	SE	SE	2	2	o.v.	o.v.
27	29.845	29.789	85	89	92	75		4.4	WNW	WNW	2	2	b.c.v.	b.c.v.
28	29.740	29.678	89	88	89	77		2.5	SW	W	4	5	b.c.v.	b.c.v.
29	29.645	29.547	91	92	94	77		6.8	S	WNW	1	3	c.v.	c.v.
30	29.536	29.470	94	93	98	79		4.2	NW	W	4	4	c.v.	c.v.
E. S.	29.686	29.631	88.4	89.3	92.3	77.1	2.90	6.1			2.2	2.7		
Totals or Means	794.13	782.60	31.3	31.8	33.5	25.1	73.6							

觀測時間 Time of Observation: 6, 9, 12, 15, 18, 21 hrs. A.T.
 氣壓儀器差 Barometric Instrument Error: -0.008

中華民國十八年六月份 June, 1929.

瓊州 Kiungchow Custom Station 北緯 Lat. 20°01' N.; 東經 Long. 110°16'16" E.; 高度 Altitude 2.7 M.

日期 Days of the Month	氣 壓 Pressure		溫 度 Temperature				雨量 Rain-fall	雲量 Cloudiness	風 向 Wind Direction		風 力 Wind Force		天 氣 狀 况 Weather Condition	
	In.		°F						In.	0-10	B. S.			
	9A.M.	3P.M.	9A.M.	3P.M.	最高 Max.	最低 Min.			9A.M.	3P.M.	9A.M.	3P.M.	9A.M.	3P.M.
1	29.712	29.642	83	79	84	77	T	9.0	SE	ESE	1	1	o.	r.
2	29.760	29.712	79	77	83	76	0.68	9.6	SE	SE	2	2	o.	r.
3	29.749	29.670	81	83	84	75	0.41	7.0	ENE	ENE	3	2	o.	c.
4	29.703	29.608	81	87	87	74		2.9	NW	WNW	1	2	b.c.	b.
5	29.719	29.660	85	90	90	75		2.8	NW	ENE	1	2	b.c.	b.c.
6	29.785	29.693	87	91	92	76	T	5.9	NNW	ESE	1	1	b.c.	b.c.
7	29.787	29.792	87	87	95	78		7.3	SSE	ESE	2	1	c.	o.
8	29.708	29.670	90	93	95	79	T	7.4	SSE	WNW	2	1	o.	o.
9	29.714	29.664	90	93	99	79		4.9	SE	NE	1	1	b.c.	b.c.
10	29.736	29.654	95	89	98	80		3.8	SW	NW	2	2	b.c.	b.c.
11	29.714	29.604	94	92	98	80		3.0	S	NW	1	1	b.	b.
12	29.711	29.614	95	91	97	81		2.9	SSE	NW	1	1	b.	b.c.
13	29.742	29.652	94	95	100	80		2.8	S	SSE	2	2	b.	b.c.
14	29.812	29.735	91	97	98	81		3.4	SSE	SE	2	2	b.c.	b.c.
15	29.788	29.708	90	88	91	80		4.3	ESE	ESE	1	1	b.c.	b.c.
16	29.744	29.662	89	88	90	79	0.74	2.9	SE	NE	1	2	b.c.	c.
17	29.765	29.664	87	90	90	78	0.01	4.5	SE	SE	2	2	o.	b.c.
18	29.789	29.699	90	95	96	80	0.08	2.4	S	SE	2	2	c.	b.
19	29.813	29.742	90	95	96	78		1.3	SE	SE	2	2	b.c.	b.
20	29.830	29.733	89	93	95	78		3.4	SE	S	3	2	b.c.	b.
21	29.781	29.696	92	92	93	79	0.01	5.4	S	NW	2	2	b.	c.
22	29.738	29.652	92	96	97	79	0.01	6.1	S	NNE	2	2	b.c.	o.
23	29.698	29.646	90	87	95	77	0.38	5.3	SE	S	2	2	b.	c.
24	29.718	29.694	87	78	94	77	0.65	7.6	SW	S	2	2	o.	o.
25	29.744	29.707	88	92	96	77	1.83	7.1	S	SSE	3	3	c.	o.
26	29.841	29.788	88	92	96	78		5.5	SSE	SE	3	3	b.c.	c.
27	29.897	29.822	87	90	95	77		4.4	SSE	ENE	2	2	b.c.	c.
28	29.815	29.704	89	90	94	77		2.4	SE	N	2	2	b.c.	b.
29	29.703	29.594	91	93	95	78		4.1	SW	NW	1	1	b.	b.
30	29.597	29.472	94	96	96	79		2.9	SSW	SW	1	2	b.	b.
Total Means	R.S. 29.754	29.678	88.8	90.0	98.7	78.1	4.80	4.7			1.8	1.8		
	C.G.S. 755.65	753.87	31.6	32.2	34.3	25.6	121.9							

觀測時間 Time of Observation: 3, 6, 9, 12, 15, 18, 21, 24 hrs.
 氣壓儀器差 Barometric instrument Error +0.024

中華民國十八年六月份 June, 1929.

北海 Pakhoi Custom Station. 北緯 Lat. 21° 28' N.; 東經 Long. 109° 05' E.; 高度 Altitude 4.3 M.

日期 Days of the Month	氣 壓 Pressure		溫 度 Temperature				雨量 Rain- fall	雲量 Cloudi- ness	風 向 Wind Direction		風 力 Wind Force		天 氣 狀 况 Weather Condition		
	In.		°F						In.	0-10	B. S.				
	9 A.M.	3 P.M.	9 A.M.	3 P.M.	最高 Max.	最低 Min.	9 A.M.	3 P.M.			9 A.M.	3 P.M.	9 A.M.	3 P.M.	
1	29.700	29.654	79	76	79	77	0.35	10.0	NE	E	2	2	r.	r.	
2	29.750	29.702	79	83	85	74	1.34	10.0	ENE	E	2	3	light r.	o.	
3	29.746	29.651	85	87	88	76		6.3	E	Calm	1	0	½c.	¾c.	
4	29.664	29.556	85	88	89	78		5.7	W	SW	1	3	o.	b.	
5	29.698	29.601	86	90	91	77		7.3	Calm	S	0	1	o.	¾c.	
6	29.758	29.678	86	81	87	80		10.0	SE	Calm	2	0	o.	o.	
7	29.745	29.664	86	87	88	78	0.05	10.0	SSW	SW	2	3	o.	o.	
8	29.658	29.561	88	90	90	81		10.0	SW	SW	4	3	o.	o.	
9	29.682	29.583	87	90	90	82		9.0	SW	SW	4	4	o.	¾c.	
10	29.661	29.586	89	90	91	83		7.0	SW	SW	4	6	¾c.	¾c.	
11	29.647	29.562	89	90	90	83		10.0	SW	SW	4	4	o.	o.	
12	29.657	29.608	90	92	92	83		3.0	SW	SW	3	2	¾c.	¾c.	
13	29.693	29.628	91	92	94	82		8.0	S	SW	1	2	¾c.	¾c.	
14	29.782	29.708	89	92	96	83		5.3	SSE	SSW	1	1	¾c.	¾c.	
15	29.756	29.664	89	93	93	82		5.3	SE	S	1	1	¾c.	¾c.	
16	29.729	29.645	90	94	94	81	0.08	3.0	S	S	2	1	¾c.	¾c.	
17	29.735	29.646	89	94	95	81		5.0	SE	S	1	1	¾c.	¾c.	
18	29.744	29.682	89	91	94	82		6.3	SSE	S	1	1	¾c.	¾c.	
19	29.782	29.720	90	93	95	81	0.16	4.7	S	S	2	1	¾c.	¾c.	
20	29.788	29.696	89	92	93	82		8.0	S	SW	1	1	o.	¾c.	
21	29.760	29.650	84	89	92	81	0.02	10.0	SW	SW	1	3	light r.	o.	
22	29.696	29.652	91	90	91	83		1.00	S	SW	1	3	o.	o.	
23	29.694	29.598	86	86	87	78		10.0	SW	SW	3	2	o.	o.	
24	29.692	29.644	86	77	86	83	0.10	10.0	SSW	NNE	2	3	light r.	r.	
25	29.718	29.678	82	81	87	75	9.08	10.0	SE	N	1	1	o.	o.	
26	29.794	29.779	87	86	89	76	0.06	8.0	SSE	SSE	2	1	¾c.	o.	
27	29.857	29.785	86	89	90	76	0.06	4.7	SSE	SW	1	2	¾c.	¾c.	
28	29.775	29.683	87	89	89	80		7.0	WSW	SW	2	2	¾c.	¾c.	
29	29.648	29.531	88	91	91	82		8.0	SW	SSW	2	3	o.	¾c.	
30	29.533	29.461	90	92	92	84		6.3	SW	SW	4	3	¾c.	¾c.	
Totals or Means	E. S.	29.716	29.642	87.1	88.6	90.3	80.1	11.3	7.6			1.9	2.1		
	C.G.S.	754.89	752.56	30.6	31.4	32.4	26.7	287.0							

Time of Observation: 9.15 hrs. 105° E. M. T.
 Barometric instrument Error: -0.008

中華民國十八年六月份 June, 1929.

龍州 Lungchow Custom Station. 北緯 Lat. 22° 22' N.; 東經 Long. 106° 45' E.; 高度 Altitude 266.1 M.

日期 Days of the Month	氣 壓 Pressure		溫 度 Temperature				雨量 Rain- fall	雲量 Cloudi- ness	風 向 Wind Direction		風 力 Wind Force		天 氣 狀 况 Weather Condition	
	In.		°F				In.	0-10	B. S.		B. S.		9 A.M.	3 P.M.
	9 A.M.	3 P.M.	9 A.M.	3 P.M.	最高 Max.	最低 Min.			9 A.M.	3 P.M.	9 A.M.	3 P.M.	9 A.M.	3 P.M.
1	29.281	29.222	76	77	79	71	0.82						o.	o.
2	29.357	29.308	77	52	83	72	0.05						o.	o.
3	29.319	29.218	80	87	90	73							c.	b.
4	29.236	29.101	82	92	92	73							c.	b.
5	29.228	29.147	83	92	94	74							b.	b.
6	29.319	29.202	79	87	89	78							r.	c.
7	29.293	29.172	80	90	91	77	0.49						o.	b.
8	29.178	29.069	80	94	94	78							g.	b.
9	29.156	29.058	87	92	94	70							b.	b.
10	29.192	29.092	88	97	98	86							b.	b.
11	29.199	29.099	88	97	98	80							b.	b.
12	29.204	29.078	85	98	99	82							b.	b.
13	29.192	29.114	89	96	98	81							b.	c.
14	29.311	29.211	88	96	98	79							c.	c.
15	29.323	29.177	88	96	98	78							b.	c.
16	29.284	29.169	84	95	97	77							o.	c.
17	29.310	29.146	85	96	98	78							g.	b.
18	29.277	29.201	89	91	95	79							c.	b.
19	29.316	29.243	86	93	94	79	0.02						c.	o.
20	29.334	29.238	84	90	93	77	0.06						o.	o.
21	29.301	29.126	85	96	97	77							b.	b.
22	29.258	29.188	82	77	89	76	0.65						g.	o.
23	29.216	29.093	81	92	93	76	0.45						g.	b.
24	29.228	29.099	81	89	91	77	0.11						g.	g.
25	29.200	29.160	81	82	83	78	0.01						g.	g.
26	29.327	29.503	80	83	90	75	0.15						g.	g.
27	29.409	29.293	83	95	96	75							c.	c.
28	29.313	29.185	86	95	95	77							b.	b.
29	29.168	29.038	87	93	93	78							b.	b.
30	29.042	28.986	87	97	97	80							b.	b.
Totals of Month	E. S.	29.259	29.164	83.7	90.6	93.4	77.1	2.31						
	C.C.S.	743.21	740.67	28.7	32.6	34.1	25.1	71.4						

觀測時間 Time of Observation: 9, 15, 21 hrs. 105° E. M. T.
風壓儀器差 Barometric instrument Error. +0.038

中華民國十八年六月份 June, 1929.

連濱角 Chilang Point Custom Station. 北緯 Lat. 22° 40' N.; 東經 Long. 115° 40' E.; 高度 Altitude 27.7 M.

日期 Days of the Month	氣 壓 Pressure		溫 度 Temperature				雨量 Rain- fall	雲量 Cloudi- ness	風 向 Wind Direction		風 力 Wind Force		天氣狀況 Weather Condition	
	In		°F				In.	0-10			B. S.			
	9 A.M.	3 P.M.	9 A.M.	3 P.M.	最高 Max.	最低 Min.			9 A.M.	3 P.M.	9 A.M.	3 P.M.	9 A.M.	3 P.M.
1	29.714	29.652	81	80	81	74			ENE	E	2	3	b.c.v.	b.c.v.
2	29.744	29.692	79	78	79	75			ENE	ENE	4	4	b.c.	b.c.
3	29.676	29.582	80	80	81	75			ENE	ENE	4	4	c.v.	c.v.
4	29.563	29.467	84	82	85	76			NNW	SW	3	3	b.c.v.	b.c.v.
5	29.617	29.581	82	82	82	78			SSW	SW	2	3	b.c.z.	b.c.z.
6	29.744	29.688	82	84	84	79			SW	SW	3	3	c.v.	c.v.
7	29.746	29.664	82	78	83	79			S	SSW	2	2	c.v.	o.v.
8	29.642	29.599	81	77	81	79	0.36		SSW	SSW	3	3	o.v.	o.m.r.
9	29.684	29.596	80	79	82	79	0.68		SSW	SSW	3	3	o.m.	o.m.r.
10	29.662	29.612	81	82	82	80	0.14		SSW	SSW	4	3	o.m.	o.m.
11	29.659	29.576	83	84	84	80			SW	SW	3	3	b.c.z.	b.c.v.
12	29.659	29.586	84	85	85	80			SW	SW	2	3	c.v.	b.c.v.
13	29.723	29.676	82	86	86	81			SSW	SSW	3	2	b.c.v.	b.c.v.
14	29.759	29.722	85	86	87	81			SSW	SSW	2	2	b.c.v.	b.c.v.
15	29.765	29.707	85	86	87	82			SSW	S	2	2	b.c.v.	b.c.v.
16	29.748	29.716	85	85	85	81			S	S	3	3	b.c.v.	b.c.v.
17	29.754	29.701	84	85	86	81			SSE	SSE	2	2	b.c.v.	b.c.v.
18	29.763	29.738	85	84	85	82			S	SSW	2	3	b.c.v.	b.c.v.
19	29.797	29.745	85	85	86	82	0.08		SSW	SSW	3	3	c.v.	c.v.
20	29.787	29.711	84	85			0.02		SW	SW	2	3	c.v.	c.v.
21	29.726	29.640	81	83	84	80			SW	SW	3	3	o.m.	o.m.
22	29.686	29.652	80	74	80	79			SSW	NNE	3	2	o.m.	o.m.r.
23	29.702	29.614	75	80	80	74	3.42		NNE	SW	2	3	o.m.	o.v.
24	29.709	29.688	74	77	78	73	0.98		SW	NE	2	2	o.v.	o.v.
25	29.744	29.731	79	78	82	75	0.47		NNE	SSW	1	3	o.v.	c.v.
26	29.826	29.782	82	82	86	75	0.03		NNE	SSE	2	2	b.c.v.	b.c.v.
27	29.832	29.740	85	85	85	78			NNE	SW	1	2	b.c.m.	b.c.m.
28	29.684	29.581	85	83	85	79			WSW	SW	3	3	b.c.	b.c.
29	29.606	29.505	82	81	82	79			SW	SW	3	4	b.c.v.	b.c.v.
30	29.549	29.472	82	83	83	78			W	SW	2	3	c.v.	c.v.
E. S.	29.607	29.647	81.9	82.0	83.3	78.4	6.18				2.5	2.8		
C.G.S.	152.10	153.11	27.7	27.8	28.5	25.8	157.0							

Time of Observation: 3, 6, 9, 12, 15, 18, 21, 24 hrs. A. T.
Barometric Instrument Error: -0.015

中華民國十八年六月份 June, 1929.

石牌山 Breaker Point Custom Station. 北緯 Lat. 22°56' N.; 東經 Long. 116°30' E.; 高度 Altitude 17.1 M.

日期 Days of the Month	氣 壓 Pressure		溫 度 Temperature				雨量 Rain- fall In.	雲量 Cloudi- ness 0-10	風 向 Wind Direction		風 力 Wind Force		天 氣 狀 况 Weather Condition	
	In.		°F						B. S.		B. S.			
	9 A.M.	3 P.M.	9 A.M.	3 P.M.	最高 Max.	最低 Min.			9 A.M.	3 P.M.	9 A.M.	3 P.M.	9 A.M.	3 P.M.
1	29.772	29.717	79	80	82	78			NE	NE	3	3	c.v.	b.c.v.
2	29.802	29.779	77	78	80	73			ENE	ENE	4	3	c.v.	c.v.
3	29.732	29.644	76	80	82	73			NE	ENE	4	4	c.v.	c.v.
4	29.607	29.510	83	82	86	74			NNE	SSE	3	3	b.c.v.	b.c.v.
5	29.664	29.632	81			76			SW	SW	2	3	c.v.	c.v.
6	29.771	29.739	82	83	86				SSW	SW	3	3	b.v.	b.v.
7	29.788	29.742	81	82	85	76			SSW	SSW	2	2	b.c.v.	b.c.v.
8	29.697	29.632	80	81	82	76	0.11		SW	SSW	2	3	o.m.d.	o.v.
9	29.684	29.667	80	79	82	77	0.13		SSW	WNW	3	3	o.m.r.	o.m.d.
10	29.724	29.664	80	80	82	78	0.94		SSW	SW	3	3	o.m.	o.m.
11	29.702	29.656	82	83	85	77	0.03		SSW	SSW	2	2	b.v.	b.c.v.
12	29.712	29.644	82	84	76	77			SW	WSW	3	3	c.z.	c.z.
13	29.781	29.753	82	85	87	77			SW	SSW	3	3	c.z.	b.c.z.
14	29.831	29.783	83	85	87	77			WSW	SW	2	2	c.v.	b.v.
15	29.818	29.763	84	85	88	78			WSW	SW	2	2	b.c.v.	b.c.v.
16	29.808	29.750	83	86	86	78			SW	S	2	2	b.c.z.	b.c.v.
17	29.805	29.770	84	85	87	78			S	S	2	2	b.v.	b.c.v.
18	29.818	29.780	82	84	87	78			SSW	S	2	2	b.c.v.	b.c.v.
19	29.838	29.805	82	83	86	76	0.05		SW	SW	2	2	c.v.	b.c.v.
20	29.786	29.749	81	82	85	76			WSW	SW	3	3	b.c.v.	b.c.v.
21	29.760	29.702	78	81	83	74	0.11		SW	SW	3	2	o.m.r.	b.c.v.
22	29.760	29.752	78	84	81	73	0.04		SW	WNW	2	2	o.m.r.	o.m.r.
23	29.745	29.687	74	78	81	71	2.54		N	ENE	2	2	o.m.	o.v.
24	29.768	29.738	75	73	79	71	1.03		SSW	W	2	2	o.m.	o.m.d.
25	29.809	29.786	79	80	83	76	0.07		SSE	SSW	2	2	c.v.	c.v.
26	29.866	29.831	81	82	81	72			E	ENE	1	1	b.c.z.	b.c.v.
27	29.861	29.785	84	83	86	76			W	SW	2	2	b.c.z.	b.c.v.
28	29.710	29.622	81	82	84	76			WSW	SW	3	3	b.c.v.	b.c.v.
29	29.690	29.558	79	81	83	74			WSW	SW	3	3	c.z.	c.z.
30	29.571	29.505	79	81	83	75			WSW	SW	3	3	b.c.v.	b.c.v.
Totals or Means	E. S.	29.754	29.705	80.4	81.8	83.6	75.9	5.41			2.5	2.5		
	C.G.S.	755.65	754.64	26.9	27.7	28.7	24.4	137.4						

Time of Observation: 3, 6, 9, 12, 15, 18, 21, 24 hrs. A.T.
Barometric Instrument Error

中華民國十八年六月份 June, 1929.

三水 Samshui Custom Station 北緯 Lat. 23° 06' N.; 東經 Long. 112° 54' E.; 高度 Altitude 9.1 M.*

日期 Days of the Month	氣 壓 Pressure		溫 度 Temperature				雨量 Rain- fall In.	雲量 Cloudi- ness 0-10	風 向 Wind Direction		風 速 Wind Force B. S.		天氣狀況 Weather Condition		
	In.		° F								B. S.				
	9 A.M.	3 P.M.	9 A.M.	3 P.M.	最高 Max.	最低 Min.			9 A.M.	3 P.M.	9 A.M.	3 P.M.	9 A.M.	3 P.M.	
1	29.751	29.752	80	85	87	76		8.3	S	S	1	1	c.	o.	
2	29.798	29.761	81	83	83	75		6.0	SE	SE	1	1	c.	c.	
3	29.738	29.651	82	87	87	74		4.0	SE	SE	1	2	b.c.	b.c.	
4	29.638	29.519	79	91	91	76		4.8	SE	SE	1	1	c.	b.c.	
5	29.664	29.619	84	94	94	77		3.3	NW	NW	1	1	b.c.	b.c.	
6	29.779	29.707	84	93	93	79		3.5	SE	SE	1	2	b.c.	b.c.	
7	29.755	29.680	83	84	84	78		8.9	SE	SE	2	2	c.	o.	
8	29.672	29.606	81	81	87	78?	0.46	9.8	SE	SE	1	2	r.	r.	
9	29.638	29.590	82	90	90	76	1.46	7.6	SW	SW	1	2	c.	c.	
10	29.669	29.600	85	93	93	81		6.0	SW	SW	1	1	c.	c.	
11	29.650	29.753	84	95	95	79		6.4	SW	SW	1	1	c.	c.	
12	29.670	29.585	85	95	95	82		5.9	SW	SW	1	1	c.	b.c.	
13	29.722	29.673	86	94	94	82		7.3	SE	SE	1	1	c.	c.	
14	29.802	29.740	87	93	94	80		4.1	SE	SE	2	2	b.c.	b.c.	
15	29.788	29.702	87	93	93	80		4.4	SE	SE	1	1	b.c.	c.	
16	29.779	29.704	87	88	89	80		5.3	SE	SE	1	1	b.c.	c.	
17	29.770	29.722	83	87	92	79		7.3	SE	SE	1	2	c.	c.	
18	29.790	29.745	83	88	88	78	0.09	8.5	SE	SE	1	2	c.	o.	
19	29.814	29.795	85	79	90	78	0.98	7.8	SE	W	1	2	c.	r.	
20	29.825	29.738	81	90	90	78	0.80	7.6	W	SW	2	2	c.	c.	
21	29.747	29.676	85	81	90	79		8.8	SW	SW	2	1	c.	c.	
22	29.700	29.640	81	86	90	76?	0.56	10.0	NW	SE	2	2	o.	r.	
23	29.697	29.667	79	81	81	74	1.84	9.9	NE	NE	1	1	o.	o.d.	
24	29.718	29.683	76	84	86	75	0.05	9.5	NE	NE	1	1	r.	c.	
25	29.767	29.713	79	82	85	75	0.72	9.6	NE	NE	1	1	c.	r.	
26	29.847	29.708	80	85	85	75	0.72	7.5	S	S	1	1	c.	c.	
27	29.879	29.838	80	90	92	77		4.0	S	S	1	1	b.c.	b.c.	
28	29.761	29.662	84	91	92	77		4.8	S	S	1	1	b.c.	c.	
29	29.673	29.619	84	91	93	79		5.8	SW	SW	1	1	b.c.	c.	
30	29.568	29.485	87	94	94	81		4.6	SW	SW	1	1	b.c.	b.c.	
Totals for Month	K. S.	29.735	29.678	82.8	88.3	89.9	77.8	7.68	6.7			12	14		
	C.G.S.	755.40	753.87	28.2	31.3	32.2	25.4	195.1							

觀測時間 Time of Observation: 3, 8, 9, 12, 15, 18, 21, 24 hrs.
 氣壓儀器差 Barometric instrument Error -0.020. * Above or zero

中華民國十八年六月份 June, 1929.

廣州 Canton Custom Station. 北緯 Lat. 23° 06' N.; 東經 Long. 113° 18' E.; 高度 Altitude 8.8 M.*

日期 Days of the Month	氣 壓 Pressure		溫 度 Temperature				雨量 Rain- fall In.	雲量 Cloudi- ness 0-10	風 向 Wind Direction		風 力 Wind Force B. S.		天 氣 狀 况 Weather Condition		
	In.		°F						9 A.M. 3 P.M.		9 A.M. 3 P.M.		9 A.M. 3 P.M.		
	9 A.M.	3 P.M.	9 A.M.	3 P.M.	最高 Max.	最低 Min.	9 A.M.	3 P.M.	9 A.M.	3 P.M.	9 A.M.	3 P.M.	9 A.M.	3 P.M.	
1	29.778	29.726	81	85	85	76			SSE	SSE	1	1	o.	o.	
2	29.828	29.778	79	86	87	75			NNE	E	1	1	o.	o.	
3	29.788	29.669	80	86	87	74			ESE	SSW	1	1	o.	o.	
4	29.682	29.547	81	91	92	74			W	SW	1	1	½c.	½c.	
5	29.706	29.631	82	94	95	75			S	NW	1	1	½c.	b.	
6	29.810	29.728	85	93	94	76			S	S	1	1	½c.	½c.	
7	29.790	29.714	83	80	86	77			E	E	1	1	o.	r.	
8	29.704	29.646	83	82	85	79	1.38		S	SE	1	1	o.	o.	
9	29.676	29.624	85	88	89	78	0.28		S	S	1	2	o.	o.	
10	29.714	29.631	84	92	93	80	0.05		S	S	1	1	o.	½c.	
11	29.711	29.628	86	94	94	80			SSE	S	1	1	½c.	½c.	
12	29.708	29.616	86	94	95	80			SSW	S	1	1	½c.	½c.	
13	29.765	29.696	85	93	94	80	0.64		S	S	1	1	o.	½c.	
14	29.837	29.772	87	94	94	79			S	S	2	2	½c.	½c.	
15	29.825	29.736	87	91	93	78			SE	SSE	1	1	½c.	½c.	
16	29.795	29.736	85	90	92	78			SSE	S	1	2	½c.	½c.	
17	29.817	29.757	86	84	89	77	0.04		SSE	SSW	1	2	½c.	r.	
18	29.820	29.777	86	83	90	78	1.26		ESE	SSE	1	1	½c.	r.	
19	29.850	29.790	82	90	91	78	0.21		S	S	1	2	o.	½c.	
20	29.850	29.767	84	91	91	79	0.02		S	SSW	1	2	o.	o.	
21	29.790	29.718	84	84	91	79	0.02		S	SW	1	2	o.	r.	
22	29.734	29.671	81	88	88	76	1.26		NNW	S	1	2	o.	o.	
23	29.762	29.659	76	82	86	72	2.74		E	WNW	1	2	o.	r.	
24	29.771	29.722	86	84	85	74	0.62		NE	E	1	1	r.	o.	
25	29.813	29.791	79	79	85	75	0.68		SE	SSW	1	3	o.	r.	
26	29.893	29.838	80	88	88	75	1.30		E	SSE	1	1	o.	½c.	
27	29.911	29.818	82	91	91	76	00.5		Calm	S	0	1	½c.	½c.	
28	29.785	29.681	83	92	92	71			SW	WSW	1	1	b.	½c.	
29	29.701	29.588	85	92	94	79			SSW	SW	1	1	½c.	½c.	
30	29.618	29.539	85	94	95	78			SSW	SSW	1	1	½c.	½c.	
Total or Means	E. S.	29.774	29.700	83.1	88.5	90.4	76.9	10.55				1.0	1.4		
	C.G.S.	756.16	754.38	28.4	31.4	32.4	24.9	267.97							

觀測時間 Time of Observation: 3, 6, 9, 12, 15, 18, 21, 24 hrs.

* Above River Zero.

中華民國十八年六月份 June, 1929.

東部島 Lamocks Custom Station 北緯 Lat. 23°16' N.; 東經 Long. 117°17' E.; 高度 Altitude 58.2 M.

日期 Days of the Month	氣壓 Pressure		溫度 Temperature				雨量 Rain-fall	雲量 Cloudiness	風向 Wind Direction		風力 Wind Force		天氣狀況 Weather Condition		
	In.		°F						In.	0-10	B. S.				
	9A.M.	3P.M.	9A.M.	3P.M.	最高 Max.	最低 Min.			9A.M.	3P.M.	9A.M.	3P.M.	9A.M.	3P.M.	
1	29.592	29.538	76	78	80	72		7.2	NE	E	3	3	b.c.v.	b.c.v.	
2	29.638	29.590	74	77	79	72		8.2	NE	NE	5	4	c.v.	c.v.	
3	29.573	29.458	77	78	80	70		8.2	NE	ENE	4	5	c.v.	c.v.	
4	29.433	29.346	78	81	86	71		3.2	N	ESE	2	1	b.c.v.	b.v.	
5	29.498	29.460	78	80	84	74		2.7	Calm	SW	0	2	b.m.	b.m.	
6	29.614	29.560	78	79	82	76?		4.6	SW	SSW	3	3	b.c.m.	b.m.	
7	29.642	29.569	78	81	84	76?		6.0	WSW	SSW	1	2	b.c.v.	b.c.v.	
8	29.535	29.463	79	79	81	75		9.6	SW	SW	2	3	c.m.	c.m.	
9	29.515	29.508	77	76	78	76?	0.10	10.0	SW	SW	3	3	o.m.d.	o.m.d.	
10	29.548	29.515	78	78	80	77	T	10.0	SW	SW	3	3	o.m.	o.m.	
11	29.543	29.487	79	80	82	77		6.2	SW	SW	3	3	b.c.m.	b.c.m.	
12	29.548	29.487	78	80	83	76		2.6	SSW	SSW	3	3	b.m.	b.c.m.	
13	29.602	29.566	78	80	83	77		1.8	SW	SW	2	2	b.m.	b.m.	
14	29.676	29.594	80	81	84	76		3.0	SW	SW	1	2	b.v.	b.v.	
15	29.639	29.591	80	83	84	77		5.0	W	SW	1	1	b.m.	b.m.	
16	29.864	29.552	80	82	84	77		2.5	SW	SW	1	1	b.v.	b.v.	
17	29.656	29.611	82	83	85	77		6.0	SW	SW	1	1	b.v.	b.c.v.	
18	29.664	29.621	81	83	85	79		6.8	SW	SSW	2	2	b.c.m.	b.c.m.	
19	29.676	29.621	81	82	84	78?		3.8	SW	SW	2	2	b.c.v.	b.c.v.	
20	29.662	29.686	78	81	83	77?		5.8	WSW	SW	2	2	b.c.v.	b.c.v.	
21	29.570	29.523	77	78	80	74?		6.6	SW	SW	3	3	b.c.v.	b.c.m.	
22	29.561	29.549	76	70	73?	71?	0.20	10.0	Calm	W	0	2	o.m.d.	o.v.	
23	29.598	29.581	73	78	79	71	2.25	10.0	W	Calm	1	0	o.v.	o.v.	
24	29.588	29.595	71	78	75	70	2.50	8.0	SE	SW	1	1	f.r.	o.v.	
25	29.632	29.620	75	79	82	72	0.07	7.4	Calm	S	0	1	b.c.v.	b.c.v.	
26	29.710	29.659	77	81	82	73		0	Calm	Calm	0	0	b.v.	b.v.	
27	29.694	29.594	78	81	84	75		0	W	SSW	1	1	b.m.	b.v.	
28	29.538	29.433	78	79	80	75?		0	W	WSW	2	2	b.v.	b.v.	
29	29.443	29.369	74	77	79	73		6.0	WSW	SW	3	3	b.c.m.	b.c.m.	
30	29.394	29.336	75	78	80	72		4.6	SW	SW	3	3	c.m.	b.m.	
31															
Total or Mean	E.S.	29.588	29.534	77.5	79.2	81.5	74.5	5.12	5.5			1.9	2.1		
	C.G.S.	751.59	750.06	25.3	26.2	27.5	23.6	130.1							

觀測時間 Time of Observation: 3, 6, 9, 12, 15, 18, 21, 24 hrs. A.T.

儀器誤差 Barometric Instrument Error -0.015

中華民國十八年六月份 June, 1929.

汕頭 Swatow Custom Station 北緯 Lat. 23°21' N.; 東經 Long. 116°40' E.; 高度 Altitude 3.4 M.

日期 Days of the Month	氣 壓 Pressure		溫 度 Temperature				雨量 Rain- fall	雲量 Cloudi- ness	風 向 Wind Direction		風 力 Wind Force		天 氣 狀 况 Weather Condition	
	In.		°F						In.	0-10	B. S.			
	9 A.M.	3 P.M.	9 A.M.	3 P.M.	最高 Max.	最低 Min.			9 A.M.	3 P.M.	9 A.M.	3 P.M.	9 A.M.	3 P.M.
1	29.792	29.836	80	79	83	75			NE	ESE	2	2	½c.	b.
2	29.828	29.796	79	77	79	73			NE	E	2	3	½c.	½c.
3	29.761	29.662	80	80	84	73			NNE	E	2	3	½c.	½c.
4	29.606	29.499	82	85	89	74			W	S	1	2	½c.	b.
5	29.666	29.600	82	91	92	75			SE	SSW	1	2	½c.	½c.
6	29.822	29.720	87	89	92	76			SW	S	1	3	½c.	½c.
7	29.800	29.671	84	86	88	76			SW	S	1	2	½c.	½c.
8	29.712	29.634	80	82	84	76	0.08		S	SW	1	2	r.	r.
9	29.656	29.679	78	81	82	78	2.90		SW	SW	1	1	r.	r.
10	29.679	29.676	81	82	85	78	0.90		SW	SW	2	1	o.	r.
11	29.696	29.631	81	85	89	78	0.28		SW	S	2	2	o.	½c.
12	29.636	29.660	81	89	89	80			SW	SSW	2	2	½c.	½c.
13	29.720	29.759	81	90	91	80			SW	S	2	2	½c.	b.
14	29.793	29.819	80	89	92	80			SW	WSW	2	2	o.	b.
15	29.780	29.789	81	89	92	80			SW	SW	2	2	b.	b.
16	29.790	29.800	80	86	90	82			SSW	S	2	3	½c.	b.
17	29.825	29.772	85	87	88	78			S	S	2	3	½c.	b.
18	29.827	29.772	85	87	90	79			S	S	2	3	½c.	b.
19	29.825	29.774	85	89	91	79			S	SSW	2	3	b.	b.
20	29.829	29.769	85	89	91	80			SW	S	1	3	½c.	½c.
21	29.759	29.693	87	87	87	80			SW	SW	2	2	½c.	½c.
22	29.753	29.734	82	76	86	76	0.12		E	NE	1	1	o.	r.
23	29.773	29.793	78	77	79	74	1.25		NE	NE	2	2	o.	o.
24	29.776	29.742	78	78	79	74	3.04		NNE	NNE	1	1	r.	r.
25	29.816	29.765	78	82	85	74	0.54		SSE	S	1	2	½c.	½c.
26	29.823	29.840	82	85	87	74			ESE	S	2	2	b.	b.
27	29.873	29.769	83	88	91	75			S	S	1	3	b.	b.
28	29.683	29.592	85	95	96	79			WNW	W	1	1	b.	b.
29	29.713	29.503	87	94	96	79			SW	SSW	2	2	½c.	b.
30	29.583	29.468	86	91	95	80			WSW	WSW	1	2	½c.	b.
Totals or Means	E.S. 29.754	29.707	82.1	85.5	88.1	77.2	9.11				1.6	2.1		
	C.S.S. 755.65	756.16	27.8	29.7	31.2	25.1	231.4							

觀測時間 Time of Observation: 3, 6, 9, 12, 15, 18, 21, 24 hrs
 儀器誤差 Barometric Instrument Error: +0.031

中華民國十八年六月份 June, 1929.

梧州 Wuchow Custom Station. 北緯 Lat. 23° 38' N.; 東經 Long. 111° 17' E.; 高度 Altitude 10.7 M.

日期 Days of the Month	氣壓 Pressure		溫度 Temperature				雨量 Rain- fall	雲量 Cloudi- ness	風向 Wind Direction		風力 Wind Force		天氣狀況 Weather Condition		
	In.		°F				In.	0-10			B. S.				
	9 A.M.	3 P.M.	9 A.M.	3 P.M.	最高 Max.	最低 Min.			9 A.M.	3 P.M.	9 A.M.	3 P.M.	9 A.M.	3 P.M.	
1	29.727	29.686	78	82	82	76?	0.04	10.0	E	NE	1	3	o.z.	o.r.	
2	29.819	29.691	77	84	84	73	0.26	9.5	NE	SE	2	1	o.c.	o.c.	
3	29.720	29.590	77	88	89	74		5.3	E	W	1	2	b.c.z.	c.	
4	29.616	29.508	82	91	91	75		6.0	W	W	1	1	b.c.z.	b.c.	
5	29.656	29.578	82	89	90	79	0.02	8.1	W	W	1	2	o.	c.	
6	29.736	29.645	82	90	90	79		7.6	W	W	1	1	b.c.	c.	
7	29.704	29.610	83	88	88	78	0.09	10.0	E	W	1	2	o.	o.p.	
8	29.629	29.539	81	85	86	77	0.82	9.8	E	W	1	1	c.	o.g.	
9	29.609	29.549	81	89	89	78	0.70	10.0	E	W	1	1	o.	o.	
10	29.621	29.523	84	91	92	79	0.43	5.8	E	E	3	2	b.c.	c.	
11	29.606	29.533	82	91	91	80		8.4	E	S	2	1	o.	o.	
12	29.631	29.533	84	91	91	82	0.02	7.8	W	W	1	2	c.	c.	
13	29.656	29.588	82	89	90	80		6.1	E	W	3	2	c.	b.c.	
14	29.736	29.640	86	92	92	81		3.6	E	SW	2	3	b.c.	b.c.	
15	29.721	29.615	84	90	90	78		2.8	E	W	2	3	b.c.	b.c.	
16	29.711	29.608	84	89	90	80		4.3	E	S	2	1	b.c.	b.c.	
17	29.721	29.618	84	89	90	80		5.5	E	E	1	4	c.	b.c.	
18	29.721	29.608	84	89	89	79		7.4	E	E	3	4	c.	o.r.	
19	29.773	29.672	83	91	92	79	0.11	5.8	E	W	3	1	b.c.	c.	
20	29.785	29.675	82	90	90	80		6.1	E	W	2	1	c.	c.	
21	29.714	29.613	83	87	88	80?		8.6	E	W	1	1	o.	o.	
22	29.682	29.608	80	89	90	76	0.97	8.8	E	W	1	2	c.	c.	
23	29.574	29.565	79	79	80	75	0.48	10.0	NW	NW	1	2	o.	r.	
24	29.677	29.650	78	77	82	74	0.31	10.0	E	E	2	3	o.	o.r.	
25	29.684	29.631	79	84	85	73	1.03	8.5	E	E	3	4	c.	c.	
26	29.809	29.754	77	83	85	73	0.52	7.5	E	W	2	1	c.	c.p.	
27	29.823	29.743	79	87	89	75	0.21	4.0	E	W	1	2	b.c.	b.c.	
28	29.716	29.605	82	90	91	77		5.4	E	W	1	1	b.c.	c.	
29	29.604	29.473	83	91	91	79		5.4	E	W	1	1	b.c.	b.c.	
30	29.522	29.424	84	87	88	79		6.3	E	E	1	2	b.c.	b.c.	
Total or Means	E. S.	29.690	29.602	81.5	87.7	88.5	77.6	6.01	7.1			1.6	1.9		
	C.C.	754.13	751.84	27.5	30.9	31.4	25.3	152.6							

觀測時間 Time of Observation: 3, 6, 9, 12, 15, 18, 21, 24 hrs.
 氣壓儀器差 Barometric Instrument Error: !

中華民國十八年六月份 June, 1929.

東嶺島 Chapel Island Custom Station. 北緯 Lat. 24° 10' N.; 東經 Long. 118° 30' E.; 高度 Altitude 54.9 M.

日期 Days of the Month	氣 壓 Pressure		溫 度 Temperature				雨量 Rain-fall In.	雲量 Cloudi-ness 0-10	風 向 Wind Direction		風 力 Wind Force B. S.		天 氣 狀 況 Weather Condition		
	In.		°F		最高 Max.	最低 Min.			9 A.M.	3 P.M.	9 A.M.	3 P.M.	9 A.M.	3 P.M.	
	9 A.M.	3 P.M.	9 A.M.	3 P.M.											
1	29.585	29.543	76	74	79	71		7.2	NNE	ENE	3	4	b.c.	c.	
2	29.638	29.570	75	77	77	70		8.6	NNE	NE	4	5	c.	c.	
3	29.598	29.505	77	78	79	70		8.0	NNE	NE	4	4	c.	c.	
4	29.418	29.274	80	79	81	72		7.8	N	ENE	3	3	b.c.	c.	
5	29.461	29.407	79	84	86	73		3.6	S	SSE	2	2	b.m.	b.m.	
6	29.572	29.583	80	81	82	76		8.8	S	SSE	2	2	b.m.	c.m.	
7	29.604	29.497	78	85	85	76		6.0	S	SSE	2	2	c.m.	b.m.	
8	29.493	29.438	80	78	80	76		9.8	SSE	S	2	3	c.m.	c.m.	
9	29.493	29.428	76	78	79	75	0.22	9.6	SSW	SSW	4	4	c.m.	c.m.	
10	29.508	29.453	78	80	80	76	0.02	10.0	S	S	3	3	c.m.	c.m.	
11	29.483	29.427	79	82	82	77		8.8	S	S	3	3	c.m.	c.m.	
12	29.480	29.430	81	82	83	79		6.8	S	S	4	3	b.c.m.	c.m.	
13	29.556	29.507	80	83	83	77		6.2	S	SSW	3	3	c.m.	b.c.	
14	29.626	29.545	80	83	82?	77		4.0	S	S	2	3	b.c.m.	b.c.	
15	29.602	29.515	80	83	82?	77		3.8	S	S	2	4	b.	b.	
16	29.606	29.555	82	84	84?	77		4.6	SSE	SSE	2	2	b.c.	b.c.	
17	29.611	29.551	82	84	85	77		4.0	S	S	2	3	b.c.	b.c.	
18	29.641	29.561	83	84	86	78		6.6	S	SSE	2	2	c.	c.	
19	29.619	29.542	81	83	83	78		5.8	SSW	S	3	3	b.c.	b.c.	
20	29.604	29.547	79	81	81	77		7.6	S	SSW	3	3	c.	c.	
21	29.585	29.473	79	79	81	77		8.6	S	S	4	4	c.	c.	
22	29.523	29.503	75	77	79	72	3.40	9.6	S	SW	3	3	c.	c.	
23	29.546	29.498	75	77	79	72		9.2	SSW	S	3	2	c.m.	c.m.p.	
24	29.662	29.541	75	77	79	71	1.18	7.8	SSE	SSE	1	2	c.	c.	
25	29.620	29.566	78	86	86	73	0.03	7.2	SSW	S	1	1	c.m.	b.c.	
26	29.690	29.646	80	85	85	75		4.4	SSW	SSE	1	1	b.	b.	
27	29.647	29.555	78	83	83	76		1.4	SSW	S	2	2	b.	b.	
28	29.483	29.387	80	81	81	75		2.2	SSW	SSW	1	2	b.z.	b.z.	
29	29.368	29.294	78	80	82	75		9.6	SSW	SSW	3	4	c.m.	c.m.	
30	29.373	29.311	83	81	83	75		8.4	SE	SSE	1	1	b.c.m.	c.m.g.	
31															
Total or Means	B. S.	29.554	29.486	78.9	81.0	82.1	75.0	4.85	6.9			2.5	2.8		
	C.G.S.	750.57	740.05	26.1	27.2	27.8	23.9	123.2							

觀測時間 Time of Observation: 3, 6, 9, 12, 15, 18, 21, 24 hrs. A.T.

氣壓儀器差 Barometric instrument Error +0.026

中華民國十八年六月份 June, 1929.

廈門 Amoy Custom Station 北緯 Lat. 24° 26' N.; 東經 Long. 118° 04' E.; 高度 Altitude 4.9 M.

日期 Days of the Month	氣 壓 Pressure		溫 度 Temperature				雨量 Rain- fall	雲量 Cloudi- ness	風 向 Wind Direction		風 力 Wind Force		天 氣 狀 况 Weather Condition	
	In.		°F						In.	0-10			B. S.	
	9 A.M.	3 P.M.	9 A.M.	3 P.M.	最高 Max.	最低 Min.			9 A.M.	3 P.M.	9 A.M.	3 P.M.	9 A.M.	3 P.M.
1	29.792	29.737	76	88	88	74			N	E	2	2	b.	¼c.
2	29.822	29.768	79	86	86	72			NE	NNE	3	4	¼c.	¼c.
3	29.767	29.654	80	88	88	76			ENE	E	2	3	¼c.	b.
4	29.567	29.485	82	88	88	77			N	ESE	3	4	b.	b.
5	29.644	29.584	78	88	88	76			SW	SE	2	4	b.	b.
6	29.768	29.763	82	85	88	80			E	S	1	2	¼c.	b.
7	29.805	29.724	82	87	88	79			S	SSW	1	3	¼c.	b.
8	29.706	29.654	81	82	88	79	0.17		S	SSW	2	3	r.	c.
9	29.669	29.604	81	84	85	79	0.19		SSW	S	3	4	c.	b.
10	29.696	29.641	84	86	86	80			S	SSW	2	5	¼c.	c.
11	29.686	29.731	85	88	88	80			S	S	4	6	b.	b.
12	29.704	29.683	84	86	87	81			S	S	4	4	b.	¼c.
13	29.753	29.696	84	88	89	81	0.75		S	S	3	5	¼c.	b.
14	29.808	29.723	87	92	92	81			SW	S	2	3	b.	b.
15	29.800	29.690	85	92	92	82			WSW	S	2	4	b.	b.
16	29.800	29.736	83	89	89	80			SW	S	3	4	¼c.	b.
17	29.803	29.742	83	92	92	81			WSW	S	2	4	b.	b.
18	29.803	29.742	84	90	91	82			WSW	S	2	4	b.	b.
19	29.800	29.730	84	91	91	82			WSW	S	3	5	b.	b.
20	29.770	29.660	85	90	91	83			SW	SSW	3	5	b.	b.
21	29.698	29.671	86	84	91	82?			SW	NW	3	3	b.	¼c.
22	29.692	29.674	79	82	84	78	1.23		WSW	SW	2	3	¼c.	¼c.
23	29.729	29.699	75	78	84	79			SSW	SW	3	4	¼c.	r.
24	29.766	29.706	77	82	84	75	1.18		WSW	SSE	1	2	¼c.	b.
25	29.781	29.755	80	84	84	77			ENE	SSE	1	3	b.	b.
26	29.868	29.800	80	88	88	78			SSW	SSE	1	2	b.	b.
27	29.825	29.716	81	91	91	80			SW	SSE	2	3	b.	b.
28	29.773	29.540	84	94	94	82			SSW	SSE	2	3	b.	b.
29	29.576	29.506	87	98	93	83			WSW	WSW	3	3	b.	¼c.
30	29.568	29.499	82	86	93	82?			SSE	SE	3	4	¼c.	¼c.
Total or Mean	B. S.	29.741	29.677	82.0	87.2	88.5	79.4	3.52					2.3	3.6
	C.G.S.	755.40	753.87	27.8	30.7	31.4	26.3	89.4						

觀測時間 Time of Observation 3, 6, 9, 12, 15, 18, 21, 24 hrs.
 氣壓儀器差 Barometric Instrument Error +0.031

中華民國十八年六月份 June, 1929.

總站 Teng Yueh Custom Station. 北緯 Lat. 25° 00' N.; 東經 Long. 98° 40' E.; 高度 Altitude 1633.7 M.

日期 Days of the Month	氣 壓 Pressure		溫 度 Temperature				雨量 Rain- fall In.	雲量 Cloudi- ness 0-10	風 向 Wind Direction		風 力 Wind Force		天 氣 狀 况 Weather Condition	
	In.		°F						B. S.		B. S.			
	9 A.M.	3 P.M.	9 A.M.	3 P.M.	最高 Max.	最低 Min.			9 A.M.	3 P.M.	9 A.M.	3 P.M.	9 A.M.	3 P.M.
1	24.558	24.536	74	81	83	60			Calm	S	0	1	½c.	½c.
2	24.518	24.487	71	76	77	65			S	S	1	1	o.	½c.
3	24.538	24.487	71	73	76	67?			Calm	S	0	1	o.	½c.
4	24.500	24.484	68	72	73	63			Calm	Calm	0	0	o.	½c.
5	24.517	24.505	66	66	68	63			N	S	1	1	r.	o.
6	24.547	24.504	68	72	74	62			Calm	W	0	1	—	—
7	24.537	24.494	66	73	73	63			S	W	1	1	—	—
8	24.519	24.498	64	67	71	61			Calm	W	0	1	—	—
9	24.507	24.505	67	66	69	62			S	S	1	1	—	—
10	24.521	24.517	63	65	68	62			Calm	S	0	4	—	—
11	24.537	24.547	64	66	67	61			Calm	W	0	1	o.	r.
12	24.561	24.520	64	70	73	61			S	S	1	1	o.	o.
13	24.559	24.506	67	71	74	60			Calm	S	0	1	o.	o.
14	24.567	24.519	70	75	77	61			Calm	S	0	1	½c.	½c.
15	24.592	24.525	69	77	68?	64			Calm	W	0	1	½c.	½c.
16	24.572	24.541	68	75	76	65			S	S	1	1	½c.	½c.
17	24.578	24.535	72	77	77	63			N	S	1	1	½c.	½c.
18	24.588	24.545	71	74	79	67?			N	W	1	1	½c.	½c.
19	24.608	24.552	70	77	78	62			W	S	1	1	½c.	½c.
20	24.608	24.545	70	77	77	65			W	S	1	1	½c.	½c.
21	24.612	24.545	69	76	78	61			S	W	1	1	o.	½c.
22	24.572	24.554	69	71	75	64			S	S	1	1	o.	o.
23	24.562	24.539	68	75	75	64			Calm	S	0	1	o.	½c.
24	24.552	24.552	70	68	73	63			Calm	S	0	1	½c.	r.
25	24.532	24.515	68	77	77	64			N	S	1	1	o.	½c.
26	24.547	24.524	66	71	75	64			S	W	1	1	o.	r.
27	24.592	24.572	67	67	68	64?			S	W	1	1	r.	r.
28	24.641	24.592	65	70	70	62			S	S	1	1	o.	r.
29	24.601	24.595	64	67	67	61			S	S	1	1	o.	½c.
30	24.587	24.552	65	68	68	63			Calm	S	0	1	r.	o.
E. S.	24.561	24.530	67.8	72.0	73.5	62.9					0.6	1.1		
C.G.S.	623.63	623.06	19.9	22.2	23.1	17.2								

觀測時間 Time of Observation: 3, 6, 9, 12, 15, 21 hrs. 105° E. M. T.
 儀器誤差 Barometric Instrument Error +0.036

中華民國十八年六月份 June, 1929.

烏路嶼 Ockesu Custom Station. 北緯 Lat. 25° 00' N.; 東經 Long. 119° 27' E.; 高度 Altitude 62.5 M.

日期 Days of the Month	氣 壓 Pressure		溫 度 Temperature				雨 量 Rain- fall	雲 量 Cloudi- ness	風 向 Wind Direction		風 力 Wind Force		天 氣 狀 况 Weather Condition		
	In.		° F				In.	0-10			B. S.				
	9 A.M.	3 P.M.	9 A.M.	3 P.M.	最高 Max.	最低 Min.			9 A.M.	3 P.M.	9 A.M.	3 P.M.	9 A.M.	3 P.M.	
1	29.578	29.536	74	75	76	70		6.8	NNE	NNE	3	3	b.c.z.	c.z.	
2	29.618	29.553	72	76	76	69		8.6	NNE	NNE	4	4	c.z.	o.z.	
3	29.546	29.471	75	78	71	78		7.6	NNE	NNE	4	5	o.z.	c.z.	
4	29.386	28.276	74	79	79	71		7.4	NNE	NNE	6	6	o.m.	c.z.	
5	29.463	29.403	77	81	82	72		2.8	Calm	SW	0	1	b.v.	b.v.	
6	29.597	29.543	77	78	78	75		8.0	SW	SW	2	2	o.m.	b.c.v.	
7	29.614	29.662	77	80	81	74		9.6	SW	SW	1	1	o.m.	o.m.	
8	29.511	29.425	77	77	78	74	0.14	10.0	SW	SW	1	3	o.m.g.	o.m.g.	
9	29.465	29.413	78	79	80	76	0.07	7.0	SW	SW	4	4	o.m.	b.c.m.	
10	29.493	29.443	78	80	80	76		9.4	SW	SW	5	5	o.m.g.	o.m.g.	
11	29.465	29.463	78	80	80	77		9.4	SW	SW	6	6	o.m.g.	o.m.	
12	29.505	29.453	78	79	80	77		3.4	SW	SW	6	5	o.m.	o.m.	
13	29.562	29.500	79	80	80	77		8.6	SW	SW	3	4	o.m.	c.m.	
14	29.582	29.540	79	80	80	77		5.6	SW	SW	3	4	o.m.	b.v.	
15	29.579	29.527	80	82	82	77		5.6	SW	SW	3	4	b.c.z.	b.c.v.	
16	29.602	29.552	80	81	81	77		6.6	SW	SW	3	3	b.c.v.	b.c.v.	
17	29.599	29.517	81	81	82	77		4.8	SW	SW	3	3	b.c.v.	b.c.v.	
18	29.639	29.554	80	82	82	78		5.8	SW	SW	3	4	b.c.v.	b.c.v.	
19	29.609	29.547	81	82	82	79		5.6	SW	SW	4	5	b.c.z.	b.c.z.	
20	29.589	29.470	81	81	81	78		8.6	SW	SW	5	3	c.v.	c.z.	
21	29.500	29.505	80	74	81	78?		3.4	SW	N	5	3	b.c.z.	o.m.r.	
22	29.508	29.491	77	77	79	74	1.20	8.6	SW	W	3	3	o.m.	o.m.g.	
23	29.558	29.515	78	78	79	76?		9.4	W	W	3	3	o.m.g.	o.m.d.	
24	29.563	29.543	74	78	78	72	1.26	6.4	SW	SW	2	2	c.v.	b.c.v.	
25	29.627	29.592	78	82	82	74		8.4	Calm	S	0	1	c.v.	o.v.	
26	29.689	29.654	81	82	89	77		5.2	SW	SW	1	1	b.c.v.	b.c.v.	
27	29.659	29.571	81	82	83	78		3.6	SW	SW	1	2	b.c.	b.c.v.	
28	29.460	29.375	80	81	82	79		8.0	SW	SW	3	3	o.z.	b.c.z.	
29	29.380	29.348	80	81	81	78?		5.8	SW	SW	3	2	b.c.z.	c.z.	
30	29.363	29.341	79	81	81	76	0.37	10.0	NE	Calm	1	0	o.m.	o.m.g.	
Totals & Means	E. S.	29.544	29.493	78.1	79.6	80.2	75.7	3.04	7.4			3.0	3.2		
C.C.F.		750.32	740.05	25.6	26.4	26.8	24.3	77.2							

觀測時間 Time of Observation: 3, 6, 9, 12, 15, 18, 21, 24 hrs. A.T.

氣壓及 Barometric instrument Error: -0.008

中華民國十八年六月份 June, 1929.

牛山島 Turnabout Custom Station. 北緯 Lat. 25° 26' N.; 東經 Long. 119° 56' E.; 高度 Altitude 64.9 M.

日期 Days of the Month	氣 壓 Pressure		溫 度 Temperature				雨量 Rain- fall In.	雲量 Cloudi- ness 0-10	風 向 Wind Direction		風 力 Wind Force B. S.		天 氣 狀 况 Weather Condition		
	In.		°F.						9 A.M.	3 P.M.	9 A.M.	3 P.M.	9 A.M.	3 P.M.	
	9 A.M.	3 P.M.	9 A.M.	3 P.M.	最高 Max.	最低 Min.									
1	29.578	29.559	72	73	73	69		6.6	NE	NE	3	3	c.v.	c.v.	
2	29.633	29.590	71	72	72	69		9.2	NNE	NE	5	5	c.v.	c.z.	
3	29.554	29.479	72	73	74	70		8.8	NE	NNE	5	5	o.m.	o.m.	
4	29.384	29.299	71	74	74	70		9.6	N	N	6	5	o.m.	o.m.	
5	29.441	29.355	77	80	81	72		2.8	E	S	1	1	b.c.v.	b.c.v.	
6	29.572	29.525	78	80	81	74		8.0	SW	SW	3	2	c.z.	c.z.	
7	29.592	29.535	77	79	82	74		8.4	SW	NNW	2	2	c.z.	c.z.	
8	29.493	29.421	76	77	81	73		9.4	N	SW	1	2	c.z.	o.m.d.	
9	29.438	29.388	77	80	81	76	0.17	9.4	SW	SW	3	4	o.m.	c.m.	
10	29.471	29.425	78	80	80	76		10.0	SW	SW	5	5	o.m.	o.m.	
11	29.448	29.395	78	80	80	76		8.6	SW	SW	6	6	o.m.	c.m.	
12	29.478	29.435	78	80	81	77		9.2	SW	SW	6	5	c.m.	o.m.	
13	29.538	29.473	79	81	82	76		8.0	SW	SW	3	5	c.z.	c.z.	
14	29.561	29.523	78	82	82	76		5.0	SW	SW	5	5	c.z.	c.z.	
15	29.545	29.493	80	82	82	76		8.0	SW	SW	4	4	o.m.	c.m.	
16	29.558	29.500	79	83	83	77		6.4	SW	SW	3	4	c.z.	c.z.	
17	29.564	29.513	80	83	84	77		5.2	SW	SW	5	5	c.z.	c.z.	
18	29.574	29.510	81	83	83	77		5.4	SW	SW	4	5	c.v.	c.v.	
19	29.574	29.510	81	83	83	77		6.4	SW	SW	4	5	c.z.	c.z.	
20	29.533	29.460	81	82	82	79		7.2	SW	SW	6	6	c.z.	c.z.	
21	29.475	29.453	80	75	83?	78?		9.4	SW	WSW	5	4	c.z.	o.m.r.	
22	29.478	29.481	78	77	79	74	0.66	10.0	SW	SW	5	5	o.v.	o.v.	
23	29.512	29.465	78	77	78	75		9.4	WSW	SW	3	3	o.v.	o.v.	
24	29.536	29.531	73	77	79	70	1.92	7.2	NE	ENE	2	1	o.m.r.	c.v.	
25	29.604	29.574	78	81	82	73		4.4	Calm	E	0	1	c.v.	c.v.	
26	29.662	29.646	82	85	85	76		3.4	SW	SW	2	2	c.v.	b.v.	
27	29.637	29.596	80	85	85	78		2.0	SW	SSW	2	2	b.c.v.	b.c.v.	
28	29.455	29.551	80	83	83	77		8.4	SW	SW	3	5	o.v.	o.v.	
29	29.365	29.346	79	80	82	78		10.0	SW	SW	4	3	o.z.	o.z.	
30	29.349	29.314	78	80	81	76		8.8	NE	ENE	1	1	c.v.	c.v.	
Totals or Means	K.S.	29.522	29.473	77.7	79.6	80.6	74.9	2.95	7.5			3.6	3.7		
	C.G.S.	749.81	748.54	25.4	26.4	27.0	23.8	74.9							

觀測時間 Time of Observation: 3, 6, 9, 12, 15, 18, 21, 24 hrs. A.T.
 氣壓儀器 Barometric Instrument Error: -0.047

中華民國十八年六月份 June, 1929.

東六 Middle Dog Custom Station. 北緯 Lat. 25° 58' N.; 東經 Long. 119° 59' E.; 高度 Altitude 59.1 M.

日期 Days of the Month	氣壓 Pressure		溫度 Temperature				雨量 Rain- fall	雲量 Cloudi- ness	風向 Wind Direction		風力 Wind Force		天氣狀況 Weather Condition	
	In.		°F						In.	0-10	B. S.			
	9 A.M.	3 P.M.	9 A.M.	3 P.M.	最高 Max.	最低 Min.			9 A.M.	3 P.M.	9 A.M.	3 P.M.	9 A.M.	3 P.M.
1	29.656	29.618	71	74	64?	—		7.8	NE	ENE	3	3	c.	c.
2	29.708	29.660	71	78	78	67		8.2	NE	NE	4	4	c.	c.
3	29.646	29.593	72	71	74	69		9.4	NE	NE	4	4	o.m.	o.m.
4	29.474	29.389	71	75	75	69		9.0	NE	NE	4	4	o.m.	c.m.
5	29.466	29.431	76	78	—	71		2.8	SW	ESE	3	2	b.c.	b.c.
6	29.594	29.553	80	81	82	74		6.0	SSW	SSW	2	3	c.	b.c.
7	29.642	29.615	77	75	77	74?		10.0	SW	NE	1	3	o.m.	o.m.
8	29.635	29.469	74	74	—	74?	0.43	10.0	NE	NE	1	1	o.v.	f.r.
9	29.468	29.413	78	81	81	75	0.32	8.2	SSW	SSW	4	4	o.m.	c.m.
10	29.501	29.455	78	80	80	75		9.6	SW	SW	4	4	o.m.	o.m.
11	29.471	29.425	79	80	81	76		9.2	SSW	SSW	4	5	c.m.	o.m.
12	29.551	29.468	78	77	79	75	0.37	10.0	SSW	SSW	5	4	o.m.	o.m.
13	29.587	29.515	78	79	80	75	0.04	7.8	SW	SSE	3	4	c.m.	c.m.
14	29.600	29.543	78	80	81	75	0.02	6.6	SW	SW	3	3	o.m.	b.c.
15	29.624	29.513	80	80	82	76		6.0	SW	SW	3	3	c.m.	b.c.
16	29.587	29.543	80	81	82	76		6.2	SW	SW	4	4	c.	b.c.
17	29.584	29.513	80	80	83	76		6.4	SW	SW	4	4	c.	c.
18	29.609	29.553	82	81	88	76		5.8	SW	SW	3	3	c.v.	c.
19	29.604	29.540	80	82	82	78		7.4	SSW	SSW	4	4	c.	c.
20	29.565	29.473	80	79	81	77		8.2	SW	SSW	4	4	c.	c.m.
21	29.521	29.493	77	76	79	75	0.10	8.6	SW	SW	4	4	c.	o.m.
22	29.526	29.486	75	75	79	73	0.08	8.6	SW	SW	3	3	o.	o.m.r.
23	29.558	29.513	78	75	80	74?	0.42	8.8	SW	WNW	3	3	c.m.	o.m.r.
24	29.595	29.580	75	76	76	69	1.50	4.4	NW	ESE	2	2	c.v.	b.c.v.
25	29.650	29.634	78	78	79	72		4.0	ESE	ESE	1	2	b.c.v.	c.v.
26	29.697	29.662	79	80	80	75		4.2	SW	SE	3	3	b.c.v.	b.c.v.
27	29.674	29.599	80	81	81	76		2.2	SSW	SSE	2	3	b.c.v.	b.c.v.
28	29.503	29.390	81	81	81?	76		5.2	SSW	SSW	3	4	c.v.	b.c.
29	29.398	29.388	78	79	79	77?		10.0	SSW	SSW	3	3	o.m.	o.m.
30	29.411	29.370	78	80	81	74	0.60	9.4	NE	E	2	1	o.v.	c.v.
M. S.	29.570	29.513	77.4	78.1	79.1	74.1	3.88	7.3			3.1	3.3		
C.S.S.	751.08	749.56	25.2	25.6	26.2	23.4	98.6							

Time of Observation: 3, 6, 9, 12, 15, 18, 21, 24 hrs. A.T.

Barometric instrument Error -0.072

中華民國十八年六月份 June, 1929.

福州 Pagoda Anchorage Custom Station. 北緯 Lat. 25°59' N.; 東經 Long. 119°27' E.; 高度 Altitude 19.8 M.

日期 Days of the Month	氣 壓 Pressure		溫 度 Temperature				雨量 Rain- fall	雲量 Cloudi- ness	風 向 Wind Direction		風 力 Wind Force		天 氣 狀 况 Weather Condition	
	In.		°F						In.	0-10	B. S.			
	9 A.M.	3 P.M.	9 A.M.	3 P.M.	最高 Max.	最低 Min.			9 A.M.	3 P.M.	9 A.M.	3 P.M.	9 A.M.	3 P.M.
1	29.778	29.718	76	78	81	69			Calm	NE	0	2	b.	b.
2	29.862	29.805	73	78	81	66			N	N	2	2	c.	c.
3	29.864	29.714	76	80	83	71			N	NE	1	2	b.	c.
4	29.650	29.524	76	85	86	73			NE	NE	1	1	c.	c.
5	29.640	29.556	80	86	91	72			N	SE	1	1	b.	b.
6	29.828	29.688	82	89	91	74			Calm	SE	0	1	c.	b.
7	29.787	29.785	80	80	80	77?			N	NE	1	2	o.	o.
8	29.680	29.766	76	80	81	73	0.06		Calm	NE	0	1	o.	c.
9	29.591	29.529	83	88	89	72	0.21		S	S	1	1	c.	c.
10	29.643	29.559	82	85	86	78	0.04		Calm	SE	0	2	c.	c.
11	29.578	29.524	83	87	88	79			W	W	2	3	c.	b.
12	29.620	29.601	81	84	86	80?	0.35		Calm	SE	0	1	c.	c.
13	29.709	29.624	81	86	89	78	0.24		Calm	SE	0	2	c.	b.
14	29.750	29.660	82	90	90	77	0.40		Calm	SE	0	2	b.	b.
15	29.727	29.623	83	93	94	78			Calm	SE	0	1	b.	b.
16	29.696	29.620	83	90	90	78			SSE	S	1	2	b.	b.
17	29.742	29.638	84	89	92	78			Calm	SE	0	2	b.	b.
18	29.748	29.662	86	90	92	78			S	SE	1	2	b.	b.
19	29.750	29.652	85	91	94	80?			S	SE	1	1	b.	b.
20	29.685	29.574	85	89	90	80			Calm	SE	0	2	c.	c.
21	29.666	29.636	83	83	84	79?			W	W	2	1	o.	½c.
22	29.642	29.609	81	81	86	75			Calm	SE	0	1	c.	c.
23	29.672	29.722	81	76	83	75?			NW	SW	1	1	r.	r.
24	29.735	29.703	75	82	83	70			SW	S	1	1	c.	b.
25	29.834	29.755	76	84	85	71			Calm	E	0	1	c.	c.
26	29.837	29.797	81	89	90	75			Calm	SE	0	1	b.	b.
27	29.818	29.788	83	89	92	77			Calm	SE	0	1	b.	b.
28	29.667	29.489	82	89	93	78			W	SE	1	1	c.	c.
29	29.531	29.535	83	88	89	78?	0.04		Calm	SE	0	1	c.	c.
30	29.551	29.521	81	82	83	76	0.18		N	N	1	2	c.	o.
Totals of Mean	E. S.	29.709	29.648	80.8	85.4	87.4	75.5	1.52			0.6	1.5		
	C. S.	754.64	752.86	27.1	29.7	30.9	24.2	38.6						

觀測時間 Time of Observation: 3, 9, 15, 21 hrs.

氣壓儀器差 Barometric Instrument Error: -0.020

中華民國十八年六月份 June, 1929.

東港 Tung Yung Custom Station. 北緯 Lat. 26° 33' N.; 東經 Long. 120° 30' E.; 高度 Altitude 109.7 M.

日期 Days of the Month	氣 壓 Pressure		溫 度 Temperature				雨量 Rain-fall	雲量 Cloudiness	風 向 Wind Direction		風 力 Wind force		天 氣 狀 况 Weather Condition	
	In.		°F						In.	0-10	B. S.		B. S.	
	9 A.M.	3 P.M.	9 A.M.	3 P.M.	最高 Max.	最低 Min.			9 A.M.	3 P.M.	9 A.M.	3 P.M.	9 A.M.	3 P.M.
1	29.444	29.411	71	71	74	70?		7.8	NNE	NNE	1	1	o.v.	c.v.
2	29.519	29.464	73	71	74	70		8.0	NNE	NNE	2	2	c.v.	c.v.
3	29.424	29.365	74	72	74	70		8.8	NNE	NNE	3	3	c.z.	o.z.
4	29.267	29.182	71	72	73	—		10.0	NNE	NNE	2	3	f.	o.m.
5	29.259	29.219	80	81	83	71		3.3	SW	SW	2	2	c.v.	b.v.
6	29.401	29.329	79	81	82	74		6.8	SW	SW	2	2	c.z.	c.z.
7	29.446	29.404	77	71	74?	74?		10.0	NNE	NNE	1	2	o.m.	o.m.
8	29.327	29.267	75	73	76	72	0.20	0.5	SW	SW	1	1	o.m.	f.
9	29.234	29.191	75	77	78	73	0.18	9.0	SW	SW	4	4	f.	o.m.
10	29.281	29.189	76	78	78	74		9.2	SW	SW	5	5	o.m.	c.m.
11	29.221	29.169	77	78	80	75		9.2	WSW	WSW	5	5	o.m.	o.m.
12	29.331	29.249	76	77	78	75		9.4	WSW	WSW	4	4	o.m.	o.m.
13	29.376	29.309	74	79	80	78	0.26	8.5	SW	SW	3	3	f.	c.m.
14	29.289	29.296	77	78	80	75		8.2	SW	SW	5	5	o.	c.m.
15	29.346	29.274	79	80	81	77?		7.8	SW	SW	4	4	o.m.	c.m.
16	29.346	29.314	79	80	82	76		6.0	SW	SW	4	4	c.m.	c.m.
17	29.386	29.274	80	80	82	78		7.0	SW	SW	5	5	c.m.	c.m.
18	29.365	29.291	81	80	82	76		7.6	SW	SW	5	5	c.z.	c.z.
19	29.378	29.284	79	80	81	76		5.2	WSW	WSW	4	4	c.m.	c.m.
20	29.316	29.204	79	79	80	76		8.8	WSW	WSW	5	6	o.m.	o.
21	29.289	29.251	77	78	80	75?	0.16	9.6	WSW	WSW	3	3	o.m.	o.z.
22	29.294	29.234	76	75	78	74		9.0	WSW	WSW	3	3	o.	c.m.
23	29.334	29.311	77	76	79	74?	0.35	9.0	WSW	WSW	3	2	o.m.	o.m.f.
24	29.379	29.333	75	76	78	70	1.93	9.8	Calm	Calm	0	0	c.v.	c.v.
25	29.453	29.421	78	82	83	69		3.5	Calm	SE	0	2	b.v.	c.v.
26	29.483	29.435	81	80	82	75		4.8	SW	SW	3	3	c.v.	c.v.
27	29.465	29.373	83	82	85	76		4.6	SW	SW	3	3	c.v.	c.v.
28	29.266	29.161	83	81	84	77		7.0	SW	SW	3	4	c.v.	c.m.
29	29.209	29.191	78	76	79	77?		10.0	Calm	Calm	0	0	o.	o.m.d.
30	29.191	29.164	78	80	82	73	0.30	8.2	Calm	Calm	0	0	o.v.	c.v.
Totals or Means														
B. S.	29.342	29.289	77.3	77.5	79.4	73.9	3.38	7.9			2.8	3.0		
C.G.S.	745.24	743.97	25.2	25.3	26.3	23.3	85.9							

觀測時間 Time of Observation: 3, 6, 9, 12, 15, 18, 21, 24 hrs. A.T.
 氣壓儀器及 Barometric Instrument Error: +0.024.

中華民國十八年六月份 June, 1929.

溫州 Wenchow Custom Station. 北緯 Lat. 28°01' N.; 東經 Long. 120°38' E.; 高度 Altitude 4.8 M.

日期 Days of the Month	氣壓 Pressure		溫度 Temperature				雨量 Rain-fall In.	雲量 Cloudi-ness 1-10	風向 Wind Direction		風力 Wind Force B. S.		天氣狀況 Weather Condition	
	In.		°F						9 A.M.	2 P.M.	9 A.M.	2 P.M.	9 A.M.	2 P.M.
	9 A.M.	2 P.M.	9 A.M.	2 P.M.	最高 Max.	最低 Min.	9 A.M.	2 P.M.						
1	29.837	29.791	75	80	82	69			SE	SE	1	1	½c.	½c.
2	29.922	29.973	70	83	84	65			SE	SE	1	1	b.	b.
3	29.919	29.668	74	84	85	69			Calm	E	0	1	o.	¼c.
4	29.714	29.609	77	84	85	71			NW	SE	2	1	o.	r.
5	29.614	29.546	84	89	92	77			Calm	E	0	1	b.	b.
6	29.858	29.821	81	86	87	75			Calm	E	0	2	½c.	¼c.
7	29.902	29.873	74	73	79	73	0.07		SE	SE	1	1	r.	r.
8	29.716	29.682	70	71	71	67	1.38		Calm	Calm	0	0	r.	r.
9	29.577	29.567	76	79	83	71	1.21		Calm	SE	0	1	½c.	r.
10	29.607	29.553	79	82	84	75	0.37		SSE	E	1	2	o.	½c.
11	29.590	29.551	79	83	83	78	0.08		Calm	SSE	0	1	r.	r.
12	29.697	29.640	77	82	83	75	1.05		Calm	SE	0	1	o.	o.
13	29.752	29.720	75	76	78	73	0.92		Calm	SE	0	1	o.	r.
14	29.722	29.675	75	81	82	73	1.08		Calm	Calm	0	0	r.	o.
15	29.662	29.624	80	88	88	77			NW	Calm	1	0	o.	¼c.
16	29.686	29.641	82	91	92	78			Calm	SE	0	1	m.	b.
17	29.671	29.554	82	91	93	78			Calm	E	0	2	b.	¼c.
18	29.662	29.659	85	78	89	80			SE	E	1	2	¼c.	r.
19	29.677	29.706	77	78	79	72	1.82		Calm	Calm	0	0	o.	r.
20	29.706	29.584	79	84	84	76	0.21		NW	NW	1	1	r.	½c.
21	29.580	29.562	76	83	85	74	0.78		Calm	Calm	0	0	r.	b.
22	29.667	29.646	77	73	82	73	0.07		Calm	Calm	0	0	c.	r.
23	29.677	29.653	78	80	83	73	0.42		Calm	Calm	0	0	½c.	r.
24	29.747	29.726	76	81	83	71	0.37		NNW	Calm	2	0	½c.	o.
25	29.704	29.664	78	84	87	72			Calm	SSE	0	2	b.	b.
26	29.895	29.816	81	85	88	74			Calm	SE	0	2	b.	½c.
27	29.815	29.745	83	89	89	77			ENE	SE	1	2	½c.	b.*
28	29.624	29.533	83	89	90	79			Calm	ESE	0	1	o.	¼c.
29	29.562	29.552	79	84	77?	75	1.05		Calm	ESE	0	1	o.	¼c.
30	29.563	29.516	80	87	90	76			SE	SE	1	2	½c.	¼c.
Totals or Means	E.S.	29.711	29.662	78.1	82.6	84.6	73.9	10.88			0.4	1.0		
	C.G.S.	754.84	753.37	25.6	28.1	29.2	23.3	276.4						

觀測時間 Time of Observation: 9, 12, 14 hrs.
 氣壓儀器差 Barometric Instrument Error — 0.021

中華民國十八年六月份 June, 1929.

長沙 Changsha Custom Station. 北緯 Lat. 28°12' N.; 東經 Long. 112°47' E.; 高度 Altitude 60.0 M.

日期 Days of the Month	氣 壓 Pressure		溫 度 Temperature				雨量 Rain- fall	雲量 Cloud- ness	風 向 Wind Direction		風 力 Wind Force		天 氣 狀 况 Weather Condition	
	In.		°F						In.	0-10	B. S.		9A.M.	3P.M.
	9A.M.	3P.M.	9A.M.	3P.M.	最高 Max.	最低 Min.			9A.M.	3P.M.	9A.M.	3P.M.	9A.M.	3P.M.
1	29.614	29.621	84	93	94	72			SE	ESE	1	1	b.	b.
2	29.695	29.665	83	95	95	72			SSW	WSW	1	1	b.	b.
3	29.654	29.592	83	94	96	72			ESE	NNW	1	1	b.	b.
4	29.557	29.503	83	98	95	74			SSW	NNW	1	3	b.	b.
5	29.598	29.612	81	83	95	67			NNW	NNW	3	4	o.	½c.
6	29.666	29.702	77	79	80	67			NNW	NNW	—	—	o.	o.
7	29.708	29.658	70	72	75	67	1.07		E	Calm	—	0	r.	r.
8	29.582	29.431	73	79	79	68	1.08		SW	Calm	—	0	o.	o.
9	29.499	29.467	75	88	88	70	0.03		Calm	SSW	0	—	o.	½c.
10	29.465	29.437	81	79	82	70			SSW	ENE	—	—	o.	r.
11	29.526	29.517	72	81	82	69	1.06		NNW	NNW	1	1	r.	o.
12	29.546	29.499	79	87	87	72			SSE	SSE	1	1	o.	½c.
13	29.538	29.523	76	83	85	72			SSE	Calm	1	0	o.	½c.
14	29.547	29.496	83	92	92	76	2.02		SSW	SSW	1	2	o.	½c.
15	29.498	29.460	87	95	95	77	0.05		SSW	SSW	2	3	b.	b.
16	29.523	29.485	85	95	96	76			SSW	SSW	1	2	b.	b.
17	29.552	29.471	85	95	97	77			SSW	SSW	1	2	½c.	½c.
18	29.602	29.575	81	89	90	76			NNW	NNE	1	1	½c.	o.
19	29.602	29.573	81	79	92	75			SSW	NNW	1	1	b.	r.
20	29.543	29.585	78	79	80	76	1.00		SSW	SSW	1	1	o.	o.
21	29.545	29.507	82	93	94	73	0.64		SSW	SSW	1	1	b.	b.
22	29.516	29.484	85	95	95	77			SSW	SSW	1	1	b.	b.
23	29.590	29.604	79	88	88	75	0.70		SSW	NNW	1	1	b.	b.
24	29.656	29.588	82	90	91	74	1.30		SSW	SSE	1	1	b.	b.
25	29.602	29.566	81	92	93	74			SSE	ESF	1	1	o.	½c.
26	29.648	29.565	85	94	95	77			SSE	SSE	2	2	b.	b.
27	29.626	29.589	87	94	95	80			SSW	SSW	2	2	b.	b.
28	29.564	29.492	77	75	78?	73			NNW	NE	3	1	o.	r.
29	29.504	29.498	76	76	78	71	0.82		NW	ESE	1	1	r.	o.
30	29.447	29.489	81	76	81?	74	0.35		SSW	NNW	1	1	b.	b.
Totals or Means	K. S.	29.574	29.538	80.4	86.6	88.8	73.1	10.12			1.1?	1.2?		
	C.G.S.	731.98	730.32	26.9	30.3	31.6	22.8	257.1						

觀測時間 Time of Observation: 3, 6, 9, 12, 15, 18, 21, 24 hrs.
 氣壓儀器差 Barometric Instrument Error: -0.017

中華民國十八年六月份 June, 1929.

北魚山 Peiyushan Custom Station. 北緯 Lat. 28° 53' N.; 東經 Long. 122° 16' E.; 高度 Altitude 82.8 M.

日期 Days of the Month	氣 壓 Pressure		溫 度 Temperature				雨量 Rain- fall In.	雲量 Cloud- ness 0-10	風 向 Wind Direction		風 力 Wind Force		天 氣 狀 况 Weather Condition		
	In.		°F						B. S.		9 A.M. 3 P.M.		9 A.M. 3 P.M.		
	9 A.M.	3 P.M.	9 A.M.	3 P.M.	最高 Max.	最低 Min.	9 A.M.	3 P.M.	9 A.M.	3 P.M.	9 A.M.	3 P.M.	9 A.M.	3 P.M.	
1	29.648	29.612	71	72	73	64		1.5	NE	NE	2	2	b.v.	b.v.	
2	29.696	29.642	71	73	74	64		3.7	SE	SE	2	2	b.v.	c.v.	
3	29.666	29.571	72	77	77	66		5.5	Calm	ESE	0	1	b.m.	c.m.	
4	29.521	29.448	74	73	77	69		6.7	Calm	E	0	3	c.m.	o.m.	
5	29.415	29.404	72	76	79	69		4.8	N	NE	2	3	c.v.	c.v.	
6	29.555	29.543	76	75	80	69		9.2	Calm	E	0	2	o.v.	o.v.	
7	29.644	29.620	71	71	74	69		10.0	E	E	3	2	o.m.	o.m.	
8	29.558	29.425	68	66	69	67		10.0	E	E	4	7	o.d.v.	o.d.m.	
9	29.371	29.365	71	76	78	72?	0.77	8.0	W	W	2	2	c.v.	c.v.	
10	29.411	29.375	72	79	81	70		8.8	NW	W	1	1	c.v.	o.v.	
11	29.383	29.381	76	77	80	73	0.30	10.0	Calm	W	0	2	f.	o.m.	
12	29.454	29.452	73	72	73	—	0.41	10.0	N	NE	2	2	o.v.	o.r.m.	
13	29.561	29.507	71	73	—	—	0.21	10.0	NE	NE	2	2	o.d.m.	o.v.	
14	29.509	29.439	74	75	76	71	0.19	—	Calm	SW	0	3	f.	f.	
15	29.457	29.404	75	79	82	73		9.8	SW	SW	2	2	o.v.	o.v.	
16	29.503	29.459	74	74	76	72		10.0	NE	NNE	3	2	f.	f.	
17	29.437	29.373	75	76	82	72		8.0	NE	SW	2	4	f.	o.v.	
18	29.525	29.519	71	73	74?	70	0.60	10.0	NE	ENE	2	2	o.v.	o.v.	
19	29.531	29.482	74	73	74	70		9.5	E	SE	2	2	o.v.	f.	
20	29.434	29.361	75	76	78	72	0.50	10.0	SW	SW	3	3	f.	o.v.	
21	29.454	29.447	70	74	75	—	0.78	8.3	NE	NE	4	3	o.v.	c.v.	
22	29.472	29.421	76	78	79	70		7.4	S	S	2	3	c.v.	o.v.	
23	29.495	29.467	73	72	75	70		8.2	N	NE	3	3	c.v.	o.v.	
24	29.520	29.517	73	74	76	69	0.08	8.8	N	NE	2	3	o.v.	c.v.	
25	29.586	29.575	77	81	80?	70		7.4	Calm	SW	0	1	c.v.	c.v.	
26	29.596	29.611	79	79	80	72		6.2	S	S	2	3	c.v.	c.v.	
27	29.617	29.602	78	79	80	74		7.3	S	S	3	3	o.v.	c.v.	
28	29.401	29.300	79	78	80	75?		9.0	SW	SW	4	4	c.z.	o.v.	
29	29.398	29.355	75	77	78	71	0.22	8.4	NNE	NNE	3	3	o.v.	c.v.	
30	29.377	29.255	75	76	78	71		6.2	N	N	3	4	c.v.	c.v.	
Month Means	E. S.	29.507	29.464	73.7	75.1	78.2	70.1	4.06	8			2	2.6		
	C.G.S.	749.56	748.29	23.2	23.9	25.7	21.2	103.1							

觀測時間 Time of Observation: 3, 6, 9, 12, 15, 18, 21, 24 hrs. A.T.
氣壓儀器差 Barometric Instrument Error: - 0.036

中華民國十八年六月份 June, 1929.

岳州 Yochow Custom Station. 北緯 Lat. 29° 24' N.; 東經 Long. 113° 10' E.; 高度 Altitude 76.2 M.

日期 Days of the Month	氣 壓 Pressure		溫 度 Temperature				雨量 Rain- fall	雲量 Cloudi- ness	風 向 Wind Direction		風 力 Wind Force		天 氣 狀 况 Weather Condition	
	In.		°F						In.	0-10	B. S.			
	9 A.M.	3 P.M.	9 A.M.	3 P.M.	最高 Max.	最低 Min.			9 A.M.	3 P.M.	9 A.M.	3 P.M.	9 A.M.	3 P.M.
1	29.371	29.365	80	92	92	78		1.5	SE	NE	1	2	b.	b.
2	29.469	29.413	83	92	92	76?		0.3	NE	NE	1	1	b.	b.
3	29.391	29.315	85	93	93	74		0	SE	NNW	1	1	b.	b.
4	29.343	29.280	82	89	89	75		3.8	NE	NE	2	3	b.	½c.
5	29.413	29.391	76	80	81	73		9.3	NE	NE	4	2	½c.	o.
6	29.507	29.471	76	77	79	72?		9.8	SW	SW	1	5	o.	o.
7	29.467	29.408	71	75	75	69	0.07	10.0	SE	SE	1	1	o.	o.
8	29.348	29.290	76	76	78	71	0.02	9.6	NW	NW	1	1	½c.	o.
9	29.271	29.215	77	84	84	72	0.06	5.4	SW	SW	1	2	½c.	½c.
10	29.256	29.239	83	78	84	73		8.3	SW	NW	1	1	½c.	r.
11	29.316	29.280	76	83	83	73	0.38	8.8	NW	SW	1	2	o.	½c.
12	29.330	29.262	82	88	88	75		6.8	SW	SW	1	1	½c.	½c.
13	29.324	29.266	83	86	86	77		7.5	SW	SW	1	2	½c.	½c.
14	29.298	29.253	85	90	90	79	0.04	7.0	SW	SW	4	6	½c.	½c.
15	29.252	29.184	88	95	95	83		5.1	SW	SW	6	7	½c.	½c.
16	29.230	29.230	85	89	90	83?		7.4	SW	SSW	3	3	½c.	½c.
17	29.270	29.294	80	85	85	76	0.01	5.8	N	N	2	3	c.	b.
18	29.395	29.369	77	80	80	75		8.9	NE	NE	3	1	½c.	o.
19	29.337	29.329	77	81	81	74	0.02	8.4	NE	NE	1	2	d.	½c.
20	29.349	29.324	75	76	76	73	3.29	9.6	NE	NE	1	1	r.	d.
21	29.314	29.266	80	86	86	73	0.63	1.4	SE	SE	2	2	b.	b.
22	29.317	29.240	78	89	89	75		4.1	SE	SE	1	1	½c.	b.
23	29.366	29.343	79	81	87	77		2.5	NE	NE	2	2	½c.	b.
24	29.333	29.360	80	87	87	72		3.3	SE	SE	1	1	b.	½c.
25	29.387	29.357	83	88	90	74		6.4	SE	SW	1	1	½c.	½c.
26	29.401	29.371	83	89	90	79		8.1	SW	SW	3	2	½c.	½c.
27	29.379	29.317	85	90	90	84?		7.9	SW	SW	4	4	½c.	½c.
28	29.359	29.304	72	79	79	72	0.24	8.1	NE	NE	2	1	d.	½c.
29	29.277	29.220	77	82	83	73	00.1	8.4	S	SW	1	1	½c.	o.
30	29.230	29.210	79	80	80?	77	T	10.0	SW	SW	1	1	o.	d.

Totals or Means	K. S.	29.348	29.306	79.8	84.7	85.4	75.0	4.77	6.5			1.8	2.1		
	C.G.S.	745.49	744.48	26.6	29.3	29.7	23.9	121.2							

觀測時間 Time of Observation: 3, 6, 9, 12, 15, 18, 21, 24 hrs.
 風壓儀器 Barometric instrument B.F. or nil

中華民國十八年六月份 June, 1929.

高度 Chungking Custom Station. 北緯 Lat. 29° 33' N.; 東經 Long. 106° 33' E.; 高度 Altitude 230.1 M.

日期 Days of the Month	氣 壓 Pressure		溫 度 Temperature				雨量 Rain- fall	雲量 Cloud- iness	風 向 Wind Direction		風 力 Wind Force		天 氣 狀 况 Weather Condition	
	In.		°F				In.	0-10			B. S.			
	9 A.M.	3 P.M.	9 A.M.	3 P.M.	最高 Max.	最低 Min.			9 A.M.	3 P.M.	9 A.M.	3 P.M.	9 A.M.	3 P.M.
1	29.014	28.937	80	94	98	75			NW	N	1	1	b.	b.
2	29.107	28.864	85	96	99	75			Calm	Calm	0	0	b.	b.
3	29.043	28.785	82	96	100	74			Calm	W	0	1	c.	r.
4	28.976	29.105	83	71	85	76			W	W	1	1	r.	c.
5	29.153	29.101	69	72	76	65	1.70		SE	W	1	1	r.	c.
6	29.145	29.125	72	76	78	66	0.31		SE	SE	1	1	r.	b.
7	29.098	29.005	73	76	77	67	0.29		SE	SE	1	1	r.	c.
8	28.986	28.890	72	79	81	67	1.14		SE	W	1	2	r.	c.
9	28.978	29.051	75	85	88	70			W	W	1	1	c.	b.
10	28.963	28.905	77	80	83	71	0.57		NW	NW	1	1	r.	c.
11	29.047	28.870	76	82	90	68			S	S	1	1	b.	b.
12	28.979	28.847	80	87	90	73			NW	NW	1	1	b.	b.
13	28.881	28.866	80	87	92	74			S	W	1	1	b.	b.
14	28.943	28.805	77	84	85	73	1.26		SE	SE	1	1	r.	b.
15	28.778	28.690	79	90	94	74			NW	NW	1	1	b.	b.
16	28.816	28.732	82	87	92	75			N	N	1	1	b.	b.
17	28.911	28.919	78	77	79	73	0.22		SE	E	1	1	r.	r.
18	29.021	28.952	76	83	84	71	0.81		W	SW	1	1	r.	c.
19	28.948	28.871	80	88	89	74			SE	E	1	1	c.	c.
20	29.022	28.958	78	87	90	73			W	W	1	2	c.	c.
21	29.014	28.874	81	91	94	74			SE	E	1	1	b.	b.
22	28.910	28.785	83	92	95	75			W	NW	1	1	c.	c.
23	28.958	28.837	84	94	96	77			S	S	1	1	b.	b.
24	28.978	28.899	82	84	86	76			NW	W	1	1	c.	c.
25	28.912	28.864	79	83	85	74			N	SE	1	2	c.	c.
26	29.060	28.958	74	83	86	70	0.40		S	SW	1	1	r.	b.
27	28.998	28.915	78	84	85	69			NW	NW	1	1	c.	c.
28	29.060	28.990	75	78	79	69			N	SE	1	1	r.	c.
29	28.840	28.871	76	78	80	70			N	N	1	1	r.	r.
30	28.923	28.878	77	79	81	70			SE	SE	1	1	c.	c.
Total for Month	E.S.	28.982	28.905	78.1	84.1	87.6	71.9	6.70			0.9	1.1		
	C.G.E.	736.09	734.32	25.6	28.9	30.9	22.2	170.2						

觀測時間 Time of Observation: 6, 9, 15, 21 hrs. 105° E.M.T.
 氣壓儀器差 Barometric instrument Error: -0.007

中華民國十八年六月份 June, 1929.

九江 Kiukiang Custom Station. 北緯 Lat. 29° 45' N.; 東經 Long 116° 08' E.; 高度 Altitude 45.7 M.

日期 Days of the Month	氣壓 Pressure		溫度 Temperature				雨量 Rain-fall In.	雲量 Cloud-ness 0-10	風向 Wind Direction		風力 Wind Force B. S.		天氣狀況 Weather Condition	
	In.		°F						9 A.M. 3 P.M.		9 A.M. 3 P.M.		9 A.M. 3 P.M.	
	9 A.M.	3 P.M.	9 A.M.	3 P.M.	最高 Max.	最低 Min.			9 A.M.	3 P.M.	9 A.M.	3 P.M.	9 A.M.	3 P.M.
1	29.675	29.608	82	91	98	70			NE	NE	3	1	b.	b.
2	29.698	29.654	83	90	94	70			N	NE	1	1	b.	b.
3	29.654	29.538	80	95	96	—			NW	NE	1	1	b.	b.
4	29.544	29.448	82	94	96	70			W	NW	1	1	b.	b.
5	29.555	29.543	81	85	86	77			W	W	2	2	o.	o.
6	29.688	29.657	79	83	87	76?			W	NE	1	1	o.	r.
7	29.692	29.659	74	74	76	72?	T		W	W	2	2	o.	r.
8	29.522	29.488	72	77	79	70	0.15		NE	NE	2	1	o.	o.
9	29.481	29.445	78	86	88	71	T		SW	NW	1	1	c.	c.
10	29.480	29.355	83	91	92	72			SW	SW	1	1	b.	½c.
11	29.587	29.444	76	82	83	72	0.60		S	SW	1	1	o.	½c.
12	29.540	29.467	83	91	92	73			W	NE	1	1	b.	½c.
13	29.574	29.497	81	84	87	77			NE	NE	1	2	o.	½c.
14	29.524	29.481	78	78	87	72	0.98		Calm	SW	0	2	o.	r.
15	29.501	29.415	83	93	95	78	0.22		SW	SW	1	2	o.	o.
16	29.497	29.368	84	98	94	78			SW	NW	3	2	o.	o.
17	29.501	29.468	88	84	93	81?			SW	N	1	3	b.	o.
18	29.609	29.515	76	72	76?	75?	0.25		NE	NE	3	3	r.	o.
19	29.576	29.546	74	78	80	71	1.12		NW	NW	1	1	r.	o.
20	29.517	29.454	77	73	77	71	1.46		Calm	NE	0	1	o.	r.
21	29.539	29.757	81	80	81	72	0.58		NE	NE	1	1	b.	b.
22	29.521	29.482	79	87	89	70	0.48		NE	NE	1	1	½c.	b.
23	29.568	29.612	79	85	89	75			NE	NE	1	1	o.	b.
24	29.635	29.607	79	86	89	—			NE	NE	1	1	½c.	½c.
25	29.668	29.602	81	91	93	74			NE	NE	1	1	½c.	½c.
26	29.638	29.611	84	90	93	76			NE	NE	2	1	½c.	½c.
27	29.589	29.500	87	94	95	80			W	W	1	1	½c.	½c.
28	29.512	29.477	75	77	80	75?	0.10		NW	NW	4	1	o.	½c.
29	29.470	29.419	82	86	92	72	T		NW	Calm	1	0	b.	½c.
30	29.375	29.309	85	87	91	72			E	E	2	2	½c.	o.
E.S.	29.567	29.519	80.2	85.6	88.4	77.0	5.94				1.4	1.3		
C.G.S.	750.88	749.81	26.8	29.8	31.8	25.0	150.9							

觀測時間 Time of Observation: 3, 6, 9, 12, 15, 18, 21, 24 hrs.
 氣壓儀器差 Barometric Instrument Error -0.006

中華民國十八年六月份 June, 1929.

鎮海 Chinhai Custom Station. 北緯 Lat. 29° 53' N.; 東經 Long. 121° 33' E.; 高度 Altitude 3.7 M.

日期 Days of the Month	氣壓 Pressure		溫度 Temperature				雨量 Rain- fall In.	雲量 Cloud- ness 0-10	風向 Wind Direction		風力 Wind Force B. S.		天氣狀況 Weather Condition	
	In.		°F						9 A.M. 3 P.M.		9 A.M. 3 P.M.		9 A.M. 3 P.M.	
	9 A.M.	3 P.M.	9 A.M.	3 P.M.	最高 Max.	最低 Min.			9 A.M.	3 P.M.	9 A.M.	3 P.M.	9 A.M.	3 P.M.
1	29.848	29.822	72	75	76	63?			E	NE	1	3	½c.	¼c.
2	29.898	29.880	71	78	80	60			SSE	E	1	2	½c.	¼c.
3	29.847	29.754	76	81	83	65			S	SSE	1	2	½c.	¼c.
4	29.715	29.610	77	83	84	68			S	SE	2	2	¾c.	¼c.
5	29.610	29.592	74	75	78	70			NE	NE	1	3	o.	¾c.
6	29.770	29.780	74	73	74	71			NE	NE	1	2	o.	¾c.
7	29.868	29.812	72	78	79	68			SE	SE	1	2	o.	o.
8	29.790	29.737	70	64	70	68?			ESE	SE	2	2	o.	r.
9	29.606	29.577	71	74	75	65	1.06		W	NE	1	1	o.	¾c.
10	29.590	29.551	76	81	82	70			Calm	E	1	1	¾c.	o.
11	29.563	29.570	81	79	84	73			Calm	NNW	0	1	o.	r.
12	29.655	29.655	76	77	78	72			NNE	NE	1	2	o.	¾c.
13	29.766	29.720	73	74	75	70			NE	E	1	1	o.	o.
14	29.682	29.612	79	84	85	71	0.11		Calm	SE	0	1	o.	o.
15	29.657	29.604	80	80	82	75			NE	NE	1	1	¾c.	o.
16	29.692	29.685	78	77	79	73	0.73		Calm	NE	0	1	r.	o.
17	29.592	29.517	85	92	94	74?			SW	SW	1	2	¾c.	¾c.
18	29.732	29.740	75	77	77	73?	1.25		Calm	Calm	0	0	o.	o.
19	29.735	29.633	75	71	75	71			SW	SE	1	1	o.	r.
20	29.630	29.566	75	73	77	71?	0.88		Calm	NE	0	3	o.	r.
21	29.663	29.638	72	77	78	69			ENE	NE	1	2	o.	¾c.
22	29.652	29.610	79	77	84	70			SE	SE	1	2	¾c.	r.
23	29.708	29.702	76	77	79	70	0.75		NE	E	1	1	¾c.	o.
24	29.763	29.743	73	72	73	71			NE	NE	3	3	r.	o.
25	29.812	29.787	74	77	78	70	0.28		NE	NE	2	2	o.	¾c.
26	29.816	29.793	80	86	87	70			SW	SE	1	1	¾c.	¾c.
27	29.768	29.706	83	88	90	77			SSW	SSW	1	1	¾c.	¾c.
28	29.535	29.540	85	73	88	79?			SW	N	2	3	¾c.	r.
29	29.592	29.570	76	79	81	70	1.40		Calm	NE	0	1	o.	¾c.
30	29.588	29.543	75	79	80	70			NE	NE	2	2	¾c.	¾c.
Month	29.705	29.670	76.1	77.7	80.2	70.3	64.6				1.0	1.7		
C.G.S.	754.64	753.62	24.5	25.4	26.8	21.3	164.1							

觀測時間 Time of Observation: 3, 6, 9, 12, 15, 18, 21, 24 hrs.

儀器差數 Barometric Instrument Error +0.010

中華民國十八年六月份 June, 1929.

小島山 Steep Island Custom Station. 北緯 Lat. 30°13' N.; 東經 Long. 122° 35' E.; 高度 Altitude 62.8 M.

日期 Days of the Month	氣 壓 Pressure		溫 度 Temperature				雨量 Rain- fall	雲量 Cloudi- ness	風 向 Wind Direction		風 力 Wind force		天氣狀況 Weather Condition		
	In.		°F						In.	0-10	B. S.				
	9 A.M.	3 P.M.	9 A.M.	3 P.M.	最高 Max.	最低 Min.			9 A.M.	3 P.M.	9 A.M.	3 P.M.	9 A.M.	3 P.M.	
1	29.669	29.633	75	76	72?	65?		0	ENE	NE	2	2	b.v.	b.v.	
2	29.710	29.733	72	71	74	68		4.7	SSE	SSE	1	1	b.v.	b.z.	
3	29.666	29.570	73	76	78	67		6.5	S	SSE	2	2	c.m.	c.m.	
4	29.527	29.429	74	79	80	68		7.0	SE	SE	3	3	c.z.	c.m.	
5	29.393	29.396	73	77	78	67		0	NW	NNW	3	3	f.	f.	
6	29.561	29.569	74	73	75	69?		10.0	WNW	NNE	3	3	f.	f.	
7	29.662	29.624	72	77	77	66		9.0	ENE	ENE	1	1	o.m.	o.m.	
8	29.608	29.483	65	65	72	63	0.50	10.0	ESE	ESE	2	3	o.m.d.	o.m.d.	
9	29.381	29.360	69	75	73	60	1.20	10.0	ESE	ESE	4	2	o.m.	f.d.	
10	29.409	29.361	72	78	80	63	0.20	8.0	NNE	SSE	1	2	o.v.	c.v.	
11	29.369	29.360	75	77	79	71?		3.0	SSE	W	1	1	f.	o.m.	
12	29.460	29.451	70	78	81	70		7.0	NNE	NNE	1	1	f.	c.v.	
13	29.565	29.514	74	76	78	68		9.6	NW	ESE	1	1	o.v.	o.v.	
14	29.497	29.405	73	74	77	71		0	SE	SE	2	2	f.	f.	
15	29.462	29.415	80	80	85	72		3.0	SW	SW	1	1	c.z.	c.z.	
16	29.501	29.475	71	72	75	70	0.80	6.3	ESE	ENE	3	2	o.m.	f.	
17	29.413	29.320	72	75	79	69		7.0	S	S	3	3	f.	c.m.	
18	29.526	29.505	71	72	74	68	0.20	9.3	W	SW	3	2	o.v.	o.v.	
19	29.530	29.488	73	71	73	70?		9.0	SSE	SE	2	2	o.v.	o.v.	
20	29.446	29.380	70	72	72	68?	0.50	10.0	SE	ENE	3	4	f.d.	f.r.	
21	29.464	29.457	70	75	75	67	0.85	6.3	NE	NE	3	2	o.v.	b.v.	
22	29.472	29.453	73	74	77	69		8.0	SSE	SSE	3	3	c.v.	o.v.	
23	29.517	29.501	73	73	76	67	0.35	8.3	ENE	ENE	3	3	o.v.	o.v.	
24	29.514	29.517	70	72	73	68	0.20	9.3	NE	NE	5	4	o.m.	o.m.	
25	29.606	29.571	73	79	82	69	0.10	7.0	NE	N	2	2	c.z.	c.v.	
26	29.646	29.608	75	77	77	70		8.0	SE	S	3	4	c.v.	c.v.	
27	29.598	29.567	73	75	80	72		9.0	SSW	SSW	4	3	o.m.	o.m.	
28	29.327	29.296	74	76	81	73?		7.0	S	S	5	5	o.m.	c.m.	
29	29.377	29.386	70	76	82	70	0.25	7.3	NE	N	2	1	o.v.	c.v.	
30	29.352	29.353	70	78	80	69		10.0	N	NNW	3	2	f.	f.	
Totals or Means	B.S.	29.508	29.472	72.3	74.9	77.2	68.1	2.15	6.9			2.5	2.3		
	C.G.S.	749.56	748.54	22.4	23.8	25.1	20.1	54.6							

觀測時間 Time of Observation: 3, 6, 9, 12, 15, 18, 21, 24 hrs A.T

氣壓儀器差 Barometric Instrument Error +0.004

中華民國十八年六月份 June, 1929.

漢口 Hankow Custom Station. 北緯 Lat. 30° 35' N.; 東經 Long. 114° 18' E.; 高度 Altitude 28.0 M.

日期 Days of the Month	氣 壓 Pressure		溫 度 Temperature				雨量 Rain- fall In.	雲量 Cloudi- ness 0-10	風 向 Wind Direction		風 力 Wind Force		天 氣 狀 况 Weather Condition	
	In.		°F						B. S.		B. S.			
	9 A.M.	3 P.M.	9 A.M.	3 P.M.	最高 Max.	最低 Min.	9 A.M.	3 P.M.	9 A.M.	3 P.M.	9 A.M.	3 P.M.	9 A.M.	3 P.M.
1	29.708	29.642	86	93	93	75			SE	SE	2	5	b.	b.
2	29.745	29.665	85	92	92	71			SE	ESE	1	2	b.	b.
3	29.768	29.669	86	94	94	75			SE	SSE	2	2	b.	b.
4	29.571	29.483	82	91	93	75			NNE	N	5	3	b.	b.
5	29.651	29.614	79	84	85	74			N	N	2	1	½c.	b.
6	29.736	29.676	86	85	86	74			NNW	SSE	1	2	¾c.	¾c.
7	29.720	29.650	77	80	80	71			NE	SSE	1	1	b.	¾c.
8	29.592	29.499	79	83	85	72			SSE	S	1	2	b.	b.
9	29.479	29.449	80	88	89	74			S	S	1	1	b.	r.
10	29.488	29.453	86	86	91	78			SSE	NW	1	1	¾c.	¾c.
11	29.512	29.458	81	87	90	76			W	SSW	2	2	b.	b.
12	29.580	29.501	86	91	93	77			S	SSE	1	2	b.	b.
13	29.592	29.489	81	90	92	78			E	E	2	2	b.	¾c.
14	29.529	29.463	86	88	94	78	0.02		SSW	NNE	1	1	¾c.	¾c.
15	29.472	29.396	85	95	96	79	0.02		SSE	SSW	2	2	o.	o.
16	29.634	29.497	81	89	89	76			ENE	SE	2	2	r.	¾c.
17	29.546	29.535	76	81	81	75	0.68		N	NNW	1	1	o.	r.
18	29.634	29.606	77	77	76	73	2.83		NNW	E	1	2	o.	r.
19	29.619	29.572	76	77	81	74	1.40		W	W	1	1	r.	b.
20	29.572	29.489	72	82	83	70	1.12		NNE	SSW	5	1	b.	b.
21	29.561	29.523	82	88	89	75	0.14		S	S	1	1	b.	b.
22	29.561	29.515	78	85	86	71			N	NNE	1	2	b.	b.
23	29.642	29.604	84	89	90	75			ENE	NE	1	2	b.	b.
24	29.716	29.618	84	88	90	74			E	SE	2	3	b.	b.
25	29.672	29.621	82	90	90	77			SE	SE	2	2	b.	b.
26	29.661	29.626	80	88	89	80			SE	SSE	3	2	b.	¾c.
27	29.581	29.512	85	92	93	80			SE	SW	1	3	¾c.	b.
28	29.566	29.515	76	82	90	73	0.80		SW	SSW	1	3	r.	b.
29	29.505	29.440	85	88	92	75			SSW	SSE	2	2	b.	b.
30	29.439	29.453	83	87	87	81			ENE	ESE	1	1	o.	o.
Month Mean	29.602	29.538	81.5	87.0	88.8	75.2	7.01				1.7	2.9		
C.G.S	751.84	750.32	27.5	30.6	31.3	24.0	178.1							

觀測時間 Time of Observation: 3, 6, 9, 12, 15, 18, 21, 24 hrs.

氣壓儀器差 Barometric Instrument Error +0.012

中華民國十八年六月份 June, 1929.

宜昌 Ichang Custom Station 北緯 Lat. 30°43' N.; 東經 Long. 111°13' E.; 高度 Altitude 112.8 M.

日期 Days of the Month	氣 壓 Pressure		溫 度 Temperature				雨量 Rain- fall	雲量 Cloudi- ness	風 向 Wind Direction		風 力 Wind Force		天 氣 狀 況 Weather Condition		
	In.		°F						In.	0-10	B. S.				
	9 A.M.	3 P.M.	9 A.M.	3 P.M.	最高 Max.	最低 Min.			9 A.M.	3 P.M.	9 A.M.	3 P.M.	9 A.M.	3 P.M.	
1	29.159	29.093	84	93	95	78?		0	SE	SE	1	1	b.	b.	
2	29.097	29.052	84	94	96	74?		0	Calm	SE	0	1	b.	b.	
3	29.078	28.998	81	97	97	73?		0	Calm	SE	0	1	b.	b.	
4	29.112	29.021	80	93	94	74?		4.0	NW	SE	1	2	b.	d.	
5	29.162	29.114	81	85	86	75		10.0	SE	SE	1	2	o.	d.	
6	29.208	29.149	78	80	90	73		8.0	NW	SE	1	2	o.	b.	
7	29.170	29.104	75	86	87	71		10.0	NW	SE	1	2	o.	o.	
8	29.072	28.977	77	80	87	74?		6.0	SE	SE	1	2	o.	b.	
9	29.979?	29.846?	78	91	98	70		0	SE	SE	2	2	b.	b.	
10	28.965	28.944	80	85	86	77	0.06	6.0	SE	SE	1	1	r.	b.	
11	28.970	28.869	78	94	96	75	0.08	0	SE	SE	1	1	b.	b.	
12	29.023	28.979	84	93	94	78?		0	SE	SE	1	2	b.	b.	
13	29.044	28.991	86	86	89	82?		0	SE	SE	1	2	b.	b.	
14	28.989	28.907	85	89	91	80?		0	SE	NW	1	2	b.	b.	
15	28.908	28.829	84	85	97	79		0	SE	SE	1	1	b.	b.	
16	28.951	28.916	79	81	80	75	1.35	10.0	SE	SE	1	1	o.	o.	
17	29.070	29.052	74	76	76	72	0.54	10.0	SE	Calm	2	0	r.	o.	
18	29.122	29.094	76	80	80	74	1.46	9.0	SE	SE	1	1	r.	o.	
19	29.070	29.066	77	77	80	73	0.26	8.0	SE	SE	1	1	o.	r.	
20	29.067	28.955	79	89	85	76?	1.64	4.0	Calm	SE	0	1	b.	b.	
21	29.004	28.945	82	92	92	80?		0	SE	SE	1	1	b.	b.	
22	29.017	28.993	80	89	89	75?	0.08	3.0	Calm	SE	0	1	b.	b.	
23	29.074	29.006	83	98	94	70	0.20	0	SE	SE	1	1	b.	b.	
24	29.134	29.072	82	90	72	76?		0	SE	SE	1	1	b.	b.	
25	29.141	29.091	79	84	86	74?		1.3	Calm	NW	0	2	b.	o.	
26	29.184	29.043	80	88	88	76	0.08	3.0	Calm	SE	0	1	b.	b.	
27	29.052	28.981	82	88	88	79?		4.4	Calm	SE	0	1	o.	b.	
28	29.374	28.958	75	85	86	71	3.60	6.0	Calm	SE	0	2	o.	b.	
29	28.965	28.908	80	85	87	76?		0	SE	SE	1	1	b.	b.	
30	28.883	28.860	78	84	87	72		10.0	Calm	Calm	0	0	o.	o.	
Totals of Month	E. S.	29.101	29.027	80.0	87.6	88.3	75.1	9.35	3.8			0.8	1.3		
	C.G.S.	739.14	737.36	26.7	30.9	31.3	23.9	237.5							

觀測時間 Time of Observation: 3, 6, 9, 15, 21 hrs. 150° E. M. T.
 氣壓儀器差 Barometric Instrument Error -0.020

中華民國十八年六月份 June, 1929.

大板山 Gutzlaff Custom Station. 北緯 Lat. 30°49' N.; 東經 Long. 122°10' E.; 高度 Altitude 75.8 M.

日期 Days of the Month	氣壓 Pressure		溫度 Temperature				雨量 Rain-fall In.	雲量 Cloudi-ness 0-10	風向 Wind Direction		風力 Wind Force B.S.		天氣狀況 Weather Condition		
	In.		°F						9 A.M. 3 P.M.		9 A.M. 3 P.M.		9 A.M. 3 P.M.		
	9 A.M.	3 P.M.	9 A.M.	3 P.M.	高 Max.	最低 Min.	9 A.M.	3 P.M.	9 A.M.	3 P.M.	9 A.M.	3 P.M.	9 A.M.	3 P.M.	
1	29.627	29.590	69	70	74	—		3.0	ESE	ESE	2	2	b.v.	b.v.	
2	29.658	29.632	68	72	74	61		6.0	SE	SE	3	2	b.v.	c.v.	
3	29.612	29.515	70	73	76	—		2.0	S	SSE	4	4	b.z.	b.z.	
4	29.474	29.373	72	74	76	67		7.0	SSE	SE	2	4	b.m.	b.m.	
5	29.360	29.370	74	76	80	—		—	NNE	N	1	1	f.	f.	
6	29.532	29.529	70	76	77	67		9.7	NNE	NNE	1	1	o.v.	f.	
7	29.622	29.584	71	73	77	65		8.4	SE	SSE	1	2	o.m.	c.m.	
8	29.543	29.464	67	66	69	66?		9.8	SE	SSE	5	5	o.m.	o.m.	
9	29.368	29.334	68	69	71	63	0.50	10.0	ESE	ESE	5	5	o.m.d.	f.	
10	29.357	29.303	70	75	77	67		7.5	NW	SSE	1	1	o.m.	c.v.	
11	29.317	29.311	74	74	78	69		10.0	SW	NNE	1	1	o.m.	f.	
12	29.421	29.420	71	79	—	—	0.10	8.6	NNE	NNE	1	1	o.v.	c.v.	
13	29.531	29.478	71	70	—	67		10.0	NE	ENE	2	2	o.v.	f.	
14	29.448	29.369	71	73	75	69		9.5	SE	S	3	2	f.	o.v.	
15	29.410	29.375	75	77	80	72		10.0	SSW	SSW	1	1	f.	o.m.t.l.	
16	29.472	29.440	69	71	78	—	1.30	10.0	NE	E	2	2	o.m.d.	o.m.d.	
17	29.336	29.277	72	83	83	69	0.17	9.3	S	SE	3	2	f.	o.v.	
18	29.443	29.457	70	74	75	67	0.70	9.6	NW	WSW	1	3	o.m.	o.v.	
19	29.479	29.435	75	72	—	69?		9.0	SW	SE	2	3	o.v.	o.v.	
20	29.397	29.351	69	67	74	67?	0.17	10.0	E	E	3	3	o.v.d.	o.m.d.	
21	29.408	29.402	71	74	76	66	0.30	5.4	ENE	ENE	1	1	c.v.	b.c.v.	
22	29.410	29.408	71	74	—	68		9.2	SSE	SSE	3	4	o.v.	o.v.	
23	29.488	29.480	72	73	—	69		6.2	ESE	ESE	3	3	b.c.v.	c.v.	
24	29.507	29.409	69	69	—	68	0.07	10.0	NE	NE	5	4	o.m.	o.m.d.	
25	29.568	29.539	73	74	78	68	0.25	8.8	NE	NNE	3	2	o.v.	o.m.	
26	29.583	29.545	76	78	79	69		4.6	SSE	SSE	3	3	b.c.v.	b.c.v.	
27	29.515	29.436	76	78	79	—		9.2	S	SSE	4	4	c.v.	o.v.	
28	29.278	29.288	77	72	80	74?		9.2	SSW	NNE	4	3	c.v.	o.m.d.	
29	29.348	29.309	74	80	81	70	0.97	7.8	SE	WSW	1	1	o.v.	c.v.	
30	29.335	29.299	74	76	81	69		5.0	NNE	ENE	1	1	f.	o.m.	
Month or Mean	E.S.	29.461	29.424	71.7	73.7	76.8	67.8	4.53	8.2			2.4	2.4		
	C.G.S.	748.29	747.27	22.1	23.2	24.9	19.9	115.1							

觀測時間 Time of Observation: 3, 6, 9, 12, 15, 18, 21, 24 hrs. A. T.

氣壓儀器差 Barometric Instrument Error: -0.036

中華民國十八年六月份 June, 1929.

花鳥山北島 North Saddle Custom Station 北緯 Lat. 30°52' N.; 東經 Long. 122°40' E.; 高度 Altitude 72.5 M.

日期 Days of the Month	氣 壓 Pressure		溫 度 Temperature				雨量 Rain- fall	雲量 Cloudi- ness	風 向 Wind Direction		風 力 Wind Force		天 氣 狀 况 Weather Condition		
	In.		°F						In.	0-10	B. S.				
	9A.M.	3P.M.	9A.M.	3P.M.	最高 Max.	最低 Min.			9A.M.	3P.M.	9A.M.	3P.M.	9A.M.	3P.M.	
1	29.608	29.594	69	67	70	62		0	E	E	2	2	b.v.	b.v.	
2	29.652	29.627	71	72	74	61		7.0	SE	SE	1	1	c.v.	c.z.	
3	29.618	29.543	73	74	76	66		5.7	S	SE	2	3	c.m.	b.m.	
4	29.458	29.385	77	76	79	68		2.0	SE	ESE	2	2	b.m.	b.m.	
5	29.385	29.343	71	73	75	68		—	NE	NE	2	1	f.	f.	
6	29.527	29.521	70	71	74	67		—	E	E	1	1	f.	f.	
7	29.506	29.569	68	74	76	64		6.0	ENE	ESE	1	1	c.v.	c.v.	
8	29.541	29.484	68	68	70	67	0.01	9.8	SE	SE	2	2	o.v.d.	o.v.d.	
9	29.360	29.324	64	73	73	62	0.63	7.0	SE	ESE	3	3	f.d.	c.v.	
10	29.345	29.307	69	72	76	67	0.08	5.0	W	SE	1	2	f.	c.v.	
11	29.294	29.300	77	73	79	71		4.3	SW	SW	1	1	c.f.	f.d.	
12	29.405	29.407	70	73	75	68	0.08	9.2	NNE	NNE	1	1	o.v.	o.v.	
13	29.503	29.464	72	71	75	68		6.2	E	E	2	2	c.v.	f.	
14	29.439	29.361	72	74	76	68	0.16	9.0	ESE	S	2	2	f.d.	f.d.	
15	29.393	29.369	75	77	80	71	0.03	—	WSW	WSW	1	1	f.	f.	
16	29.447	29.420	70	72	72	68	0.49	9.8	E	E	3	2	o.m.d.	o.v.d.	
17	29.333	29.276	74	78	80	—	0.01	8.7	SE	W	2	1	f.	o.v.	
18	29.444	29.454	71	75	76	68	0.62	8.8	NNW	SW	3	3	o.m.	o.v.	
19	29.465	29.438	75	73	79	69		6.4	SE	ESE	2	2	c.v.	o.v.	
20	29.385	29.327	70	67	71	67	0.10	5.8	E	E	2	3	f.d.	o.m.d.	
21	29.390	29.393	70	72	74	68	0.16	4.2	ENE	ENE	2	1	c.v.	b.v.	
22	29.411	29.396	74	75	76	68		6.6	SSE	SSE	3	3	c.v.	o.v.	
23	29.469	29.474	74	73	75	68	0.41	5.8	E	E	2	3	c.v.	o.m.	
24	29.466	29.472	69	69	70	67	0.08	9.8	E	E	5	5	o.v.d.	o.m.f.	
25	29.551	29.525	70	74	75	67	0.48	9.0	E	NE	1	2	c.v.	o.m.	
26	29.580	29.452	76	78	80	69		5.6	S	S	3	4	c.m.	c.v.	
27	29.523	29.451	75	76	79	71		6.6	SSW	SSW	4	4	c.m.	o.m.	
28	29.274	29.262	77	71	79	72		9.6	S	NE	6	2	o.m.v.	o.m.f.	
29	29.338	29.313	73	77	78	69	0.78	6.2	SE	SW	1	1	o.m.	c.v.	
30	29.323	29.297	73	74	75	68	0.01	—	NE	E	2	1	f.	f.	
Total or Mean	E. S.	29.446	29.418	71.9	73.1	75.6	65.2	4.13	5.4			2.3	2.1		
	C.G.S.	748.03	747.27	22.2	22.8	24.2	18.4	104.9							

觀測時間 Time of Observation: 3, 6, 9, 12, 15, 18, 21, 24 hrs. A.T.
 氣壓儀器差 Barometric Instrument Error: +0.020

中華民國十八年六月份 June, 1929.

蕪湖 Wuhu Custom Station 北緯 Lat 31° 20' N, 東經 Long 118° 21' E, 高度 Altitude 21.3 M

日期 Days of the Month	氣 壓 Pressure		溫 度 Temperature				雨量 Rain- fall	雲量 Cloudi- ness	風 向 Wind Direction		風 力 Wind Force		天 氣 狀 况 Weather Condition	
	In.		° F				In.	0-10			B. S.			
	9 A.M.	3 P.M.	9 A.M.	3 P.M.	最高 Max.	最低 Min.			9 A.M.	3 P.M.	9 A.M.	3 P.M.	9 A.M.	3 P.M.
1	29.821	29.768	80	93	95	65			E	E	1	1	b.	b.
2	29.854	29.795	77	92	94	61			E	E	1	1	b.	b.c.
3	29.779	29.642	82	95	96	64			NE	NE	1	1	b.	b.
4	29.647	29.567	80	95	96	68			E	E	1	1	b.	b.
5	29.638	29.596	79	88	89	72			SW	SW	2	1	b.c.	b.c.
6	29.819	29.770	73	86	89	72			NE	NE	1	1	b.c.	b.c.
7	29.801	29.722	82	89	94	70			E	E	1	1	b.c.	b.c.
8	29.701	29.638	75	77	83	67			SE	SE	3	3	b.c.	c.
9	29.604	29.567	73	84	86	65			NE	E	1	1	b.c.	b.c.
10	29.581	29.576	80	90	93	—			E	SW	1	1	b.c.	b.c.
11	29.602	29.556	80	89	90	75			NE	NE	1	1	b.c.	b.c.
12	29.659	29.610	83	94	95	74			NE	NE	2	2	b.c.	b.c.
13	29.713	29.628	76	88	89	74			NE	NE	2	1	b.c.	b.c.
14	29.628	29.589	79	84	85	72			S	S	1	1	b.c.	b.c.
15	29.628	29.654	78	76	78	76?	0.4		SE	SE	1	1	r.	r.
16	29.699	29.645	75	78	78	71	1.97		NE	NE	3	2	b.c.	o.
17	29.606	29.549	77	78	83	72	0.96		E	NW	1	3	r.	r.
18	29.760	29.734	77	75	79	73?	0.75		NE	SW	1	2	r.	r.
19	29.690	29.648	72	77	77	70	0.46		NE	NE	1	1	r.	o.
20	29.638	29.559	74	78	79	70	0.17		N	SE	1	1	o.	o.
21	29.635	29.591	79	83	89	73?			NE	—	1	—	b.c.	b.c.
22	29.655	29.613	73	83	84	68	0.35		W	W	3	0	r.	b.c.
23	29.700	29.689	78	85	86	69			ENE	NW	2	1	b.c.	b.c.
24	29.796	29.778	78	81	84	69			E	E	1	1	b.c.	b.c.
25	29.834	29.755	71½	84	86	71			E	NE	2	2	b.c.	b.c.
26	29.777	29.755	81½	87	91	72			NE	NE	1	1	b.c.	b.c.
27	29.782	29.606	82	88	90	80?			S	SE	2	3	c.	e.
28	29.607	29.568	72	78	84	69	2.05		NW	S	1	2	r.	b.c.
29	29.569	29.581	79	88	90	73½	.04		SW	SW	1	1	b.c.	b.c.
30	29.599	29.529	82	87	89	74			S	S	1	1	b.c.	b.c.
Total or Mean	E.S. 29.694	29.642	77.8	85.0	87.4	68.3	6.79				1.4	1.3		
	C.G.S. 754.13	752.86	25.4	29.4	30.8	20.2	172.5							

觀測時間 Time of Observation: 3, 6, 9, 12, 15, 21, 24 hrs.
 氣壓儀器及 Barometric Instrument Error: -0.028

中華民國十八年六月份 June, 1929.

吳淞 Woosung Custom Station. 北緯 Lat. 31° 21' N.; 東經 Long. 121° 30' E.; 高度 Altitude 3.7 M.

日期 Days of the Month	氣 壓 Pressure		溫 度 Temperature				雨量 Rain- fall	雲量 Cloudi- ness	風 向 Wind Direction		風 力 Wind Force		天 氣 狀 况 Weather Condition		
	In.		° F						In.	0-10	B. S.				
	9 A.M.	3 P.M.	9 A.M.	3 P.M.	最高 Max.	最低 Min.	9 A.M.	3 P.M.			9 A.M.	3 P.M.	9 A.M.	3 P.M.	
1	29.885	29.876	72	74	75	62		0.4	E	E	1	2	b.	b.	
2	29.894	29.889	73	78	79	58		0.9	SE	ESE	2	3	b.	b.	
3	29.857	29.768	78	84	83?	64		0.8	SE	SSE	3	2	b.c.	b.	
4	29.724	29.639	78	82	85	67		3.0	S	S	3	3	b.	b.	
5	29.652	29.644	74	80	79	71		7.4	NE	N	1	1	c.	b.c.	
6	29.820	29.829	72	75	76	70?		6.0	NE	NNE	3	3	c.	b.c.	
7	29.879	29.858	73	79	82	63		4.9	S	SE	1	2	b.c.	b.c.	
8	29.826	29.765	72	75	77	68?		7.1	SSE	SSE	2	3	c.	b.c.	
9	29.675	29.628	70	73	75	66	0.37	9.5	SE	ESE	3	3	o.m.d.	o.m.d.f.	
10	29.629	29.568	75	80	80	69	0.06	4.0	W	E	1	2	b.c.	b.c.	
11	29.597	29.591	79	77	79	73		6.4	NE	N	1	3	c.	c.	
12	29.686	29.673	78	79	79	71		5.9	N	NE	2	2	c.	b.c.	
13	29.784	29.776	74	75	75	71		7.1	ENE	ENE	2	2	c.	c.	
14	29.728	29.642	76	81	81	71		6.5	SE	S	2	1	c.	o.	
15	29.659	29.647	83	78	85	75?		7.3	NNW	E	1	2	b.c.	o.m.d.	
16	29.765	29.731	74	73	77	69	1.40	8.6	E	E	1	2	o.m.d.	o.	
17	29.622	29.559	76	81	80?	72?	0.20	8.9	S	Calm	1	0	c.	o.m.d.	
18	29.729	29.736	75	81	81	65	0.28	5.3	SW	SW	1	2	c.	b.c.	
19	29.760	29.720	78	77	78	67		5.6	SE	SE	1	2	b.c.	c.	
20	29.682	29.640	74	74	74	71?		7.0	S	E	2	3	c.	c.	
21	29.675	29.670	76	78	79	66		3.5	Calm	ENE	0	2	b.c.	b.c.	
22	29.670	29.670	79	78	81	68		5.9	S	Calm	1	0	b.c.	c.	
23	29.762	29.765	75	75	78	71		5.9	ESE	ENE	2	3	b.c.	c.	
24	29.828	29.858	74	76	76	79	0.05	7.3	E	ENE	3	3	c.	b.c.	
25	29.858	29.823	74	77	77	71	0.06	5.1	NE	N	3	2	c.	b.c.	
26	29.846	29.807	79	84	85	69		3.6	S	SSE	1	2	b.c.	b.c.	
27	29.772	29.698	83	88	87	76		0.3	SSW	SSW	2	3	c.	b.c.	
28	29.587	29.586	74	75	85	72	0.46	6.0	NW	W	3	1	o.m.d.	c.	
29	29.622	29.596	76	85	84?	69	0.76	3.6	SW	S	1	1	c.	b.c.	
30	29.623	29.584	77	80	83	73		6.4	NE	NE	3	2	b.c.	c.	
Total Mean	E.S.	29.737	29.708	75.5	78.4	79.8	68.9	3.64	5.5			1.8	2.1		
	C.G.S.	755.40	754.64	24.2	25.8	26.6	20.5	92.5							

觀測時間 Time of Observation: 3, 6, 9, 12, 15, 18, 21, 24 hrs

風速儀器差 Barometric instrument Error: -0.010

中華民國十八年六月份 June, 1929.

余山 Shawei-shan Custom Station. 北緯 Lat. 31° 25' N.; 東經 Long. 122° 14' E.; 高度 Altitude 53.3 M.

日期 Days of the Month	氣 壓 Pressure		溫 度 Temperature				雨量 Rain- fall In.	雲量 Cloudi- ness 0-10	風 向 Wind Direction		風 力 Wind Force		天 氣 狀 況 Weather Condition	
	In.		° F						B. S.		B. S.			
	9 A.M.	3 P.M.	9 A.M.	3 A.M.	最高 Max.	最低 Min.			9 A.M.	3 P.M.	9 A.M.	3 P.M.	9 A.M.	3 P.M.
1	29.638	29.612	71	73	74	62		1.0	E	NE	2	1	b.v.	b.v.
2	29.682	29.646	72	75	76	61		2.3	S	SE	1	1	b.c.v.	c.v.
3	29.619	29.527	74	79	80	65		5.0	S	S	4	4	b.m.	b.m.
4	29.489	29.388	75	78	79	61		3.0	S	S	2	2	f.	b.c.v.
5	29.286	29.389	73	75	78	63		—	ENE	N	1	2	f.	f.
6	29.562	29.551	70	77	78	67		7.0	E	N	1	1	f.	f.
7	29.623	29.604	74	75	78	64		5.6	S	S	1	1	c.v.	c.v.
8	29.567	29.595	71	73	76	66?		7.0	SE	SE	3	3	o.v.	c.v.
9	29.405	29.378	68	71	71	63	0.19	10.0	ESE	E	3	2	f.d.	o.m.
10	29.361	29.317	72	78	78	65	0.06	8.0	SE	S	2	1	f.	o.v.
11	29.331	29.330	75	71	77	69?		5.0	N	NNW	1	2	f.	o.v.
12	29.428	29.431	71	73	77	67		8.8	N	N	2	2	o.v.	o.v.
13	29.543	29.503	69	69	71	65		—	E	E	2	3	f.	f.
14	29.459	29.379	72	76	77	66		9.0	S	S	3	3	o.v.	f.
15	29.411	29.348	76	74	81	72?		—	NW	ENE	3	2	f.	f.
16	29.495	29.460	70	71	71	66	0.25	7.6	ENE	ENE	2	2	o.v.	o.v.
17	29.348	29.269	73	75	77	68	0.03	9.0	SSE	SSW	3	1	f.	f.
18	29.476	29.447	72	78	79	66	0.15	6.0	NW	W	2	1	o.v.	c.v.
19	29.459	29.460	77	75	77	68		7.6	ENE	SSE	2	2	c.v.	o.v.
20	29.434	29.357	71	71	72	68		9.2	ESE	ESE	2	2	o.v.	o.v.
21	29.417	29.411	74	77	78	66		3.8	ENE	ENE	2	2	c.v.	b.c.v.
22	29.417	29.412	75	75	81	67		6.8	SSE	SSE	3	3	c.v.	o.v.
23	29.517	29.505	75	77	77	69		6.8	SE	ESE	3	3	c.v.	c.v.
24	29.555	29.543	71	74	75	67	0.07	8.6	ENE	NE	3	3	o.v.	o.v.
25	29.594	29.565	71	76	76	68	0.11	9.4	ENE	NE	2	4	o.v.	o.v.
26	29.592	29.574	79	83	86	69		4.8	SSE	SSE	2	2	b.c.v.	c.v.
27	29.515	29.426	80	80	83	73		7.2	SSW	SSW	3	3	c.v.	c.v.
28	29.353	29.298	73	72	73?	72	0.15	5.2	NNW	NE	4	2	misty r.	misty r
29	29.361	29.301	79	84	84	79	0.55	6.6	SSW	SSW	1	1	c.v.	c.v.
30	29.367	29.325	74	76	79	68		—	ENE	E	2	3	f.	f.
A. S.	29.477	29.445	73.2	75.4	77.3	66.7	1.56	5.7			2.2	2.1		
Totals or Means														
C.G.S.	748.79	748.03	22.9	24.1	25.2	19.3	3.96							

觀測時間 Time of Observation: 3, 6, 9, 12, 15, 18, 21, 24 hrs. A.T.

氣壓儀器差 Barometric instrument Error: -0.004

中華民國十八年六月份 June, 1929.

鎮江 Chinkiang Custom Station. 北緯 Lat. 32° 13' N.; 東經 Long. 119° 27' E.; 高度 Altitude 12.2 M.

日期 Days of the Month	氣 壓 Pressure		溫 度 Temperature				雨量 Rain- fall	雲量 Cloudi- ness	風 向 Wind Direction		風 力 Wind Force		天 氣 狀 况 Weather Condition		
	In.		°F						In.	0-10	B. S.				
	9 A.M.	3 P.M.	9 A.M.	3 P.M.	最高 Max.	最低 Min.			9 A.M.	3 P.M.	9 A.M.	3 P.M.	9 A.M.	3 P.M.	
1	29.816	29.758	80	91	92	67		0	ESE	E	1	1	b.	b.	
2	29.382	29.728	78	90	91	82		0	SE	SE	1	1	b.	b.	
3	30.770	29.622	81	97	98	65		1.0	SE	SE	1	1	b.	b.	
4	29.622	29.513	81	92	92	68		0	SE	E	1	3	b.	b.	
5	29.624	29.561	79	89	90	70		5.8	E	E	2	1	%c.	%c.	
6	29.799	29.746	78	87	87	68		4.0	NE	NE	3	2	b.	%c.	
7	29.791	29.728	81	89	91	67		3.9	SSE	S	2	5	%c.	%c.	
8	29.722	29.623	81	85	86	68		2.5	SE	SE	6	6	b.	%c.	
9	29.598	29.545	73	78	80	68		6.0	SE	E	2	2	c.	%c.	
10	29.590	29.568	72	80	86	70		2.9	E	E	1	2	%c.	%c.	
11	29.581	29.506	73	83	84	68		6.4	NE	NE	2	2	o.	%c.	
12	29.676	29.628	73	87	87	68		4.1	ENE	E	2	2	o.	%c.	
13	29.722	29.676	76	80	84	69		7.3	ESE	E	4	4	%c.	%c.	
14	29.642	29.556	80	87	89	68		5.3	SE	E	3	1	%c.	%c.	
15	29.609	29.594	81	83	85	69		7.5	E	E	1	1	o.	r.	
16	29.728	29.667	72	77	77	71	0.18	10.0	ENE	ENE	2	2	o.	o.	
17	29.533	29.482	76	75	80	71	0.60	7.3	Calm	NW	0	5	r.	o.	
18	29.680	29.665	77	88	88	70	0.65	4.8	W	W	1	3	o.	%c.	
19	29.700	29.639	78	81	81	70	0.01	7.4	E	E	1	3	o.	%c.	
20	29.620	29.535	75	81	82	70	0.02	7.1	ESE	SE	3	3	o.	%c.	
21	29.626	29.576	77	83	85	68		6.1	W	NNE	3	3	%c.	%c.	
22	29.619	29.576	74	82	82	67	0.70	7.0	NW	W	1	2	o.	%c.	
23	29.672	29.749	78	76	85	67		2.9	Calm	SE	0	2	b.	r.	
24	29.706	29.773	77	84	84	68	0.20	2.3	E	SE	3	3	%c.	%c.	
25	29.839	29.743	77	84	84	69		3.6	E	E	3	3	%c.	%c.	
26	29.779	29.723	78	88	88	69		6.8	SE	S	3	3	%c.	%c.	
27	29.654	29.569	83	88	90	77	0.01	7.6	S	SW	3	1	o.	o.	
28	29.546	29.479	73	85	85	70	0.92	5.0	W	W	1	2	r.	%c.	
29	29.543	29.489	80	90	92	72	0.02	2.9	W	S	2	2	o.	b.	
30	29.563	29.497	82	86	87	76		0	SE	SE	1	1	b.	b.	
Total or Mean	E. S.	29.675	29.617	77.3	84.9	86.4	69.6	3.13	4.6			2.0	2.4		
	C.G.S.	753.37	752.35	25.2	29.4	30.2	20.6	79.5							

觀測時間 Time of Observation 3, 6, 9, 12, 15, 18, 21, 24 hrs.
 氣壓儀器誤差 Barometric Instrument Error -0.005

中華民國十八年六月份 June, 1929.

瑣瑯島 S. E. Promontory Custom Station. 東經 Lat. 36° 54' N.; 北緯 Long. 122° 32' E.; 高度 Altitude 125 M.

日期 Days of the Month	氣 壓 Pressure		溫 度 Temperature				雨量 Rain- fall In.	雲量 Cloud- ness 0-10	風 向 Wind Direction		風 力 Wind Force		天 氣 現 狀 Weather Condition		
	In.		° F.						B. S.		9 A.M. 3 P.M.		9 A.M. 3 P.M.		
	9 A.M.	3 P.M.	9 A.M.	3 P.M.	最高 Max.	最低 Min.			9 A.M.	3 P.M.	9 A.M.	3 P.M.	9 A.M.	3 P.M.	
1	29.807	29.788	64	68	69	57		4.8	SW	SW	2	3	c.v.	c.v.	
2	29.778	29.749	64	67	67	59		2.8	SW	SW	4	4	c.v.	b.c.v.	
3	29.735	29.653	65	65	68	61?		6.2	SW	SW	4	4	c.v.	c.v.	
4	29.679	29.667	63	66	67	59		—	ESE	ESE	2	1	f.	f.	
5	29.705	29.645	63	66	67	57		10.0	N	N	3	2	o.m.	o.g.v.	
6	29.733	29.734	67	71	72	56		2.3	NNE	NNE	2	1	c.v.	b.v.	
7	29.773	29.699	65	68	69	58		8.0	SW	SW	2	2	c.v.	b.v.	
8	29.758	29.713	67	66	70	58		2.6	SW	SW	2	2	c.v.	b.v.	
9	29.721	29.680	67	67	70	57		4.0	SW	E	2	1	f.	c.v.	
10	29.655	29.647	62	69	70	59		—	SE	SE	3	1	f.	f.	
11	29.605	29.610	63	67	67	60		8.4	NE	NE	3	2	c.v.	c.v.	
12	29.669	29.672	66	69	72	60		9.8	NE	E	2	2	o.m.	o.m.	
13	29.826	29.773	67	70	72	60		9.3	SSW	SW	2	3	f.	c.m.	
14	29.743	29.759	64	70	72	67?		—	ESE	SE	2	2	f.	f.	
15	29.635	29.624	65	71	72	62		—	NE	SE	2	2	f.	f.	
16	29.716	29.685	70	75	76	60		4.2	NE	SW	2	2	c.v.	c.v.	
17	29.535	29.481	66	69	72	62		8.2	SW	SW	3	3	o.v.	c.v.	
18	29.572	29.571	80	81	83	61		0	NNW	NNW	3	2	b.v.	b.v.	
19	29.695	29.650	75	70	76	65		7.6	NNW	S	2	1	c.v.	c.v.	
20	29.618	29.561	70	68	71	61		7.4	SE	SE	1	1	c.v.	c.v.	
21	29.567	29.565	71	76	76	61		3.3	SW	SW	1	2	b.c.v.	c.v.	
22	29.642	29.656	68	74	76	60		3.3	SW	SW	1	2	f.	b.c.v.	
23	29.762	29.760	72	74	77	63		2.0	SE	SW	1	1	b.c.v.	b.v.	
24	29.801	29.820	71	75	76	62		2.6	SW	SW	2	2	b.v.	b.v.	
25	29.898	29.852	71	78	80	63		2.7	SW	SE	2	1	f.	b.c.v.	
26	29.843	29.794	71	73	76	64		6.0	SE	SE	1	2	o.m.	b.c.v.	
27	29.672	29.533	68	67	68	65		6.0	SE	SE	2	3	f.r.	o.g.v.	
28	29.371	29.351	69	73	78	68?	0.75	5.3	SW	SW	2	2	f.	c.v.	
29	29.415	29.409	72	74	75	64		3.0	SW	S	4	3	b.v.	b.c.v.	
30	29.580	29.571	67	71	71	—		10.0	SW	SW	4	2	o.g.m.	o.g.m.	
Total or Means	E. S.	29.633	29.656	67.8	70.8	72.5	61.0	0.75	4.7			2.3	2.1		
	C.G.S.	753.87	753.37	19.9	21.6	22.5	16.1	19.1							

觀測時間 Time of Observation: 3, 6, 9, 12, 15, 18, 21, 24 hrs. A.T.

氣壓儀器差 Aeronautic instrument Error: nil.

中華民國十八年六月份 June, 1929.

成山岬 N. E. Promontory Custom Station. 北緯 Lat. 37°24' N.; 東經 Long. 121°42' E.; 高度 Altitude 53.9 M.

日期 Days of the Month	氣 壓 Pressure		溫 度 Temperature				雨量 Rain- fall	雲量 Cloudi- ness	風 向 Wind Direction		風 力 Wind Force		天 氣 狀 况 Weather Condition		
	In.		°F						In.	0-10	B. S.				
	9 A.M.	3 P.M.	9 A.M.	3 P.M.	最高 Max.	最低 Min.			9 A.M.	3 P.M.	9 A.M.	3 P.M.	9 A.M.	3 P.M.	
1	29.682	29.662	58	62	63	54		6.0	S	S	2	4	b.m.	c.m.	
2	29.644	29.565	62	64	74?	57		5.1	SSW	SSW	3	4	b.c.v.	c.v.	
3	29.557	29.487	76	67	84	63?		8.0	SW	SSW	3	3	c.v.	c.v.	
4	29.552	29.539	70	73	76	63?		9.5	NW	N	2	2	o.m.	o.m.	
5	29.587	29.540	62	62	64	59		10.0	ENE	N	1	3	f.	o.m.	
6	29.604	29.588	69	69	75	60?		1.0	NNW	NNE	3	1	b.v.	b.v.	
7	29.591	29.532	64	62	65	58		0	SSW	S	3	5	b.m.	b.m.	
8	29.565	29.525	63	72	68	59?		5.5	SSW	SSW	4	6	o.m.	b.m.	
9	29.593	29.547	61	65	67	54		4.0	S	SE	3	2	f.	c.v.	
10	29.515	29.510	61	63	63	59	0.28	—	SSE	SSE	4	3	f.	f.	
11	29.495	29.489	68	69	70	61		5.3	SE	SE	1	1	o.	b.m.	
12	29.542	29.582	68	69	71	61		0	SE	SSW	2	2	b.m.	b.m.	
13	29.672	29.634	62	67	67	58		1.0	S	S	3	3	f.	f.	
14	29.617	29.535	64	69	69	58		—	SSE	SSE	2	3	f.	f.	
15	29.512	29.507	66	74	76	62		—	Calm	N	0	1	f.	f.	
16	29.577	29.536	72	77	80	61		5.0	NW	N	2	1	b.c.v.	b.c.v.	
17	29.397	29.315	67	65	69	61		9.0	SSW	SSW	2	4	o.v.	c.v.	
18	29.447	29.471	72	74	76	67		4.0	NNW	NW	4	5	b.v.	b.v.	
19	29.571	29.511	77	73	78	61		4.6	NW	SSW	1	2	b.c.v.	c.v.	
20	29.489	29.419	68	66	69	61		8.0	S	S	3	4	o.v.	o.v.	
21	29.447	29.451	73	75	76	61		5.5	N	N	1	1	b.m.	b.c.v.	
22	29.514	29.524	67	72	72	63		3.0	SSW	SSW	2	2	f.	b.v.	
23	29.638	29.620	69	72	73	60		0	S	S	3	3	b.v.	b.v.	
24	29.668	29.654	67	69	70	60		4.5	SSW	S	4	4	b.v.	b.c.v.	
25	29.766	29.723	70	71	73	61		5.5	S	SSE	2	3	f.	b.c.v.	
26	29.713	29.653	72	71	74	68?		8.0	S	SE	2	3	f.	c.v.	
27	29.539	29.422	65	65	67	62	0.09	10.0	SSW	S	3	5	fr.	fr.	
28	29.232	29.232	69	75	78	64	0.16	4.0	SW	NW	2	2	f.	b.c.v.	
29	29.269	29.222	81	70	82	65		5.3	W	SSW	3	4	b.c.v.	b.c.v.	
30	29.427	29.417	65	67	68	64		—	SSW	SSW	4	5	f.	f.	
Total of Means	E. S.	29.547	29.514	67.6	68.6	71.9	60.8	0.53	5.7			2.5	3.0		
	C. S.	29.557	29.536	1.8	20.3	22.2	16.0	13.5							

觀測時間 Time of Observation: 3, 6, 9, 12, 15, 18, 21, 24 hrs. A. T.
 氣壓儀器 Barometric Instrument Error: + 0.021

中華民國十八年六月份 June, 1929.

芝罘 Chefoo Custom Station. 北緯 Lat. 37° 33' N.; 東經 Long. 121° 22' E.; 高度 Altitude 3.0 M.

日期 Days of the Month	氣 壓 Pressure		溫 度 Temperature				雨 量 Rain- fall In.	雲 量 Cloudi- ness 0-10	風 向 Wind Direction		風 力 Wind Force B. S.		天 氣 狀 况 Weather Condition		
	In.		° F												
	9 A.M.	3 P.M.	9 A.M.	3 P.M.	最高 Max.	最低 Min.	9 A.M.	3 P.M.	9 A.M.	3 P.M.	9 A.M.	3 P.M.	9 A.M.	3 P.M.	
1	29.822	29.775	76	76	76?	68		1.3	SE	E	1	1	b.	b.	
2	29.827	29.706	90	91	95	70		3.8	SW	E	1	1	b.	b.	
3	29.716	29.714	92	78	99	80?		6.5	SW	ENE	2	3	b.	c.	
4	29.736	29.725	72	72	77	63		10.0	Calm	NNE	0	2	o.	o.	
5	29.776	29.730	63	65	69	62	0.01	6.3	NE	N	2	1	r.	o.	
6	29.788	29.736	71	76	77	68		1.9	E	E	1	2	b.	b.	
7	29.717	29.622	84	93	94	63		2.1	S	Calm	1	0	b.	b.	
8	29.686	29.657	88	82	96	67		1.9	S	E	1-5	1	b.	b.	
9	29.710	29.664	78	84	85	65		3.1	SE	SSE	4	4	b.	c.	
10	29.670	29.622	76	80	81	66	0.17	6.9	SSE	SE	2	2	c.	c.	
11	29.650	29.652	72	75	76	66		1.3	E	E	1	2	b.	b.	
12	29.688	29.655	75	87	87	63		3.6	SE	S	1	1	b.	b.	
13	29.798	29.742	79	90	90	70		3.9	SSW	S	1	4	c.	b.	
14	29.754	29.656	76	82	83	68		7.4	SW	SW	2	2	o.	c.	
15	29.675	29.671	73	76	78	67?		3.9	NW	ENE	1	1	o.	b.	
16	29.770	29.736	76	78	80	61		4.0	SE	E	1	1	b.	c.	
17	29.529	29.475	85	83	95	70?		6.1	SSW	NW	3	2	c.	c.	
18	29.681	29.690	75	77	79	64		0	N	NNW	1	2	b.	b.	
19	29.716	29.645	83	82	84	65		4.3	E	E	1	2	c.	b.	
20	29.598	29.563	80	82	90	73?		7.6	S	SW	1	2	c.	o.	
21	29.618	29.619	72	72	79	65		6.1	NW	NE	1	2	b.	c.f.	
22	29.661	29.658	75	78	78	60		0.9	ENE	E	1	2	b.	b.	
23	29.786	29.736	77	80	80	67		0.3	E	ESE	1	1	b.	b.	
24	29.805	29.775	82	88	92	70		2.1	SW	SW	1	2	b.	b.	
25	29.897	29.853	85	83	88	66		2.1	S	SE	2	2	b.	b.	
26	29.881	29.783	77	83	84	70		5.5	NE	SSE	1	1	b.	c.	
27	29.675	29.546	76	74	78	71?		6.0	SSE	E	1	1	o.	o.	
28	29.381	29.379	78	80	81	68		0.8	NW	NE	2	2	b.	b.	
29	29.404	29.371	83	86	96	71		0.3	NW	NE	2	1	b.	b.	
30	29.533	29.523	85	88	93	76?		4.3	S	S	2	4	b.	c.	
Total Means	E. S.	29.698	29.656	78.5	80.7	84.7	67.1	0.18	3.8			1.5	1.8		
	C.C.S.	754.38	753.37	25.8	27.1	29.3	19.5	4.6							

觀測時間 Time of Observation: 3, 6, 9, 12, 15, 18, 21, 24 hrs.
 儀器誤差 Barometric Instrument Error: -0.018

中華民國十八年六月份 June, 1929.

觀測站 Howki Custom Station. 坐標 Lat. 38° 04' N.; 東經 Long. 120° 39' E.; 高度 Altitude 89.6 M.

日期 Days of the Month	氣 壓 Pressure		溫 度 Temperature				雨量 Rain- fall In.	雲量 Cloudi- ness 0-10	風 向 Wind Direction		風 力 Wind Force		天 氣 狀 况 Weather Condition		
	In.		°F						9 A.M. 3 P.M.		9 A.M. 3 P.M.		9 A.M. 3 P.M.		
	9 A.M.	3 P.M.	9 A.M.	3 P.M.	最高 Max.	最低 Min.	9 A.M.	3 P.M.	9 A.M.	3 P.M.	9 A.M.	3 P.M.	9 A.M.	3 P.M.	
1	29.506	29.475	58	61	64	56		2.5	ENE	ENE	2	3	b.v.	c.v.	
2	29.429	29.373	72	86	89	58		1.2	SW	SW	5	5	c.z.	c.z.	
3	29.383	29.322	79	69	79	71		6.2	SW	NNE	4	4	c.z.	c.z.	
4	29.414	29.402	67	66	69	58		9.6	NW	NW	1	2	c.z.	c.m.	
5	29.470	29.398	58	65	67	56	0.35	7.8	SE	SSE	2	2	c.m.r.	b.m.	
6	29.457	29.412	67	67	74	60		6.0	SW	SE	2	1	b.z.	b.z.	
7	29.387	29.307	74	86	89	59		0	SW	SSW	3	2	b.z.	b.z.	
8	29.381	29.328	72	59	79	65		1.0	SW	E	2	4	b.z.	b.m.	
9	29.367	29.315	69	62	77	62		3.8	S	ESE	1	3	b.z.	c.z.	
10	29.323	29.293	70	67	71	60		7.6	W	E	1	1	c.m.	c.m.	
11	29.323	29.328	66	64	69	61	0.16	0	SE	SE	2	4	b.m.	b.m.	
12	29.328	29.328	64	64	69	58		5.6	SE	ESE	2	3	c.m.	c.m.	
13	29.472	29.417	69	73	78	61		6.4	S	ENE	1	1	c.m.	c.m.	
14	29.399	29.315	68	61	74	63		7.8	SW	NE	2	3	c.m.	c.m.	
15	29.363	29.355	68	72	76	60		3.3	NE	NE	1	1	f.	b.m.	
16	29.422	29.379	68	79	80	62		3.8	W	SW	1	1	b.v.	c.v.	
17	29.202	29.158	70	75	78	68		6.2	SW	N	4	3	c.v.	c.v.	
18	29.465	29.379	72	73	76	64		4.0	NE	NNW	2	1	b.z.	c.v.	
19	29.398	29.337	78	74	79	69		4.6	SE	ESE	1	2	b.v.	c.v.	
20	29.277	29.255	64	68	75	63		8.0	E	E	2	1	c.v.	c.v.	
21	29.317	29.310	71	65	72	60		0	NE	E	1	2	b.m.	f.	
22	29.262	29.349	73	74	78	61		2.0	SW	E	1	1	b.v.	b.v.	
23	29.461	29.429	75	73	77	66		0	SW	ESE	1	1	b.v.	b.v.	
24	29.404	29.459	69	75	78	67		5.2	SW	SE	3	2	c.z.	c.z.	
25	29.578	29.546	74	75	80	66		6.0	SW	E	2	2	c.z.	c.z.	
26	29.549	29.477	66	67	70	64		8.6	E	ESE	1	2	c.v.	c.v.	
27	29.315	29.245	72	69	78	66		8.2	SW	E	3	2	c.v.	c.m.	
28	29.088	29.073	67	75	77	65		2.0	NW	W	2	3	b.m.	b.m.	
29	29.065	29.075	70	82	84	67		1.7	WSW	WSW	3	3	b.v.	b.v.	
30	29.211	29.209	81	77	86	73		5.8	SW	E	1	2	b.v.	c.z.	
Total or Mean	E. S.	29.373	29.335	69.7	70.8	76.4	63.0	0.51	4.6			2.0	2.2		
	c.g.s.	746.00	745.24	20.9	21.6	24.7	17.2	13.0							

觀測時間 Time of Observation: 3, 6, 9, 12, 15, 18, 21, 24 hrs. A.T.
 風壓儀器差 Barometric Instrument Error: nil

中華民國十八年六月份 June, 1929.

塘沽 Tangku Custom Station. 北緯 Lat. 39°06' N.; 經東 Long. 117°11' E.; 高度 Altitude 3.7 M.

日期 Days of the Month	氣 壓 Pressure		溫 度 Temperature				雨量 Rain- fall In.	雲量 Cloudi- ness 0-10	風 向 Wind Direction		風 力 Wind Force B. S.		天 氣 狀 况 Weather Condition	
	In.		°F						9A.M. 3P.M.		9A.M. 3P.M.		9A.M. 3P.M.	
	9A.M.	3P.M.	9A.M.	3P.M.	最高 Max.	最低 Min.	9A.M.	3P.M.	9A.M.	3P.M.	9A.M.	3P.M.	9A.M.	3P.M.
1	29.826	29.788	73	75	88	69?			NE	SE	4	6	b.	b.
2	29.748	29.632	76	99	100	63			NW	SW	1	7	b.	b.
3	29.756	30.718	81	84	84	75?			NNE	E	2	2	b.c.	o.
4	29.769	29.737	69	78	78	66			SW	SW	1	1	o.	c.
5	29.738	29.699	73	78	86	63			SSW	SE	2	2	b.	b.
6	29.738	29.611	76	78	84	66			SSW	SW	1	2	b.c.	b.
7	29.640	29.548	82	84	97	62			W	SE	2	2	b.	b.
8	29.664	29.615	75	79	85	69			E	SE	5	5	b.	b.
9	29.598	29.570	74	77	83	69			S	SE	3	4	b.	b.
10	29.614	29.490	76	79	73?	69?			SW	S	1	1	c.	c.
11	29.629	29.590	74	82	83	67	0.09		E	SE	1	1	b.c.	b.
12	29.649	29.580	79	84	86	66			S	SE	1	1	b.	b.
13	29.730	29.699	77	83	83	67			S	NW	1	1	o.	b.c.
14	29.676	29.598	74	81	83	70			SW	SE	1	1	b.	b.c.
15	29.711	29.727	75	86	88	69			E	S	1	1	b.	b.
16	29.676	29.740	83	88	94	71			S	S	1	2	b.	o.
17	29.622	29.503	84	88	94	70			W	NW	1	3	b.	b.
18	29.710	29.676	78	85	87	65			E	S	1	2	b.	b.
19	29.698	29.576	84	89	98	72			SW	S	1	2	b.c.	b.c.
20	29.574	29.573	75	76	82	71			NE	E	2	3	b.c.	b.
21	29.773	29.564	79	88	91	67			NE	S	1	1	b.c.	b.c.
22	29.659	29.678	85	90	94	68			SW	S	1	2	b.	b.
23	29.696	29.696	85	91	96	72			SW	SE	1	2	b.	b.c.
24	29.670	29.674	85	91	100	75			SW	SW	3	3	b.c.	b.c.
25	29.797	29.784	85	84	93	75			SW	SE	2	3	b.	b.c.
26	29.815	29.804	76	76	93	74?			S	S	1	1	b.c.	o.
27	29.622	29.523	79	82	86	71			W	SSE	2	2	b.	b.c.
28	29.564	29.403	83	78	90	71?			NW	NW	5	4	b.	c.
29	29.390	29.345	88	92	93	64			W	NW	2	2	b.	b.
30	29.489	29.467	90	86	93	74			SW	NE	1	1	b.	b.

Totals or Means

E.S.	29.675	29.622	79.1	83.7	88.6	69.0	0.09				1.7	2.3		
C.G.S.	753.87	752.35	26.2	28.7	31.4	20.6	2.3							

觀測時間 Time of Observation 3 6 9, 12, 15, 18, 21, 24 hrs

儀器差數 Barometric Instrument Error -0.013

中華民國十八年六月份 June, 1929.

赤崁島 Chinwangtao Custom Station. 北緯 Lat. 39°55' N.; 東經 Long. 119°38' E.; 高度 Altitude 18.3 M.

日期 Days of the Month	氣 壓 Pressure		溫 度 Temperature				雨 量 雲 量 Rain- Cloudi- fall ness		風 向 Wind Direction		風 力 Wind Force		天 氣 狀 况 Weather Condition	
	In.		°F				In.	0-10			B. S.			
	9 A.M.	3 P.M.	9 A.M.	3 P.M.	最高 Max.	最低 Min.			9 A.M.	3 P.M.	9 A.M.	3 P.M.	9 A.M.	3 P.M.
1	29.866	29.794	78	75	79	63		4.6	NE	NE	5	4	c.	c.
2	29.715	29.695	68	73	90	60		6.5	SSE	SW	3	4	c.	o.
3	29.714	29.713	80	74	83	68?		9.4	NE	SE	3	3	o.	o.
4	29.696	29.652	70	73	74	64?	T	10.0	SSW	SW	2	1	o.	o.
5	29.699	29.656	68	69	74	59		6.8	SW	S	4	6	o.	c.
6	29.711	29.651	73	75	77	62	0.02	1.6	Calm	SE	0	3	b.	b.
7	29.615	29.541	70	75	77	66		7.0	SW	SW	3	5	b.c.	b.
8	29.734	29.648	75	74	77	69?	T	1.3	NE	ENE	6	6	b.	b.
9	29.642	29.612	70	71	74	60		2.9	E	E	2	2	b.c.	b.
10	29.630	29.571	69	70	74	66		7.6	SW	SSW	4	5	o.	c.
11	29.656	29.608	68	71	74	66	0.02	7.8	SW	SW	2	1	o.	o.
12	29.656	29.638	69	71	75	64	0.01	5.5	SSW	SSE	2	1	o.	b.
13	29.769	29.680	72	70	72	65		7.5	NE	SE	1	2	c.	o.
14	29.683	29.587	68	69	71	66		9.1	SSW	SE	4	6	o.	o.
15	29.671	29.632	70	75	78	63	0.03	3.0	NE	S	1	3	b.c.	b.
16	29.684	29.598	85	77	87?	63		5.8	SW	SW	3	5	b.	o.
17	29.443	29.437	79	79	87	72?		5.3	SW	SSE	1	2	o.	c.
18	29.656	29.648	82	77	86	65		2.6	NW	S	3	5	b.	b.
19	29.660	29.574	79	77	81	62		4.3	SW	SSW	2	4	b.c.	o.
20	29.602	29.618	73	75	77	66		10.0	NE	SE	1	1	o.	o.
21	29.632	29.612	83	79	85	68	T	2.0	NE	SE	1	2	b.	b.
22	29.610	29.576	79	78	86	67		2.5	SW	SSW	2	6	b.	c.
23	29.712	29.654	74	77	79	68		1.1	S	SSW	3	7	b.	b.c.
24	29.703	29.659	74	75	77	71		3.4	SSW	SSW	4	7	b.c.	o.
25	29.822	29.791	74	75	77	70		6.3	SSW	SSW	3	6	c.	b.c.
26	29.842	29.792	75	74	77	63		8.9	S	SSE	2	1	o.	o.
27	29.602	29.503	72	71	74	69	0.79	8.3	S	Calm	1	0	o.	o.
28	29.369	29.319	78	77	83	65?	0.51	3.0	SW	SSW	1	3	b.	o.r.
29	29.305	29.785	70	79	83	65	0.01	3.6	SSW	S	3	2	b.c.	b.c.
30	29.478	29.475	79	80	83	67		5.8	SW	SE	1	3	c.	b.c.
Month Mean	29.653	29.618	74.1	74.5	79.0	65.4	1.39	5.5			2.4	3.5		
C.G.S.	133.11	132.35	25.4	23.6	26.1	18.6	35.3							

觀測時間 Time of Observation: 3, 6, 9, 12, 15, 18, 21, 24 hrs.
 氣壓儀器差 Barometric Instrument Error -0.020

中華民國十八年六月份 June, 1929.

安東 Antung Custom Station. 北緯 Lat. 40° 09' N.; 東經 Long. 124° 23' E.; 高度 Altitude 9.1 M.

日期 Days of the Month	氣 壓 Pressure		溫 度 Temperature				雨量 Rain- (in.)	雲量 Cloudi- ness	風 向 Wind Direction		風 力 Wind Force		天 氣 狀 况 Weather Condition	
	In.		° F						0-10	B. S.	9 A.M. 3 P.M.		9 A.M. 3 P.M.	
	9 A.M.	3 P.M.	9 A.M.	3 P.M.	最高 Max.	最低 Min.	9 A.M.	3 P.M.			9 A.M.	3 P.M.	9 A.M.	3 P.M.
1	29.974	29.952	71	76	77	56		4.0	Calm	SW	0	3	b.	b.
2	29.960	29.882	69	71	73	58		7.1	SW	SW	2	4	c.	c.
3	29.895	29.844	72	78	81	62		9.0	W	S	1	1	c.	c.
4	29.885	29.888	66	69	70	62		10.0	SW	S	2	1	c.	c.
5	29.916	29.852	76	72	76	61		9.5	NE	S	1	2	c.	c.
6	29.913	29.849	70	78	79	57	0.06	1.0	E	S	1	3	b.	b.
7	29.918	29.872	72	72	76	59		2.1	S	S	2	3	b.c.	b.c.
8	29.922	29.876	72	76	80	60		3.5	SE	S	3	4	b.	b.
9	29.943	29.894	67	73	73	61		2.9	SW	SW	3	2	b.c.	b.c.
10	29.894	29.875	70	71	74	61		6.6	SW	SW	1	2	b.c.	b.c.
11	29.840	29.836	66	73	74	64	1.36	6.6	SW	SW	1	2	c.	b.c.
12	29.855	29.870	71	80	80	62		2.4	NE	SW	1	2	b.c.	b.
13	29.936	29.969	73	74	76	66		4.5	SW	S	1	2	b.	b.
14	29.945	29.884	73	70	72?	61		10.0	SW	SW	3	3	c.	c.
15	29.836	29.832	73	80	86	61	0.03	2.4	Calm	NW	0	2	b.c.	b.
16	29.832	29.797	76	79	83	62		0.3	NNE	S	1	4	b.	b.
17	29.702	29.665	73	74	75	60		4.6	SSW	S	3	2	c.	c.
18	29.700	29.714	75	83	83	60		1.0	NW	NNW	2	3	b.	b.
19	29.821	29.808	76	83	85	59		3.0	NE	SSW	1	2	b.	b.c.
20	29.824	29.810	74	74	76	62		6.0	SW	S	2	3	b.c.	c.
21	29.796	29.751	79	83	90	63		0.3	N	NNE	1	1	b.	b.
22	29.792	29.798	75	77	80	60		1.4	SSW	SW	2	3	b.	b.c.
23	29.920	29.919	72	76	77	66		2.6	SSW	SSW	1	3	b.c.	b.c.
24	29.886	29.979	73	75	78	66		4.8	S	SSW	1	3	b.c.	b.
25	30.073	30.021	74	80	81	65		6.0	SE	SSW	1	2	c.	b.
26	30.023	30.025	79	78	85	65		8.6	N	S	1	3	c.	c.
27	29.861	29.789	72	72	77	70?	0.15	10.0	SSE	S	2	3	c.	c.
28	29.596	29.563	71	71	75	64	0.48	8.1	SW	SSW	1	3	c.	c.
29	29.606	29.603	74	74	80	66	0.10	7.3	SE	S	3	1	b.c.	c.
30	29.760	29.796	71	72	72	66	T	10.0	S	S	5	3	c.	c.
Totals or Means	E.S.	29.863	29.840	72.2	75.6	78.1	62.2	2.18	5.2		1.6	2.5		
	C.C.S.	758.45	767.94	22.3	24.2	25.6	16.8	55.37						

觀測時間 Time of Observation: 3, 8, 9, 12, 15, 18, 21, 24 hrs.

氣壓儀器差 Barometric Instrument Error: -0.034

中華民國十八年六月份 June, 1929.

牛莊 Newchwang Custom Station. 北緯 Lat. 40° 40' N.; 東經 Long. 122° 03' E.; 高度 Altitude 2.4 M.

日期 Days of the Month	氣壓 Pressure		溫度 Temperature				雨量 Rain- fall	雲量 Cloud- ness	風向 Wind Direction		風力 Wind Force		天氣狀況 Weather Condition		
	In.		°F						In.	0-10	B. S.				
	9 A.M.	3 P.M.	9 A.M.	3 P.M.	最高 Max.	最低 Min.			9 A.M.	3 P.M.	9 A.M.	3 P.M.	9 A.M.	3 P.M.	
1	29.810	29.773	70	81	82	62		2.4	NNE	NE	1	2	c.	c.	
2	29.700	29.565	76	79	81?	64		5.0	SW	SW	1	3	c.	c.	
3	29.688	29.692	77	75	79	69?		8.8	N	N	1	3	o.	o.	
4	30.666	29.615	73	75	78	62	0.01	9.3	SE	W	1	2	o.	o.	
5	29.706	29.673	72	69	74	61		4.6	SW	SW	2	3	b.	o.	
6	29.701	29.658	72	75	81	60		0	SW	W	2	2	b.	b.	
7	29.600	29.527	76	80	93	67		2.0	S	SW	1	4	c.	o.	
8	29.718	29.604	73	84	85	58		0.6	NE	NW	2	1	c.	b.	
9	29.620	29.577	83	77	84	58		3.4	S	SSW	2	4	c.	c.	
10	29.618	29.558	81	79	81	65		5.5	SW	SW	2	3	c.	c.	
11	29.568	29.571	75	76	80	64	0.41	7.5	SSW	SW	2	3	o.	o.	
12	29.653	29.620	71	79	80	65		7.3	SW	SW	2	2	o.	o.	
13	29.738	29.660	78	76	82	65	0.79	5.5	S	SSW	1	3	c.	o.	
14	29.645	29.603	75	71	76	69		9.0	SSW	SSW	3	3	c.	o.	
15	29.638	29.592	72	77	79	63	0.14	2.0	S	W	1	1	c.	b.	
16	29.638	29.565	77	78	80	66		1.6	SW	SW	1	3	b.	c.	
17	29.426	29.400	74	82	83	66		5.5	SW	NW	2	1	c.	c.	
18	29.590	29.577	73	80	81	65		0.4	NNW	NNE	3	3	b.	c.	
19	29.655	29.560	78	80	84	67		3.9	S	SW	1	3	c.	c.	
20	29.585	29.540	76	82	84	69		5.0	W	W	1	1	c.	c.	
21	29.588	29.539	77	86	87	63									
22	29.577	29.555	80	84	86	67									
23	29.684	29.649	83	80	87	67									
24	29.710	29.659	80	83	85	69									
25	29.826	29.783	80	83	95	72									
26	29.848	29.790	80	85	87	70		6.4	SW	SW	1	1	c.	c.	
27	29.566	29.515	76	79	81	72?		5.9	SW	SW	1	1	c.	c.	
28	29.269	29.236	70	80	81	70	T	4.0	NW	SW	1	1	c.	c.	
29	29.229	29.249	77	78	81	64		2.8	SSW	SSW	1	3	b.	c.	
30	29.427	29.461	85	89	92	68		4.0	SW	SW	1	4	b.	c.	
Total or Means	E. S.	29.623	29.579	76.3	79.4	82.3	65.6	1.26	4.5			1.5	2.4		
	C.G.S.	752.35	751.33	24.6	26.3	27.9	18.7	32.0							

觀測時間 Time of Observation: 3, 6, 9, 12, 15, 18, 21, 24 hrs.
 風壓儀器量 Barometric Instrument Error: -0.028

中華民國十八年六月份 June, 1929.

遼寧 Aigun Custom Station. 北緯 Lat. 49° 50' N.; 東經 Long. 127° 38' E.; 高度 Altitude 135.9 M.

日期 Days of the Month	氣 壓 Pressure		溫 度 Temperature				雨量 Rain- fall In.	雲量 Cloud- ness 0-10	風 向 Wind Direction		風 力 Wind Force E. S.		天 氣 狀 况 Weather Condition		
	In.		°F												
	9 A.M.	3 P.M.	9 A.M.	3 P.M.	最高 Max.	最低 Min.			9 A.M.	3 P.M.	9 A.M.	3 P.M.	9 A.M.	3 P.M.	
1	29.141	29.133	56	62	65	40	0.08	0.8	NW	NW	8	5	b.	b.c.	
2	29.197	29.129	61	77	77	40		1.2	Calm	NW	0	1	b.c.	b.	
3	29.243	29.241	57	67	68	47	0.01	0.8	NW	NW	4	1	b.	b.c.	
4	29.241	29.134	68	72	78	44		3.8	SW	SW	2	3	b.c.	b.c.	
5	29.251	29.233	55	65	66	49	0.17	5.8	N	E	1	1	o.	b.c.	
6	29.064	28.908	59	79	79	48		3.2	SE	SW	3	5	b.c.	b.c.	
7	29.054	28.934	53	50	53	47		10.0	W	NW	2	3	o.	o.	
8	28.772	28.988	48	49	53	46	1.24	9.2	NW	NW	4	3	o.	o.	
9	29.188	29.187	59	65	67	43	0.08	2.5	N	E	1	1	b.	c.	
10	29.184	29.259	57	56	58	49		10.0	N	E	2	2	o.	c.	
11	29.281	29.215	57	66	67	52	0.09	10.0	E	E	1	3	—	—	
12	29.251	29.198	65	68	71	54	0.12	9.2	NE	SE	2	2	—	—	
13	29.121	29.047	63	60	69	55	0.20	10.0	SE	S	2	2	—	—	
14	28.952	28.913	58	68	74	52	0.34	8.5	S	SE	2	1	—	—	
15	29.000	29.002	66	59	72	52	0.48	6.5	Calm	Calm	0	0	—	—	
16	29.049	29.065	61	67	68	53	0.25	7.8	NW	NE	1	1	c.	c.	
17	29.086	29.069	61	70	71	52		5.8	NW	E	1	1	c.	b.c.	
18	29.162	29.139	64	73	73	52		1.3	N	NE	1	1	b.	b.	
19	29.146	29.076	66	62	72	57		9.3	SE	Calm	2	0	c.	o.	
20	29.103	29.134	60	65	65	54	2.02	8.5	ENE	Calm	1	0	o.	c.	
21	29.217	29.201	63	70	70	51	0.08	2.0	N	ENE	1	1	b.	b.c.	
22	29.299	29.289	67	76	78	52		0	Calm	E	0	1	b.	b.	
23	29.365	29.298	69	76	78	54		4.9	SSE	SSE	1	1	b.c.	c.	
24	29.201	29.151	65	66	78	58	0.01	9.6	SE	N	1	3	o.r.	o.r.	
25	29.147	29.176	64	74	77	55	0.41	4.8	SE	W	1	2	b.c.	c.	
26	29.395	29.382	73	78	81	54		4.6	E	E	1	1	b.c.	c.	
27	29.345	29.253	65	72	75	62	0.33	9.6	S	W	1	1	o.r.p.	o.r.p.	
28	29.083	29.041	70	70	74	64	0.13	10.0	SE	SE	3	3	o.r.p.	o.r.p.	
29	28.886	28.886	69	76	77	62	0.52	9.0	S	SE	3	3	o.	b.c.	
30	28.877	28.900	68	79	79	62	0.06	8.9	N	NE	2	3	o.	b.c.	
Totals for Month	E. S.	29.143	29.119	62.2	67.9	71.1	52	5.63	6.5			1.8	1.8		
	C.G.S.	740.16	739.85	16.8	19.9	21.7	11.1	168.4							

觀測時間 Time of Observation: 6, 9, 15, 18-hrs.
 氣壓儀器 Barometric Instrument Error: -0.010