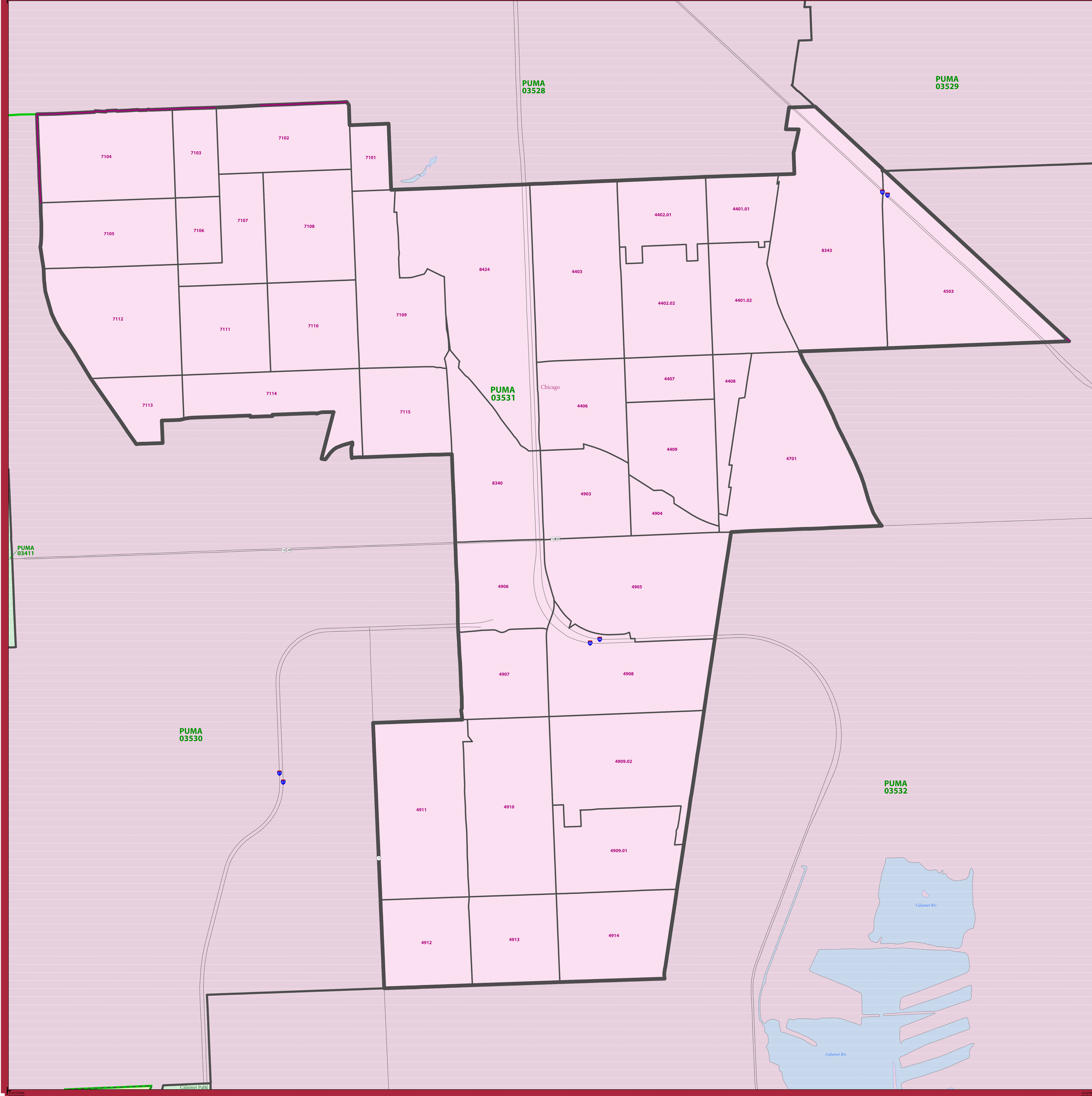


# 2010 CENSUS - PUMA REFERENCE MAP: Chicago City (South)--Auburn Gresham, Roseland, Chatham, Avalon Park & Burnside



### LEGEND

SYMBOL DESCRIPTION	SYMBOL	LABEL STYLE
International	☆☆☆☆☆	CANADA
Federal American Indian Reservation	*****	L'ANSE RES
Off-Reservation Trust Land	*****	T1880
Alaska Native Regional Corporation	▲▲▲▲▲	NANA ANRC
Public Use Microdata Area (PUMA)	■	<b>PUMA 00300</b>
Census Tract	—	183.01
State (or statistically equivalent entity)	▧▧▧▧▧	NEW YORK 36
County (or statistically equivalent entity)	▣▣▣▣▣	ERIE 029
Minor Civil Division (MCD) <sup>1</sup>	---	Bristol town
Consolidated City	○	MILFORD
Incorporated Place <sup>2</sup>	■	Davis
Census Designated Place (CDP) <sup>2</sup>	■	Incline Village


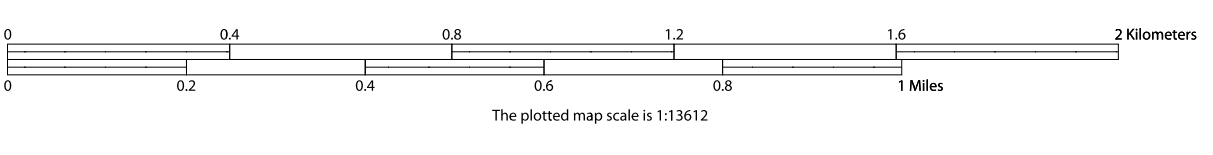
DESCRIPTION	SYMBOL	DESCRIPTION	SYMBOL
Interstate	— —	Water Body	■
U.S. Highway	— — —	Pleasant Lake	■
State Highway	— —	Outside Subject Area	▨▨▨▨▨
Nonvisible Boundary or Feature Not Elsewhere Classified	---		

Where international, state, and/or county boundaries coincide, the map shows the boundary symbol for only the highest-ranking of these boundaries.  
 Geographic areas outside the subject PUMA are labeled only as space allows.  
<sup>1</sup> MCD boundaries are shown in the following states in which some or all MCDs function as general-purpose governmental units: Connecticut, Illinois, Indiana, Kansas, Maine, Massachusetts, Michigan, Minnesota, Missouri, Nebraska, New Hampshire, New Jersey, New York, North Dakota, Ohio, Pennsylvania, Rhode Island, South Dakota, Vermont, and Wisconsin. Only governmental MCDs in the subject PUMA are labeled.  
<sup>2</sup> Place label color corresponds to the place fill color.  
 Label colors: Davis Davis Davis Davis Davis

**SUBJECT AREA COUNTIES ON MAP SHEET**  
 17031 Cook

Public Use Microdata Areas (PUMAs) are delineated based on the results of the 2010 Decennial Census; all other legal boundaries and names are as of January 1, 2010. The boundaries shown on this map are for Census Bureau statistical data collection and tabulation purposes only; their depiction and designation for statistical purposes does not constitute a determination of jurisdictional authority or rights of ownership or entitlement.  
 Geographic Vintage: 2010 Census (reference date: January 1, 2010)  
 Data Source: U.S. Census Bureau's MAI/TIGER database (ACS13)  
 Map Created by Geography Division: December 13, 2013  
 U.S. DEPARTMENT OF COMMERCE Economics and Statistics Administration U.S. Census Bureau

Projection: Albers Equal Area Conic  
 Datum: NAD 83  
 Spheroid: GRS 80  
 1st Standard Parallel: 37 53 35  
 2nd Standard Parallel: 41 35 07  
 Central Meridian: -89 18 43  
 Latitude of Projection's Origin: 36 58 12  
 False Easting: 0  
 False Northing: 0



PARENT SHEET 1  
 Total Sheets: 1  
 Index Sheets: 0  
 Parent Sheets: 1  
 Inset Sheets: 0

PUMA NAME: Chicago City (South)--Auburn Gresham, Roseland, Chatham, Avalon Park & Burnside  
 PUMA CODE: 03531  
 STATE: Illinois (17)