



David O. McKay Library



SC  
941.58  
L588l  
Atlas







Digitized by the Internet Archive  
in 2016

<https://archive.org/details/lewisatlas>



# Lewis's Atlas

comprising the  
**COUNTIES OF IRELAND.**  
and a general  
Map of the Kingdom.



London.  
Published by Lewis's, 27, Aldersgate Street.  
Sept. 27<sup>th</sup> 1837.





# CONTENTS.








---

## General Map of Ireland (Counties of )


Antrim	Galway	Mayo
Armagh	Kerry	Meath
Carlow	Wildarc	Monaghan
Cavan	Wilkenny	Queens
Clare	Kings	Roscommon
Cork	Leitrim	Sligo
Donegal	Limerick	Tipperrary
Down	Londonderry	Tyrone
Dublin	Longford	Waterford
Fermanagh	South	Westmeath
	Wexford & Wicklow.	

---

## Explanation

Cities & Towns	BELFAST	Rivers	
Parishes	Drumbeg	Canals	
Villages	Ballymore	Railroads	
Mail Roads		Hills	
Other Roads		Boundaries of Baronies	





10'

55°

1

2

nt

Bay

Mark

50'

Gobbins

West Head

Head

40'

10'

10'

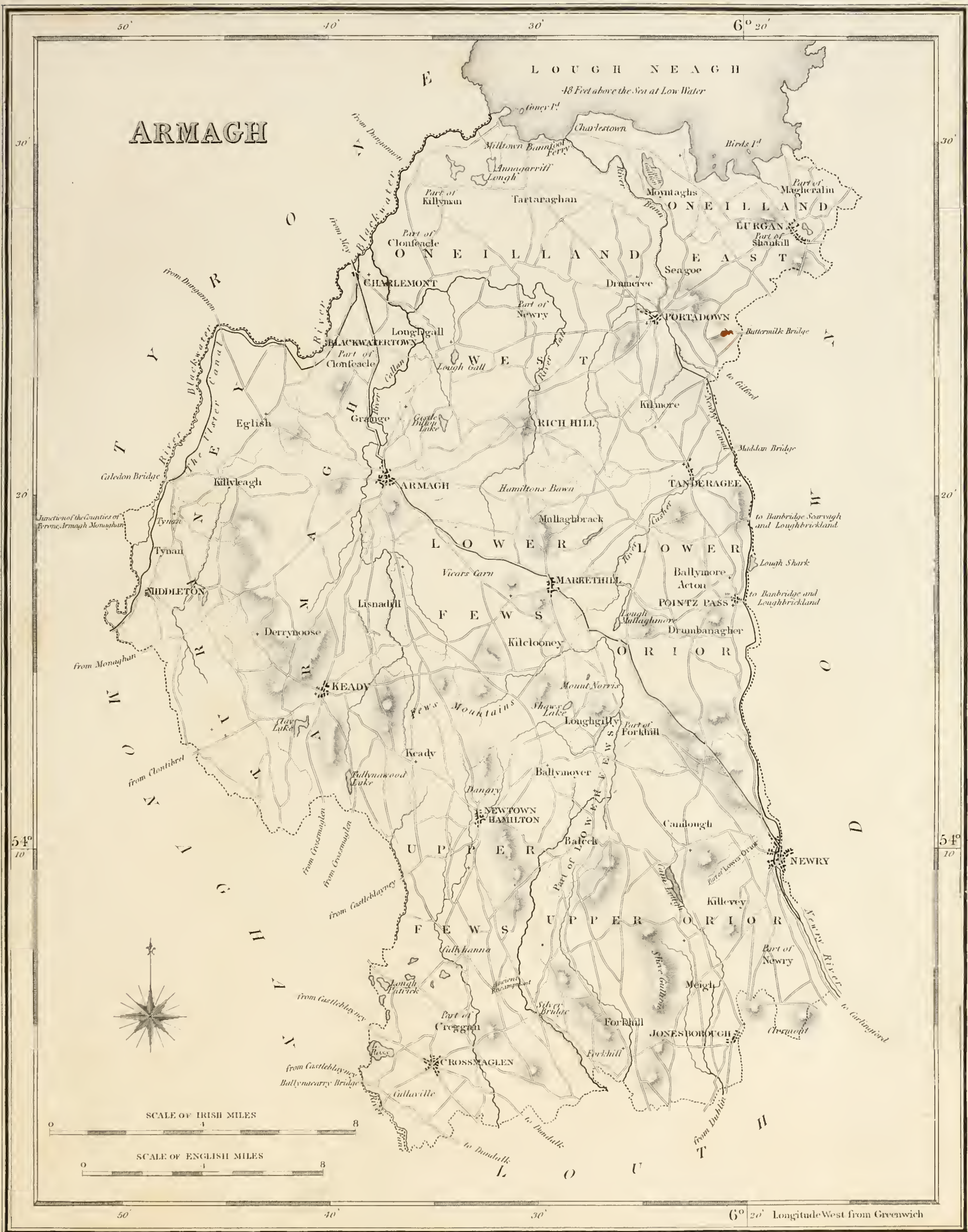
30'

6''









Drawn by R. Creighton.

DRAWN AND ENGRAVED FOR LEWIS' TOPOGRAPHICAL DICTIONARY.

Engraved by J. Lower Pentonville, London.







CARLOW COUNTY

COUNTY

WICKLOW

TULLOW

IRONMOUNTAIN

IRONMOUNTAIN

BAGINBOSTOWN

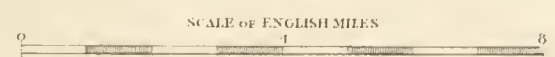
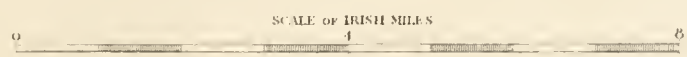
GORESBRIDGE

COUNTY KILKENNY

COUNTY WICKLOW

COUNTY MIDDLESEX

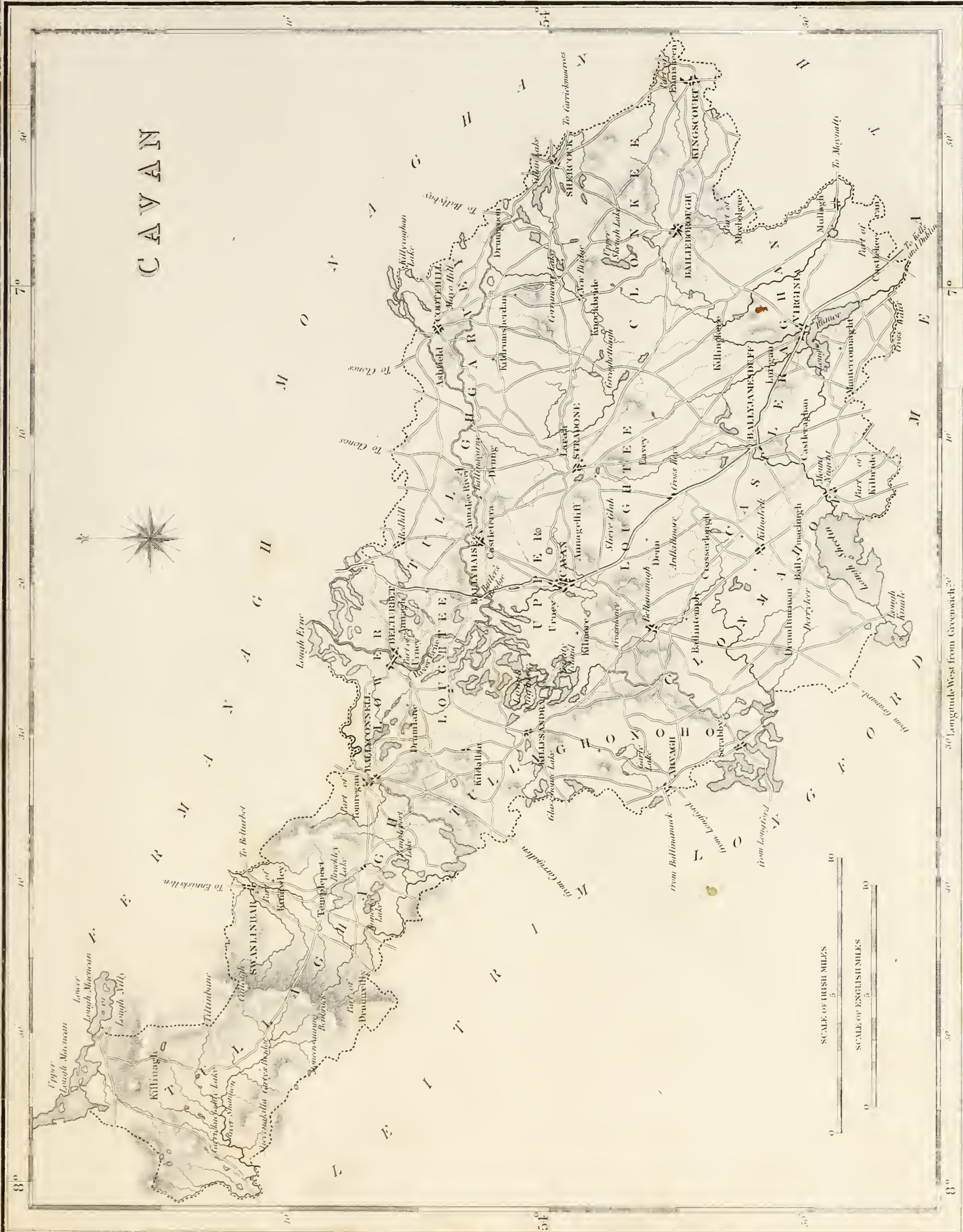
COUNTY DUBLIN



Longitude West from Greenwich.



# CAVAN



70° 50'

10°

20°

30°

40°

50°

60°

70°

54°

54°

50'

50'

70°

10°

20°

30°

40°

50°

60°

70°

SCALE OF IRISH MILES  
0 5 10


SCALE OF ENGLISH MILES  
0 5 10

30° Longitude West from Greenwich





# CLARE



Engraved by J. Dowse, Pentonville London.

DRAWN AND ENGRAVED FOR LEWIS' TOPOGRAPHICAL DICTIONARY.


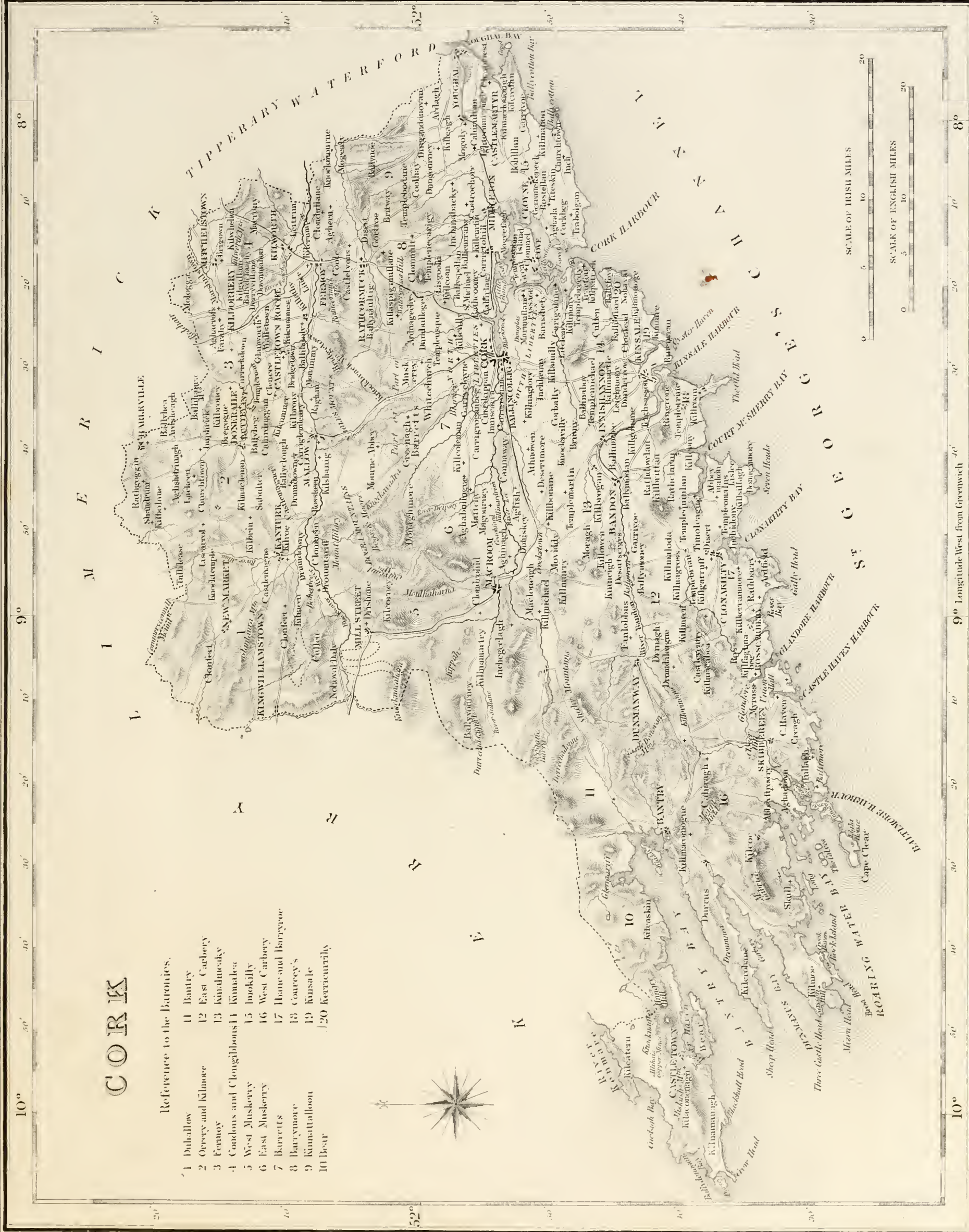


10° 50' 40' 30' 20' 10' 0° 10' 20' 30' 40' 50' 60' 70' 80°

# CORK

Reference to the Baroties.

- 1 Dullallow
- 2 Overy and Kilmore
- 3 Fernoy
- 4 Cordons and Clougibbons
- 5 West Muskery
- 6 East Muskery
- 7 Barretts
- 8 Barymore
- 9 Kinnatullo
- 10 Bear
- 11 Bantry
- 12 East Carbery
- 13 Kinalmesky
- 14 Kinnalea
- 15 Inokilly
- 16 West Carbery
- 17 Heane and Barryroe
- 18 Courcey's
- 19 Kinsale
- 20 Kerricurilly



0° Longitude West from Greenwich







Donegal, Ireland. Drawn and Engraved for Lewis' Topographical Dictionary. Engraved by J. Dowler, Pontarville.

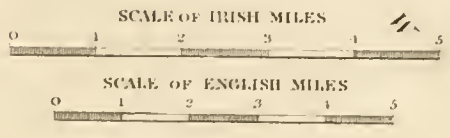






Detached Parts of the  
BARONY of UPPER-CROSS.

# DUBLIN



H. Kington

DRAWN AND ENGRAVED FOR LEWIS' TOPOGRAPHICAL DICTIONARY.

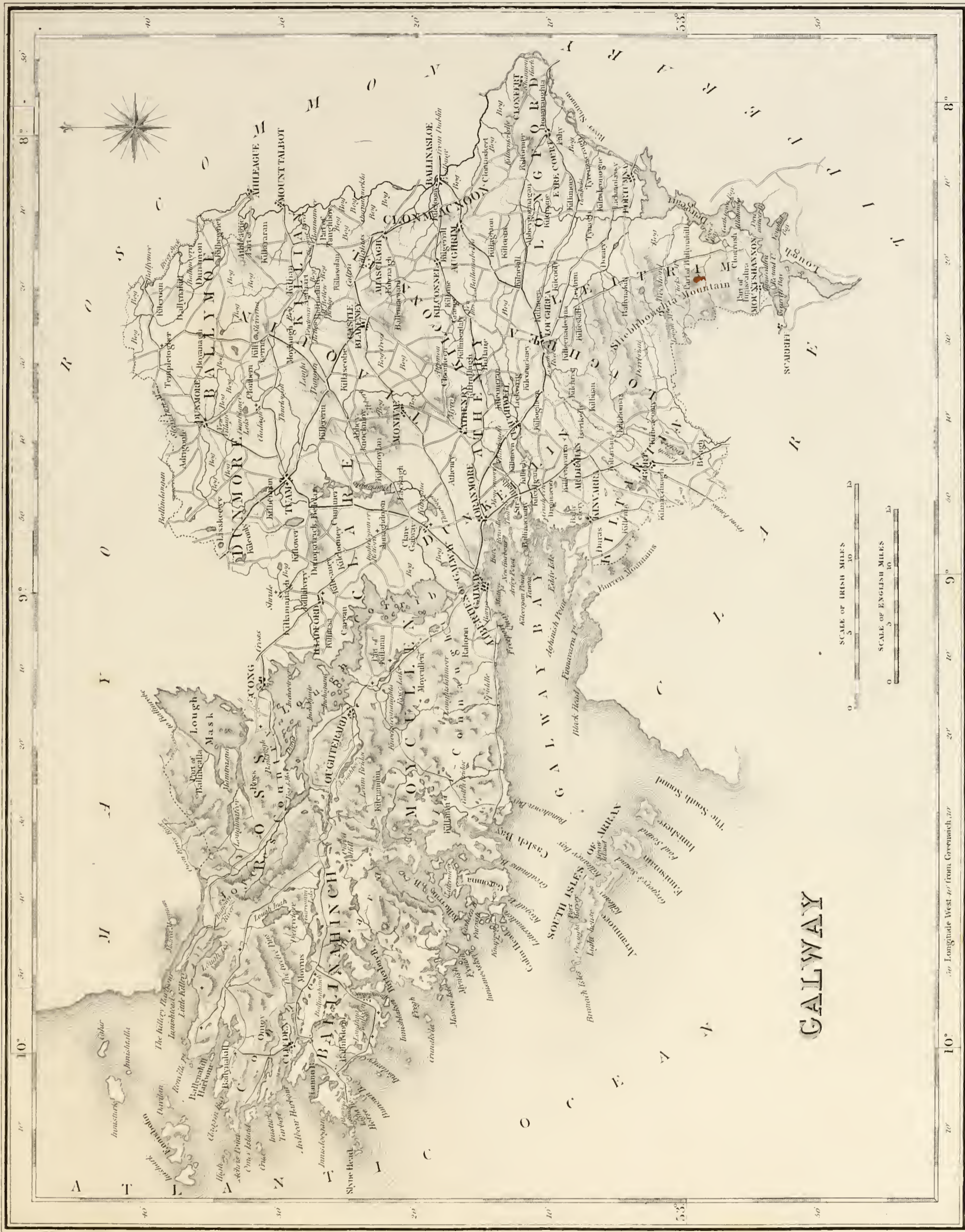
Printed and Published by Lewis, 15, Old Bailey, London.











Drawn by R. Croughton.

Drawn and Engraved for Lewis's Topographical Dictionary.

Engraved by J. Power, Pantenville, London.









# KILDARE

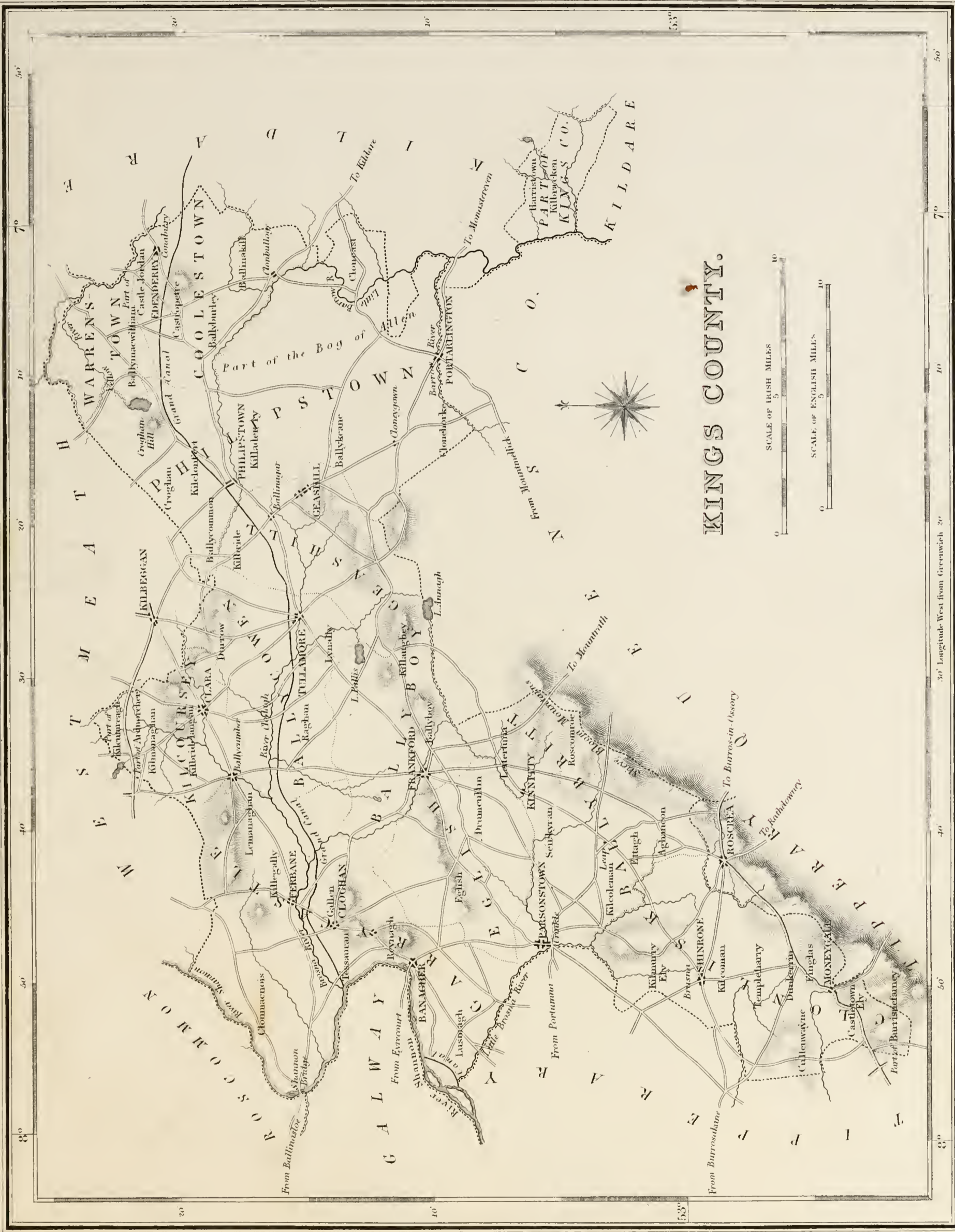
10° 7° Longitude West from Greenwich. 53° 10'











# KINGS COUNTY.

SCALE OF IRISH MILES  
0 5 10

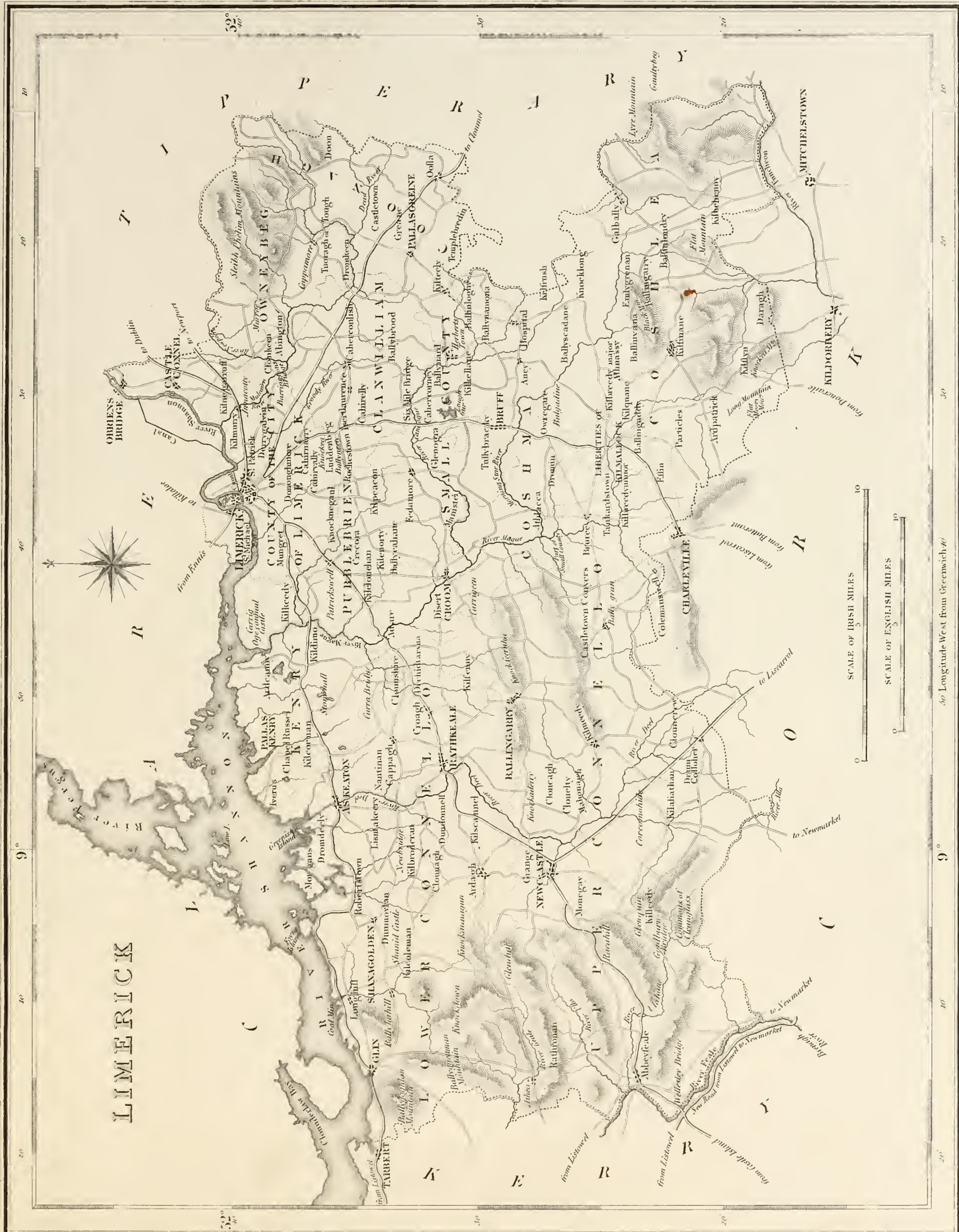
SCALE OF ENGLISH MILES  
0 5 10





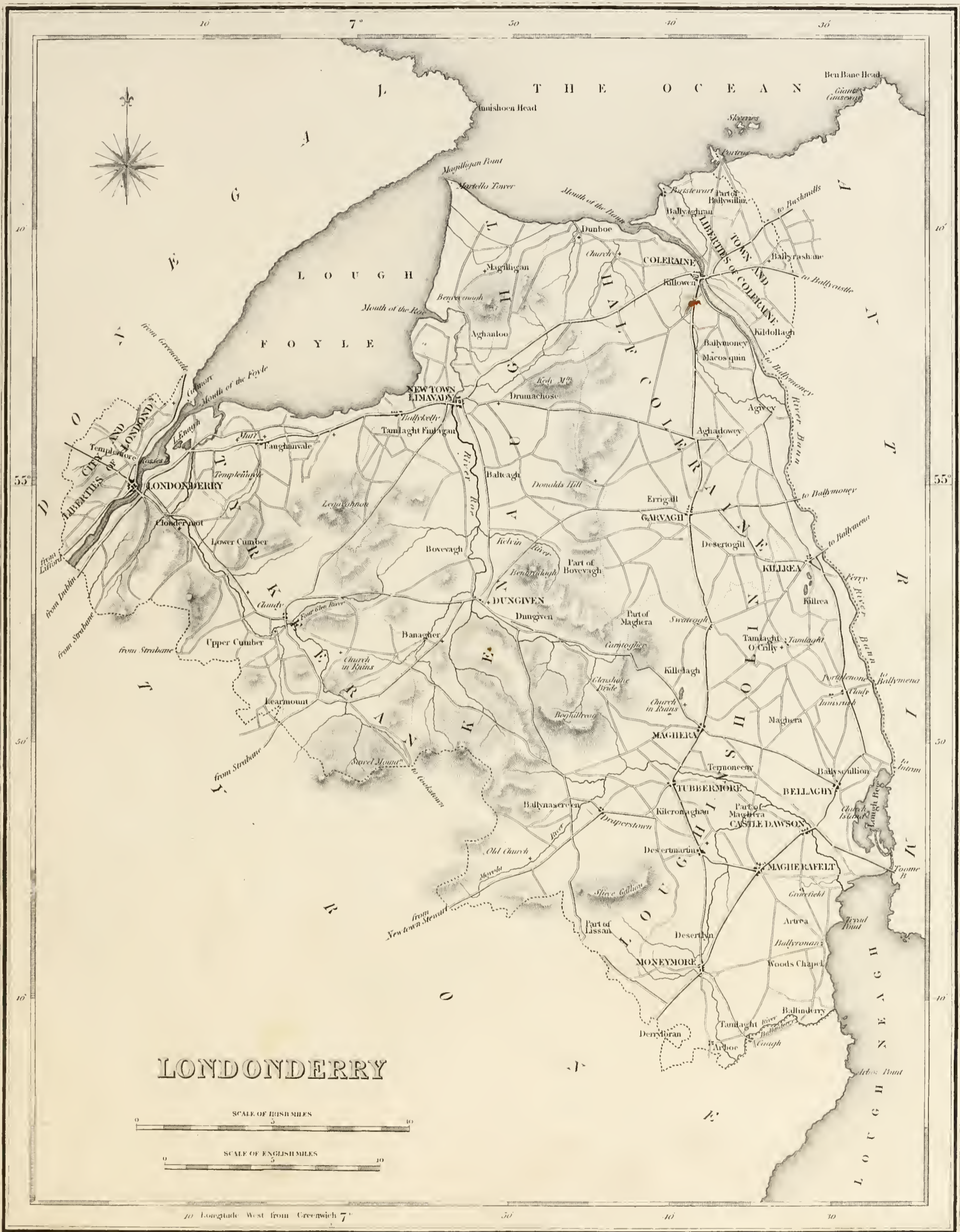
Drawn by J. C. G. G. G.



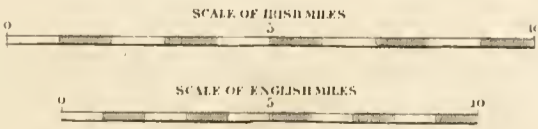


DRAWN AND ENGRAVED FOR LEWIS'S TOPOGRAPHICAL DICTIONARY. Engraved by J. Dowse, Newcastle, London.





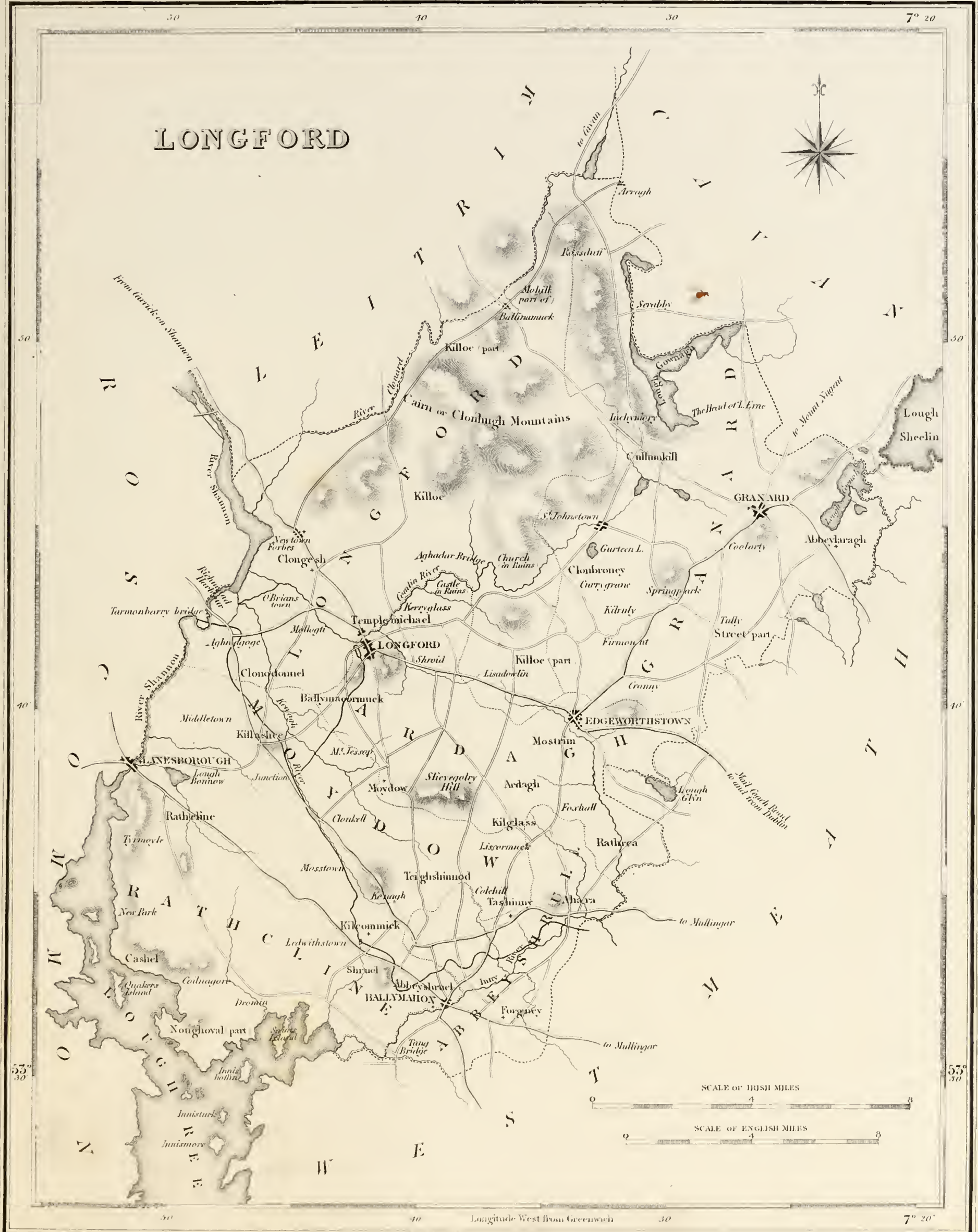
LONDONDERRY







# LONGFORD





# LOUTH



Longitude West  $60^{\circ} 10'$  from Greenwich

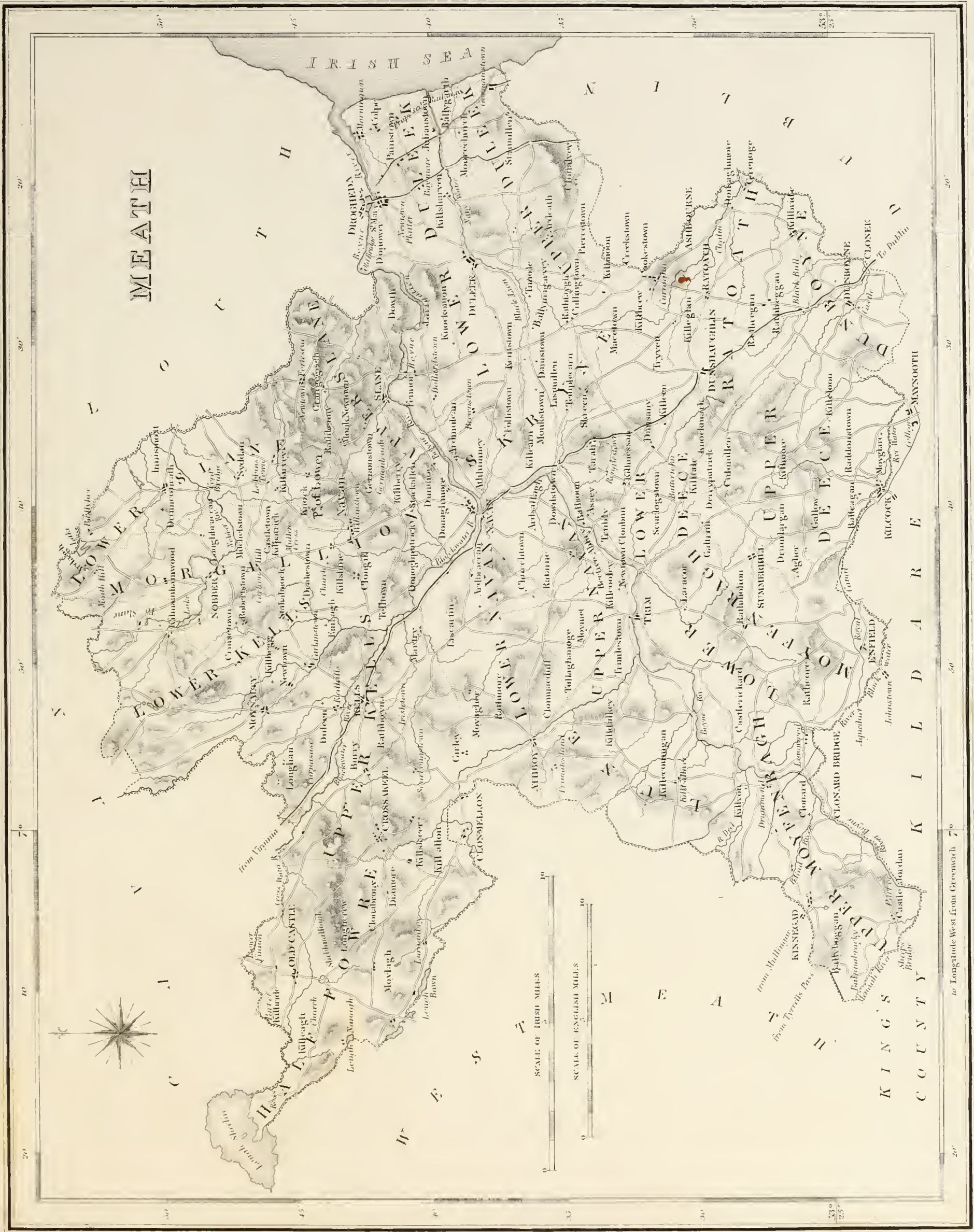
Drawn by P. Creighton





DRAWN AND ENGRAVED FOR LEWIS' TOPOGRAPHICAL DICTIONARY.





DRAWN AND ENGRAVED FOR LEWIS' TOPOGRAPHICAL DICTIONARY

to Longitude West from Greenwich 7°

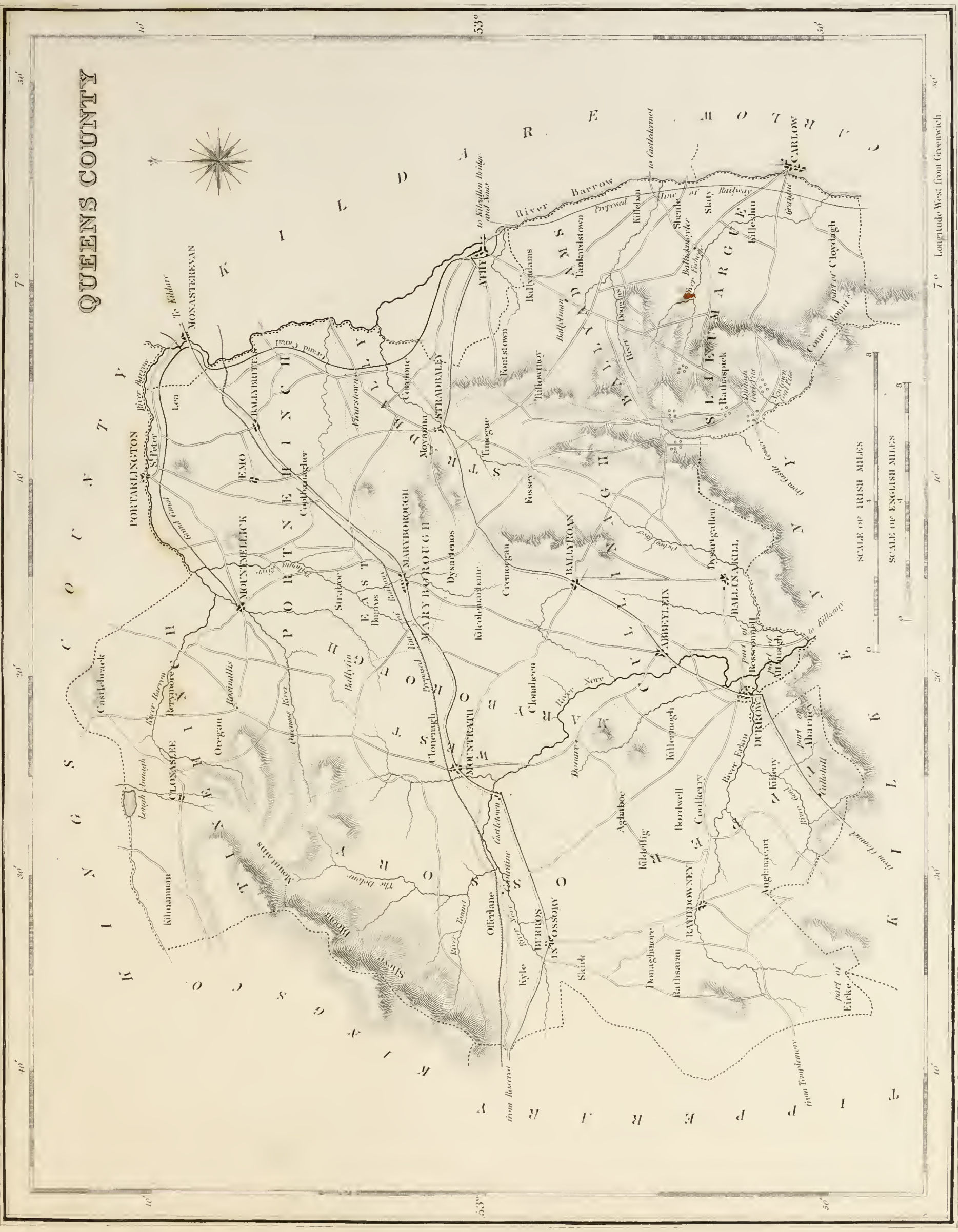








# QUEENS COUNTY



56'

7°

10'

20'

30'

40'

10'

53°

50'

50'

7°

10'

20'

30'

40'

SCALE OF IRISH MILES

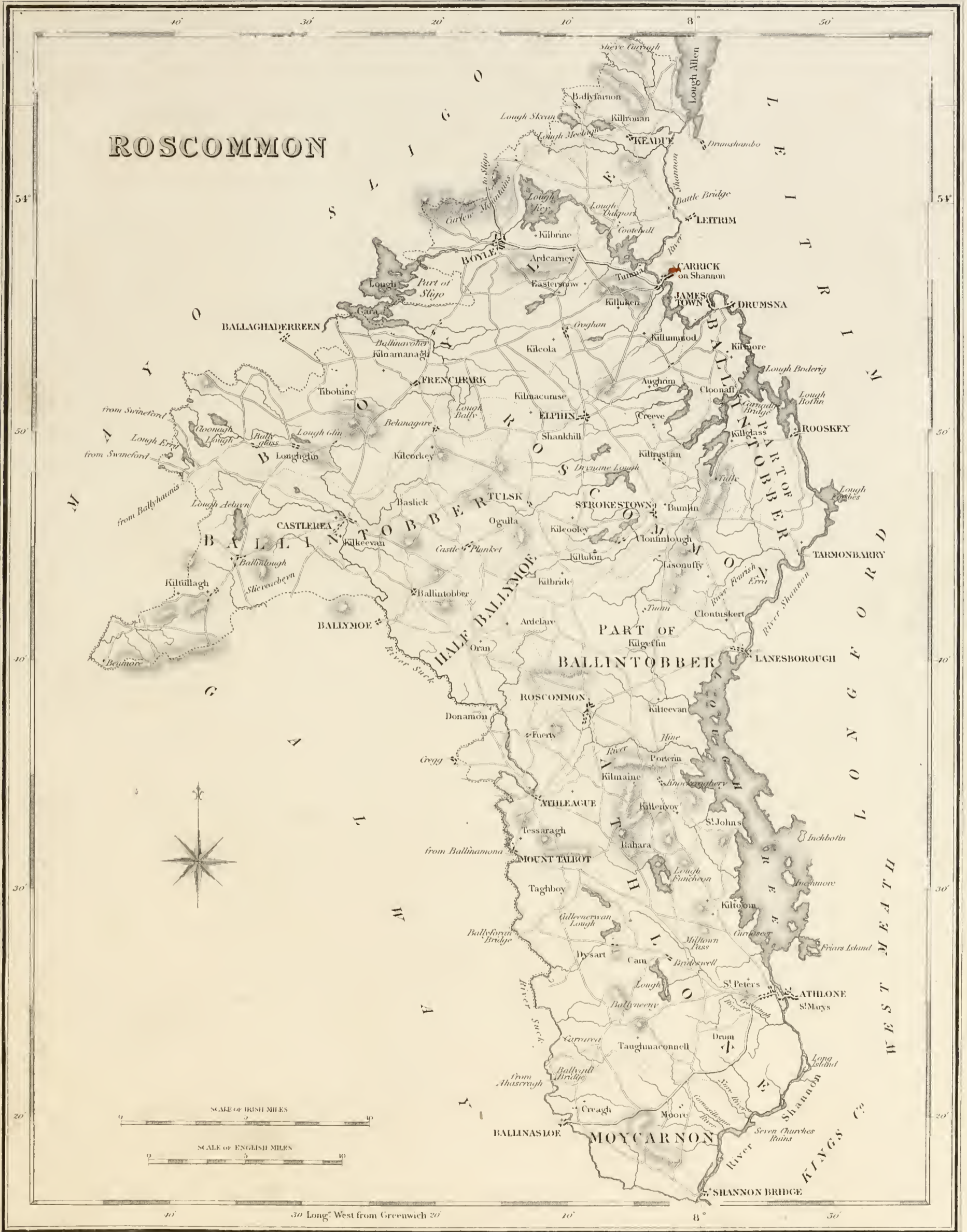
SCALE OF ENGLISH MILES

DRAWN AND ENGRAVED FOR LEWIS' TOPOGRAPHICAL DICTIONARY.

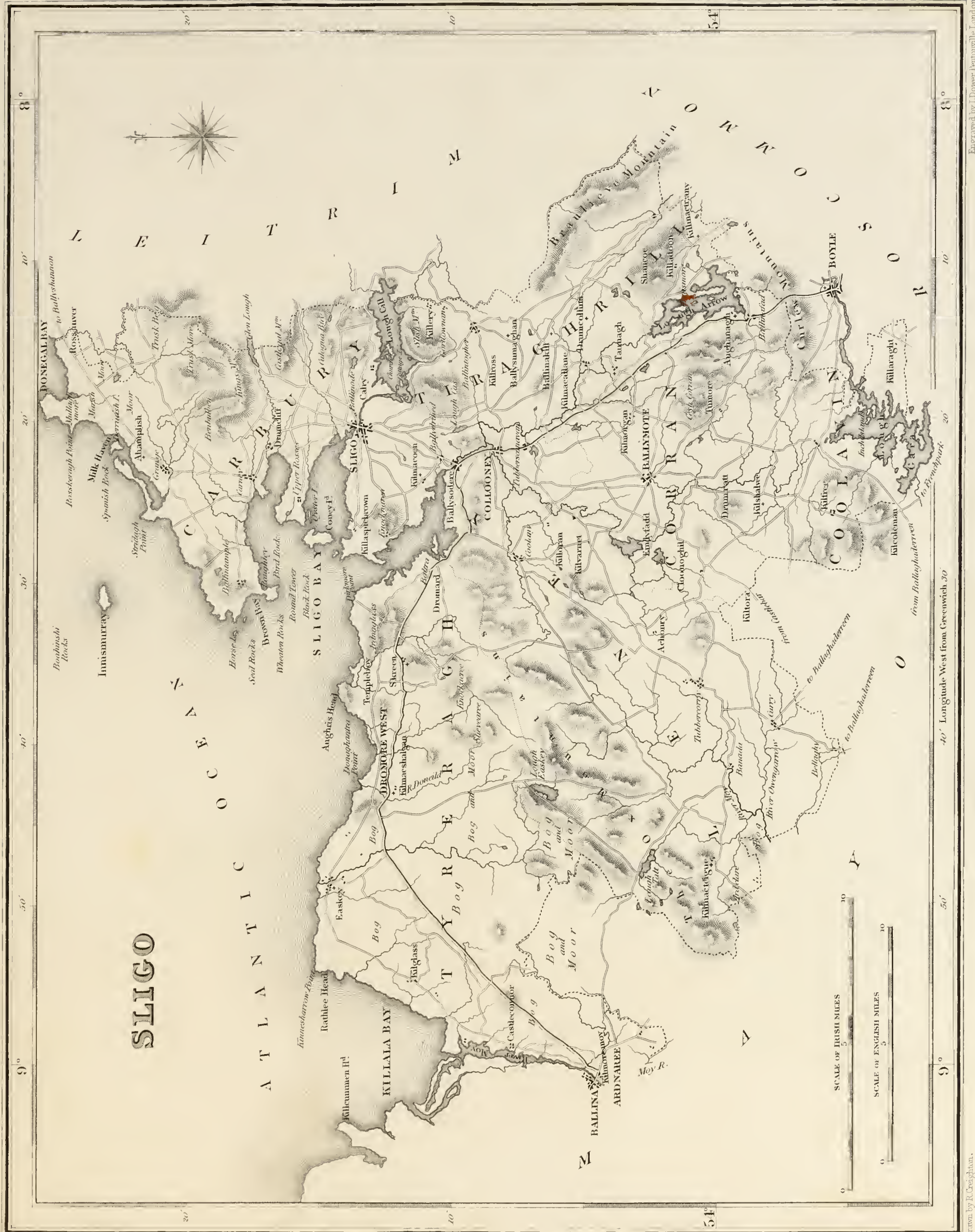
R. Craighton



# ROSCOMMON







# SLIGO

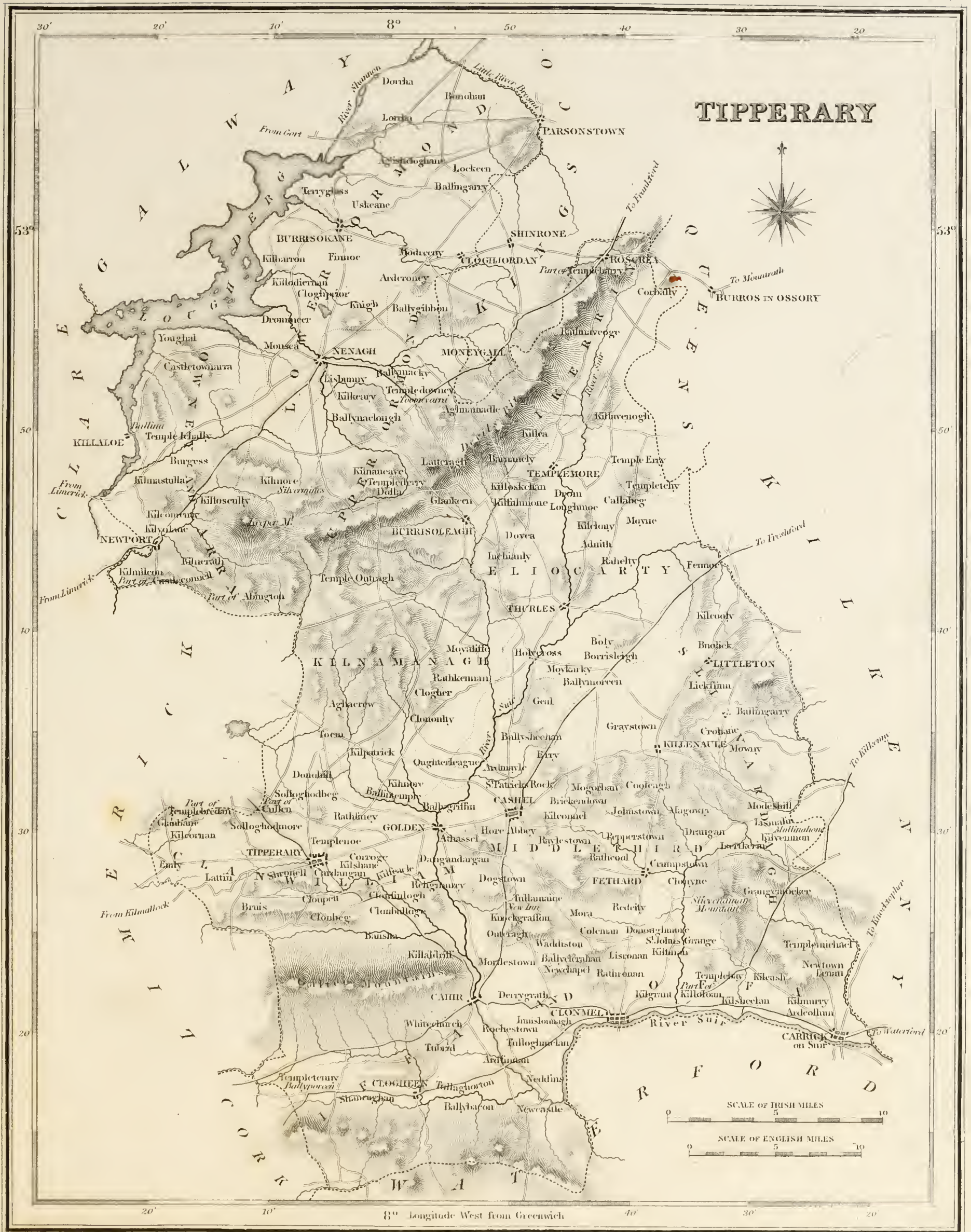
40' Longitude West from Greenwich 30

SCALE OF IRISH MILES

SCALE OF ENGLISH MILES





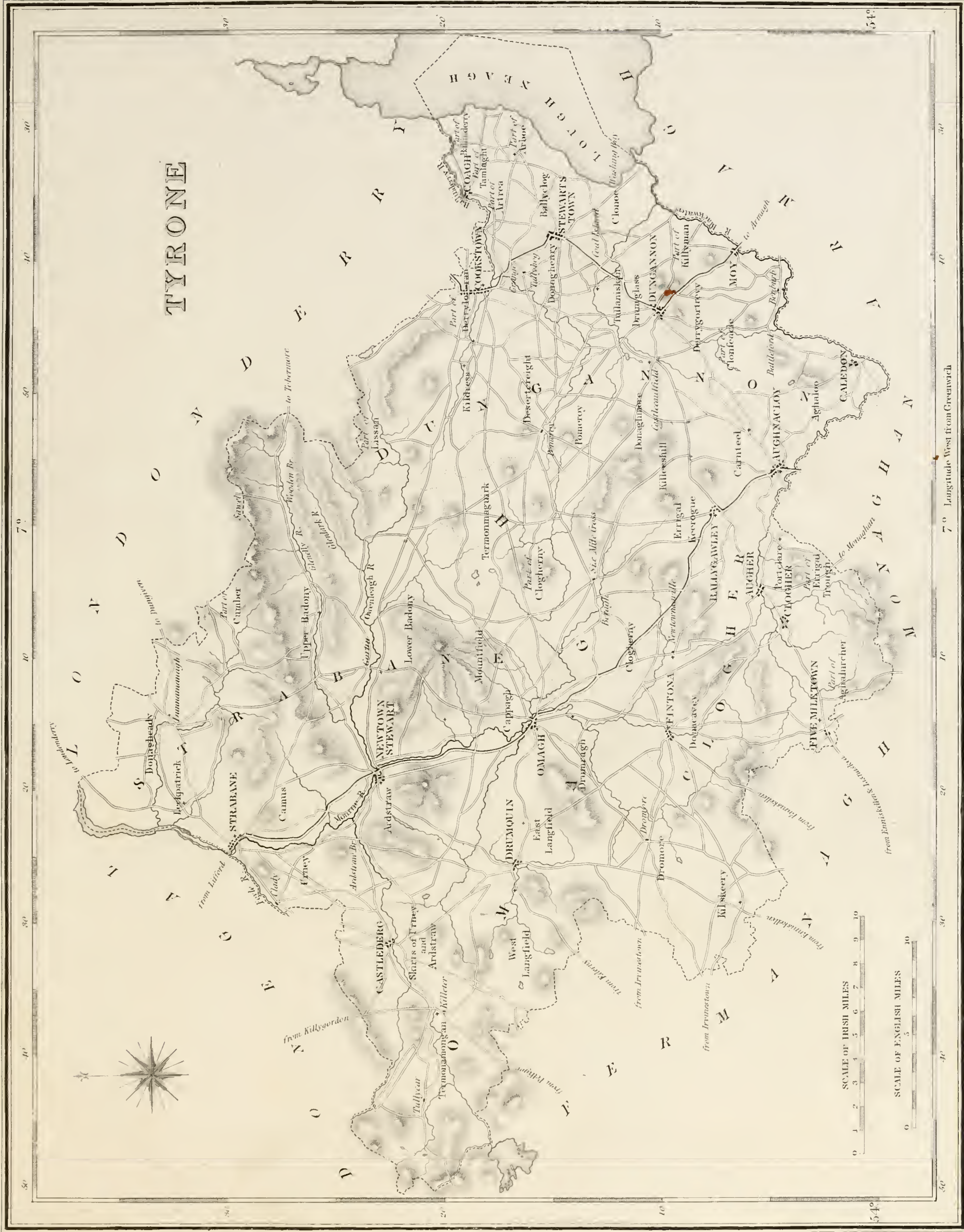


Drawn by R. C. Johnson.

DRAWN AND ENGRAVED FOR LEWIS' TOPOGRAPHICAL DICTIONARY.

Engraved by J. D. Owen in Newcastle London.





# TYRONE

Drawn by P. Creighton.


DRAWN AND ENGRAVED FOR LEWIS'S TOPOGRAPHICAL DICTIONARY.

7° Longitude West from Greenwich

Engraved by Dover Pentonville, London.

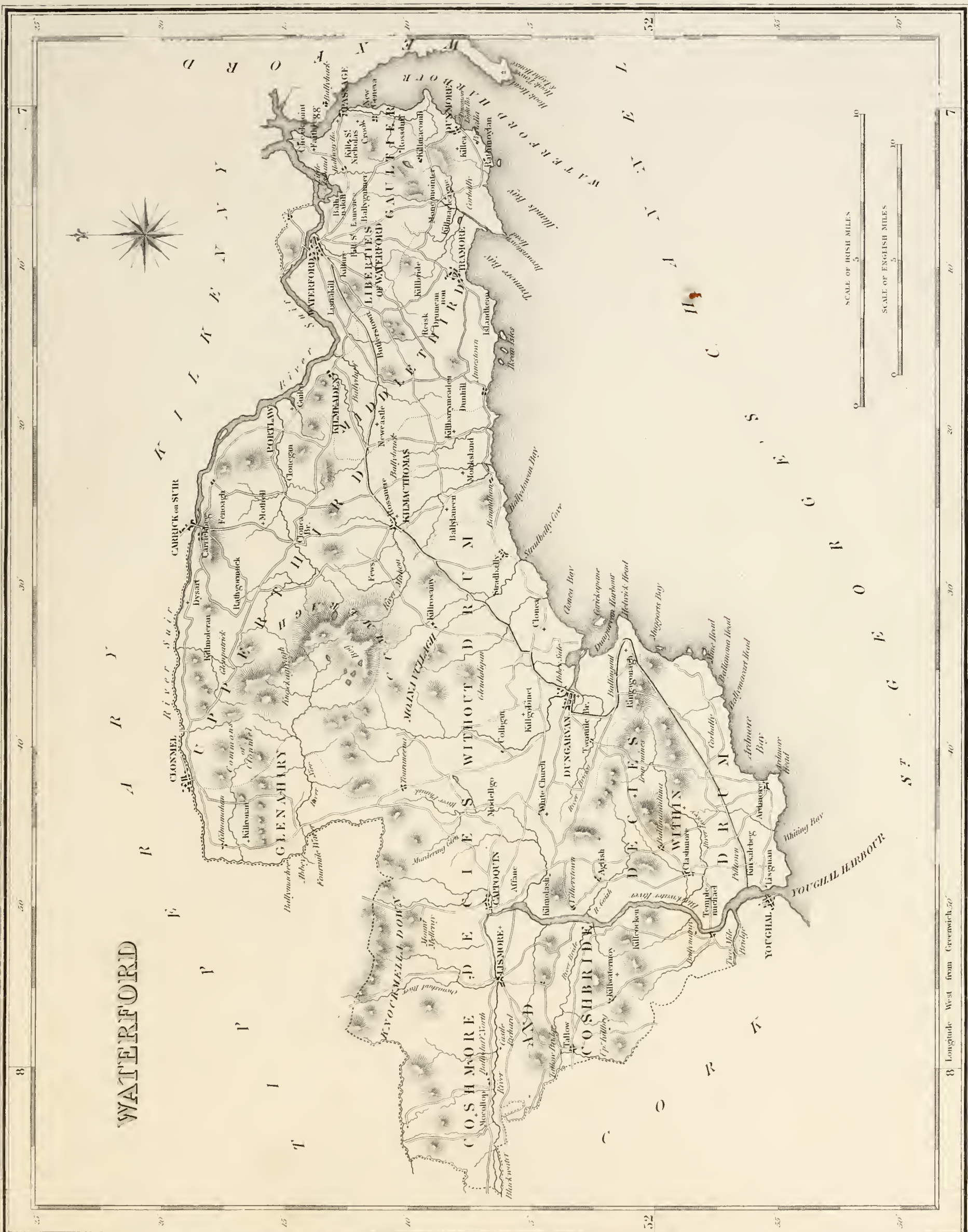


# WATERFORD



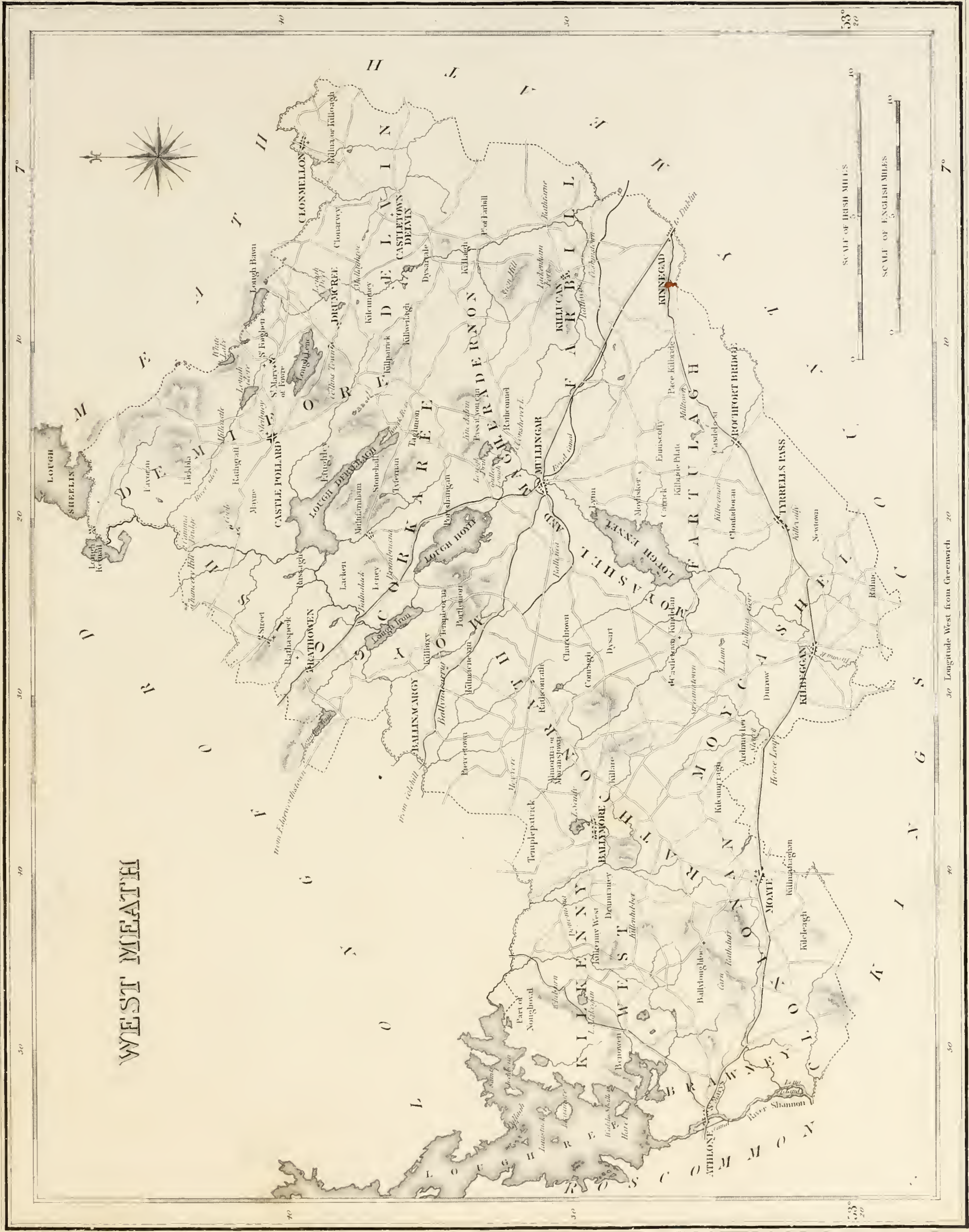
Longitude West from Greenwich 50°

DRAWN AND ENGRAVED FOR LEVY'S TOPOGRAPHICAL DICTIONARY.





# WEST MEATH



Drawn by R. Creighton

DESIGNED AND ENGRAVED FOR LEWIS'S TOPOGRAPHICAL DICTIONARY.

Engraved by D. Dowse, Pentonville, London.





# WEXFORD



7° Longitude West from Greenwich

















Sp. C.  
DA  
979  
L3  
V. 3



Sp. C. 979 L3 V. 3

