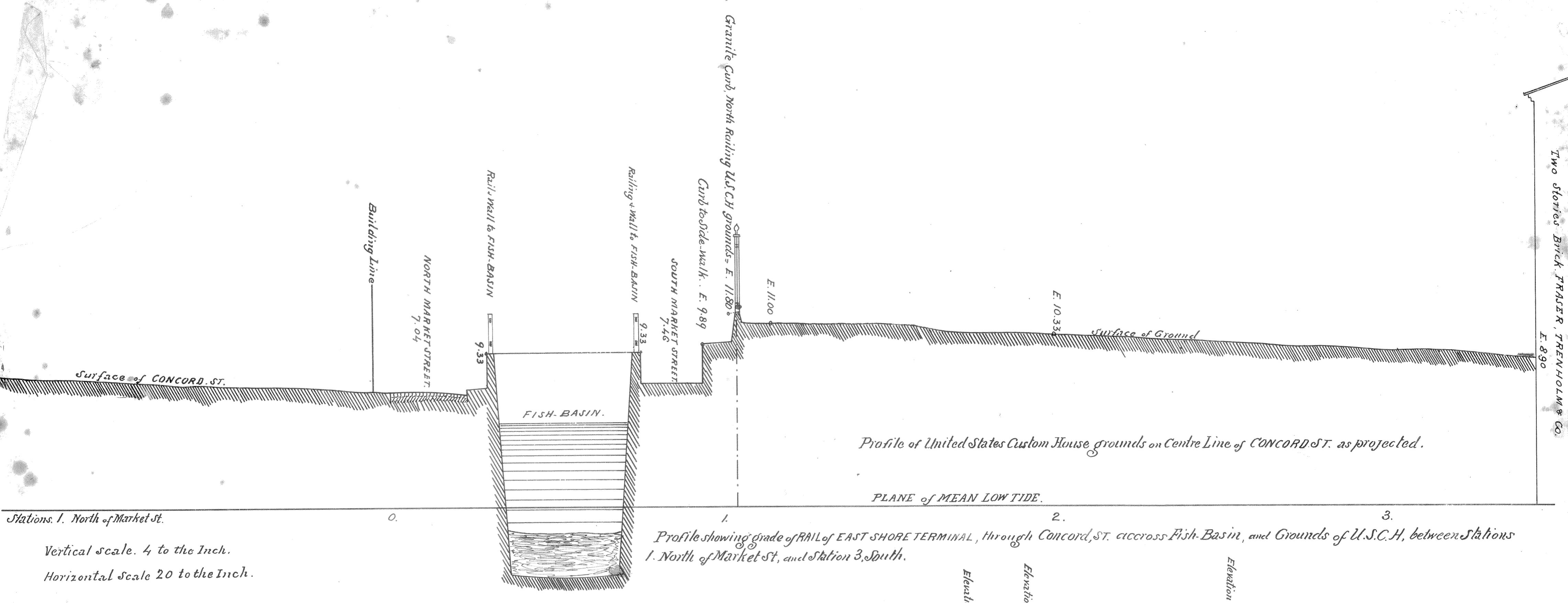
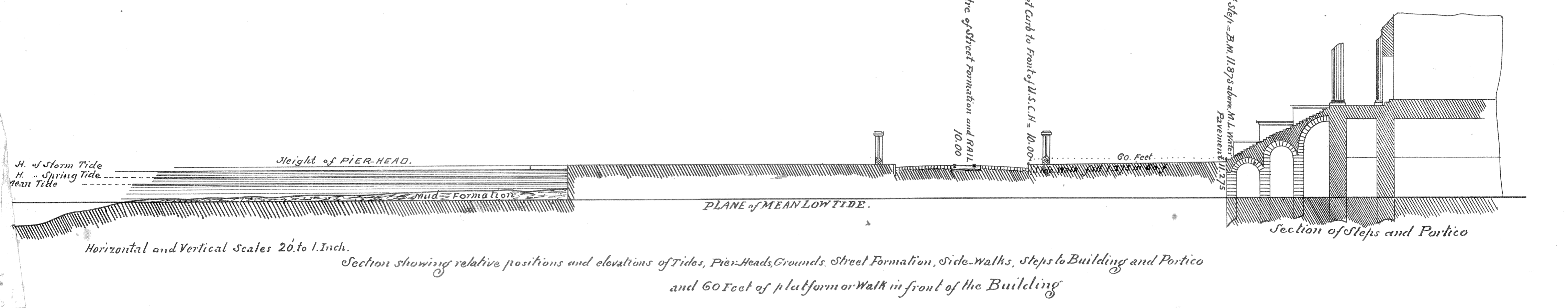


TWO STOREY BRICK FRASER TRENHOLM & CO. E. 890

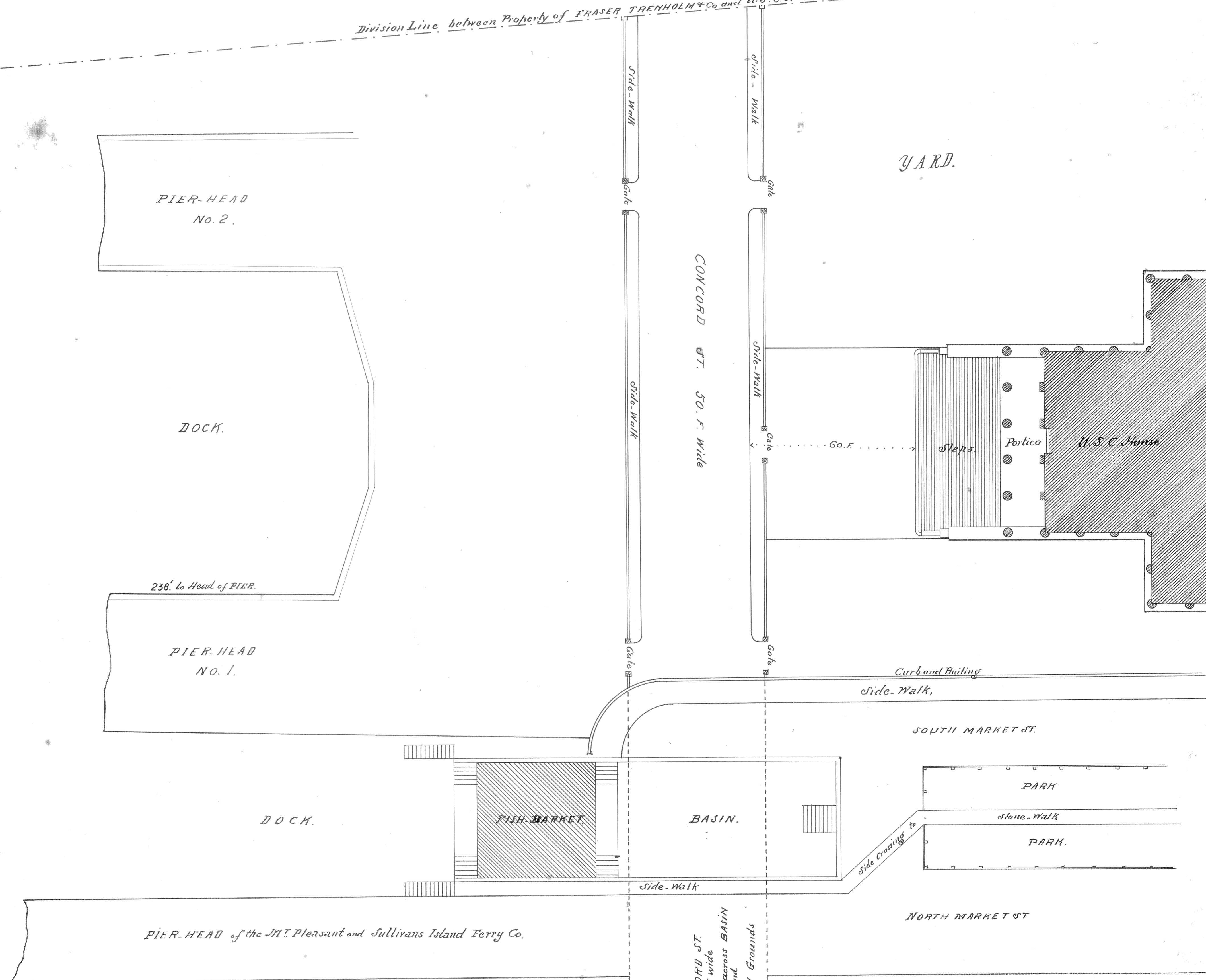


Stations 1. North of Market St.
Vertical Scale. 4 to the Inch.
Horizontal Scale 20 to the Inch.



Horizontal and Vertical Scales 20 to 1. Inch.

Division Line between Property of FRASER TRENHOLM & Co and U.S.C.H. Grounds.



City Engr's Office, Charleston S.C. Jan'y 12th 1891.

PLAN and Sections showing EXTENSION of CONCORD ST. through Grounds of the U.S.C.H. The profile of Grounds show the Grade line of E.S.T. Rail Road to be conformable to the elevation to be used in the grading of Grounds and Height of PIER-HEADS.

Louis Barbot C.E.