Madagascar, Mauritius, Réunion | Tropical Cyclone BATSIRAI

European Commission

Cyclone activity since 22 January

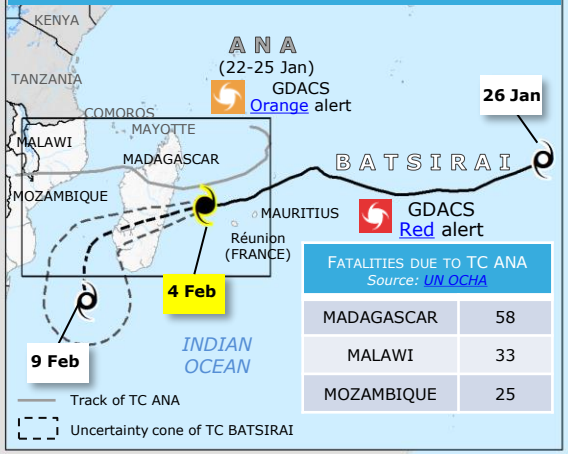

Fatalities due to TC ANA
Source: UN OCHA

MADAGASCAR	58
MALAWI	33
MOZAMBIQUE	25

Impact due to the passage of TC BATSIRAI

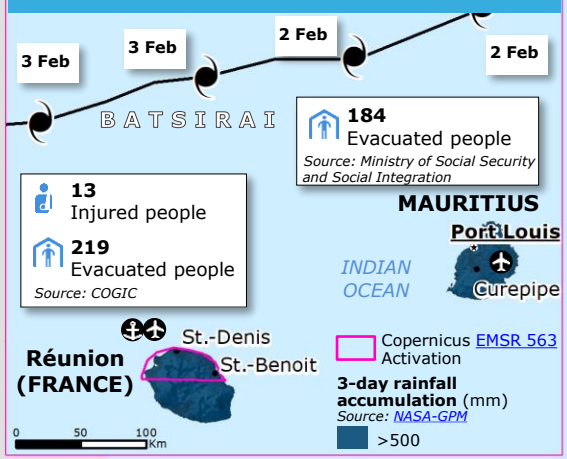

Tropical Cyclone (TC)
Source: GDACS, MeteoFrance
- Current position
- Past track
- Forecast track

Intensity
- 63 – 118 km/h Tropical Storm
- 119 – 243 km/h Tropical Cyclone

Wind buffer
- 119-243 km/h

Storm surge
5-7 Feb
Source: GDACS, MeteoFrance, JRC
- 0.1 - 0.5 m
- 0.5 - 0.9 m

7-day rainfall forecast (mm)
Source: NOAA-GFS
25-75, 75-150, 150-300, 300-500, >500

- Province
- Built-up area *Source: JRC GHSL*
- Airport
- Port

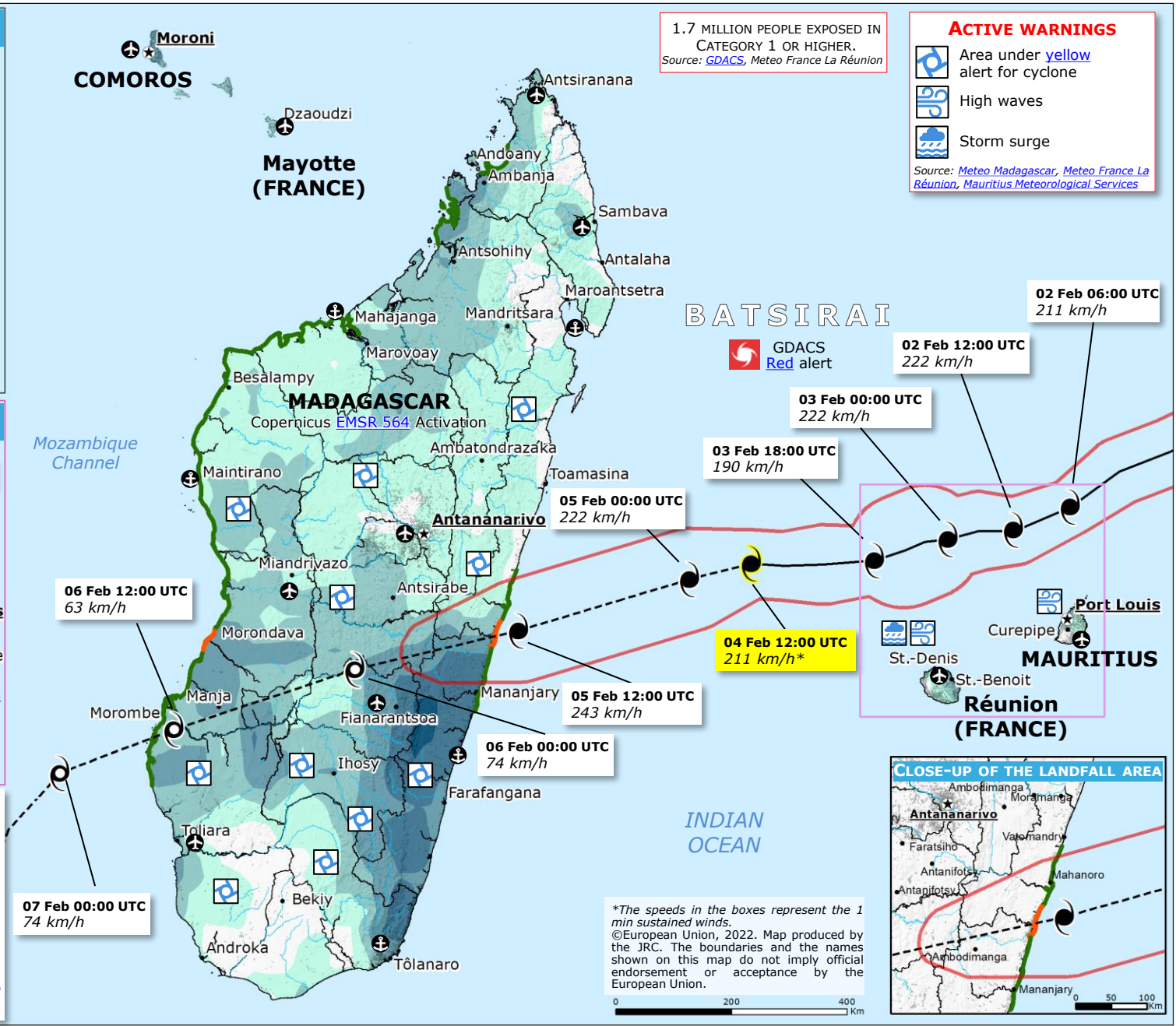

1.7 million people exposed in Category 1 or higher.
Source: GDACS, Meteo France La Réunion

Active warnings

- Area under yellow alert for cyclone
- High waves
- Storm surge

Source: Meteo Madagascar, Meteo France La Réunion, Mauritius Meteorological Services

The speeds in the boxes represent the 1 min sustained winds.

©European Union, 2022. Map produced by the JRC. The boundaries and the names shown on this map do not imply official endorsement or acceptance by the European Union.

Close-up of the landfall area