

OCEANA COUNTY

OCEANA COUNTY

FULLER APPRAISALS
No. 1 VANDENBERG CENTER
GRAND RAPIDS, MICHIGAN
FULLER APPRAISALS
No. 1 VANDENBERG CENTER
GRAND RAPIDS, MICHIGAN
FULLER APPRAISALS
No. 1 VANDENBERG CENTER
GRAND RAPIDS, MICHIGAN

1793-1

OCEANA COUNTY

MICHIGAN

TOPOGRAPHY, BIOGRAPHY, HISTORY, ART FOLIO,

AND DIRECTORY OF FREEHOLDERS

FROM

Recent Surveys, Official Records, and Personal Examinations.

FULLER APPRAISALS
THE VANDERBERG CENTER CO.
GRAND RAPIDS, MICHIGAN

SHOWING ITS DEVELOPMENT IN THE FIRST FORTY YEARS
SINCE ITS ORGANIZATION.

THE STANDARD ATLAS COMPANY,
BATTLE CREEK, MICHIGAN.
1895

INDEX.

MAPS, HISTORICAL, DESCRIPTIVE, ETC.

	PAGE
Agriculture	114
Benona Township.....	23
Benona Village.....	48
Biographical Sketches (alphabetically arranged)	120
Churches	112
Claybanks Township.....	31
Colfax Township.....	13
Commercial	11
County Outline Maps.....	5
Crystal Township	11
Crystalvalley	86
Directory of Resident Freeholders.....	97
Elbridge Township	19
Ferry Township.....	27
Fruit.....	115
Golden Township	15
Grant Township.....	33
Greenwood Township.....	37
Hart Township	17
Hart Village Outline	57
Hart Village, Plats A and B.....	60
Hart Village, Plats C and D.....	64
Hesperia.....	82
Historical.....	110
Introduction	110
Leavitt Township	21
Manufacturing	116
Mears	87
New Era	89
Newfield Township.....	29
Official Register	95
Otto Township.....	35
Pentwater Township.....	7
Pentwater Outline Map	39
Pentwater Village, Plat A	42
Pentwater Village, Plat B.....	43
Pentwater Village, Plat C.....	44
Pentwater Village, Plat D	48
Pentwater Village, Plat E	52
Reed	87
Rothbury	89
Schools.....	112
Shelby Township.....	25
Shelby Village, Outline Map	67
Shelby Village, Plat A	70
Shelby Village, Plat B.....	74
Shelby Village, Plat C and D	78
State Map of Michigan	92
Statistics	96
Subdivision of Section 24 Pentwater Township.....	55
United States Survey of Public Lands	119
Walkerville	82
Weare Township	9

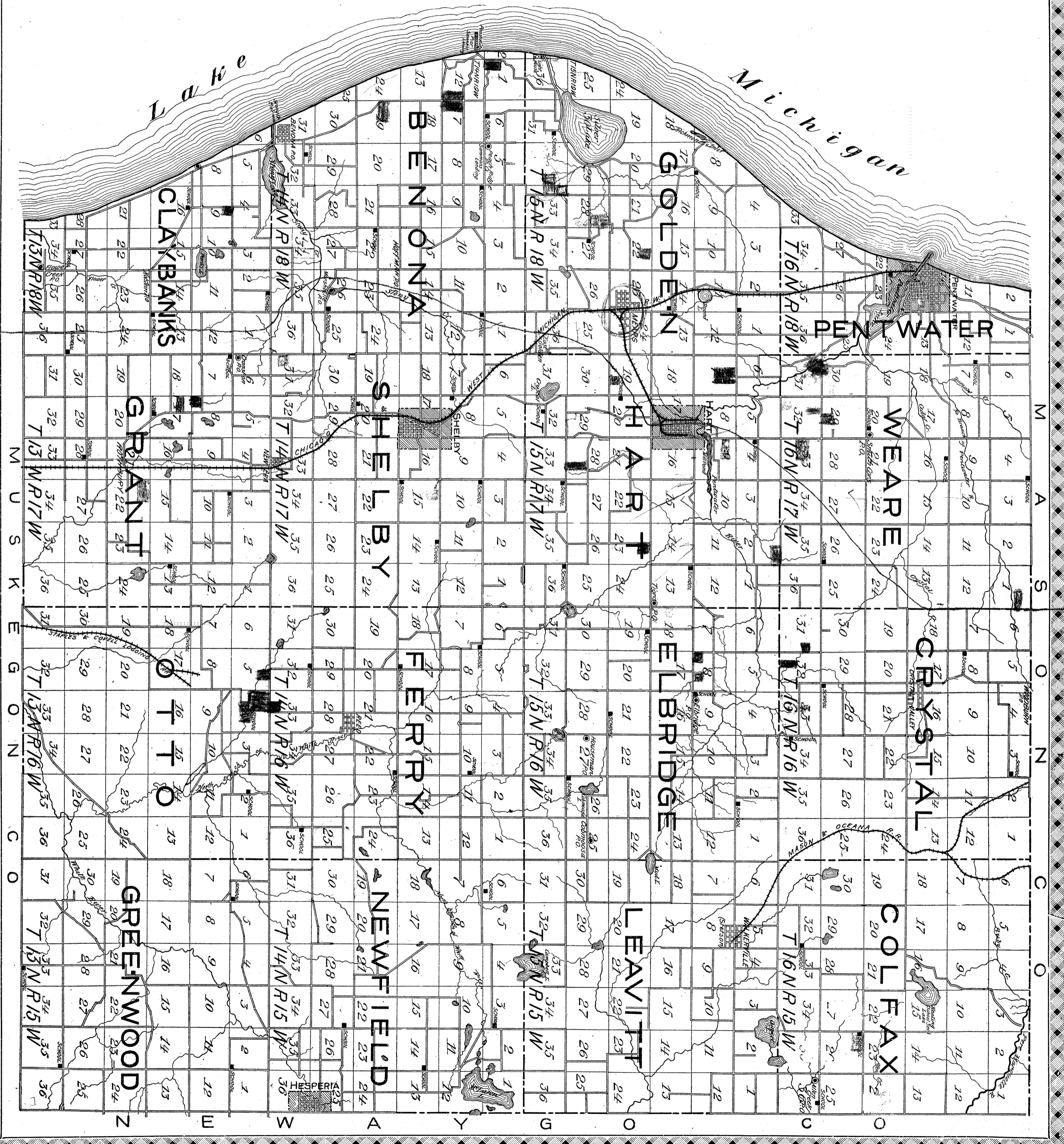
VIEWS AND PORTRAITS.

Bankers.....	Opposite 126
Bench and Bar	Opposite 120
Benona, Citizens of	Opposite 156
Bulkley, F. S., Residence.....	Opposite 146
Butler, J. R., Residence.....	2d from 124
"Charlie May"	Opposite 154
Churches.....	Opposite 114
Churchill, W. H., Residence, Orchards	Opposite 124
Clark, E. B., Residence.....	2d from 128
Claybanks, Citizens of.....	Opposite 102
Colfax, Citizens of	Opposite 156
Congdon, E. A., Sammons Landing	Opposite 146
Court House	Opposite 94
County Officials	Opposite 100
Dewey, Geo. E., Residence.....	Opposite 142
Dikeman, Geo. B., Residence	2d from 132

	PAGE
Elbridge, Citizens of	2d from 146
Elliott, H. S., Residence	Opposite 130
Evans, Frank, Residence	2d from 102
Ferry, Citizens of.....	Opposite 102
Flood, J. K., Residence and Fruit Farm	2d from 130
Gaylord, E. B.	2d from 142
Getty, Geo. B., Residence.....	Opposite 142
Gibbs, James, Residence.....	2d from 102
Gilmore, W. W., Residence.....	Opposite 142
Golden, Citizens of	Opposite 156
Graff, Louis G., Farm Views.....	Opposite 108
Grant, Citizens of	Opposite 102
Gurney, Chas. A., Residence.....	Opposite 104
Gurney, T. S., Residence	Opposite 104
Gurney, T. S., "Highland Valley" Fruit Farm	Opposite 134
Hanson, J. D. S., Journal Office and Residence	Opposite 144
Hart Baseball Club	Opposite 122
Hart Business Men	Opposite 138
Hart Business Men	2d from 138
Hart Canning Factory	Opposite 118
Hart Cedar and Lumber Co., Steam Skidder	Opposite 116
Hart, Citizens of	Opposite 102
Hart Roller Mills	Opposite 104
Hart Village Officials	Opposite 128
Hartwick, L. M., Residence	2d from 126
Hawley, O. D., Residence.....	Opposite 136
Leavitt, Citizens of	Opposite 156
Lewis, C. F., Residence.....	2d from 128
Life Saving Station and Crew	Opposite 96
McClure, D. E., Residence	Opposite 142
McKinnon, A. R., Residence	2d from 142
Mitchell, L. B., Residence.....	Opposite 140
Newfield, Citizens of.....	Opposite 102
Nielsen & Co., Bank Block	2d from 128
Oceana Agricultural Society.....	Opposite 94
Old Settler's Reunion	Opposite 98
Pentwater Bedstead Factory	Opposite 148
Pentwater Bird's-eye Views.....	Opposite 96
Pentwater Business Men.....	Opposite 110
Pentwater News Block.....	Opposite 130
Physicians	2d from 122
Prosser, A. M., Residence.....	2d from 136
Richmond, E. D., "Lake View" Fruit Farm.....	2d from 132
Royal, H. M., Residence.....	2d from 142
Runner, J. W., Residence.....	2d from 142
Russell, F. J., Orchard View	Opposite 146
Sackrider, W. P., Residence.....	2d from 126
Sands, G. T., Residence	2d from 128
Sands & Maxwell, Residences and Mercantile House.....	Opposite 150
Sands & Maxwell, Mills, Yards, Stock, etc.....	Opposite 148
Sandusky Manufacturing Co., Mills and Yards	Opposite 132
Schools	Opposite 112
Shelby, Bird's-eye View.....	Opposite 98
Shelby, Business Men.....	Opposite 106
Shelby, Business Men	2d from 106
Shelby, Citizens of.....	Opposite 102
Shelby Cornet Band.....	Opposite 122
Shelby Opera-House	Opposite 98
Shelby Village Officials	2d from 154
Snyder, Wm. E., Residence.....	2d from 124
Souter, A. E., Residence and Orchard View	Opposite 152
Sprigg, Nancy A., Residence.....	2d from 126
Stevens, C. B., Residence	2d from 124
Sturtevant, Monroe, Residence	Opposite 136
Supervisors.....	Opposite 116
Van Wickle, F. W., Warehouse.....	Opposite 154
Van Wickle, F. W., Residence.....	Opposite 142
Waldron, Philip, Residence	2d from 126
Wigton House Block.....	Opposite 94
Withenbury, A. B., Residence.....	2d from 136
Woodland, Wm., Residence	Opposite 140
Wyckoff, Geo., Residence	2d from 126

OUTLINE MAP OF OCEANA COUNTY, MICHIGAN.

FULLER APPRAISALS
No. 1 VANDENBERG CENTER
GRAND RAPIDS, MICHIGAN



Direct to
Scott
and
Name
Red line
route of
road also
road.

MAP OF PENTWATER

Township 16 North. Range 18 West.

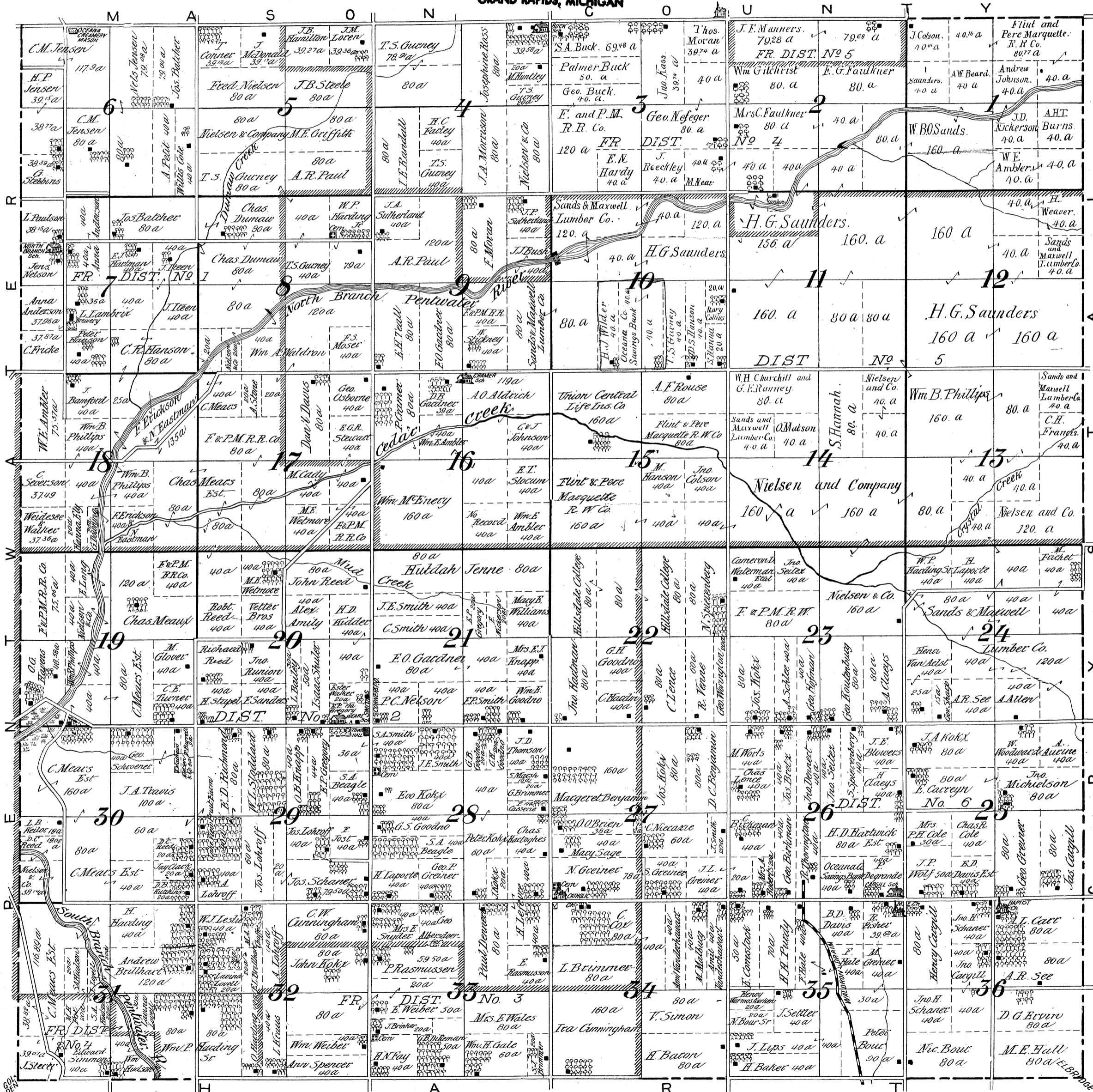
Scale, 2 inches to the mile.
FULLY
 No. 1 VANDENBERG CENTER
 GRAND RAPIDS, MICHIGAN



MAP OF WEARE

Township 16 North. Range 17 West.

FULLER APPRAISALS
No. 1 VANDENBERG CENTER
GRAND RAPIDS, MICHIGAN

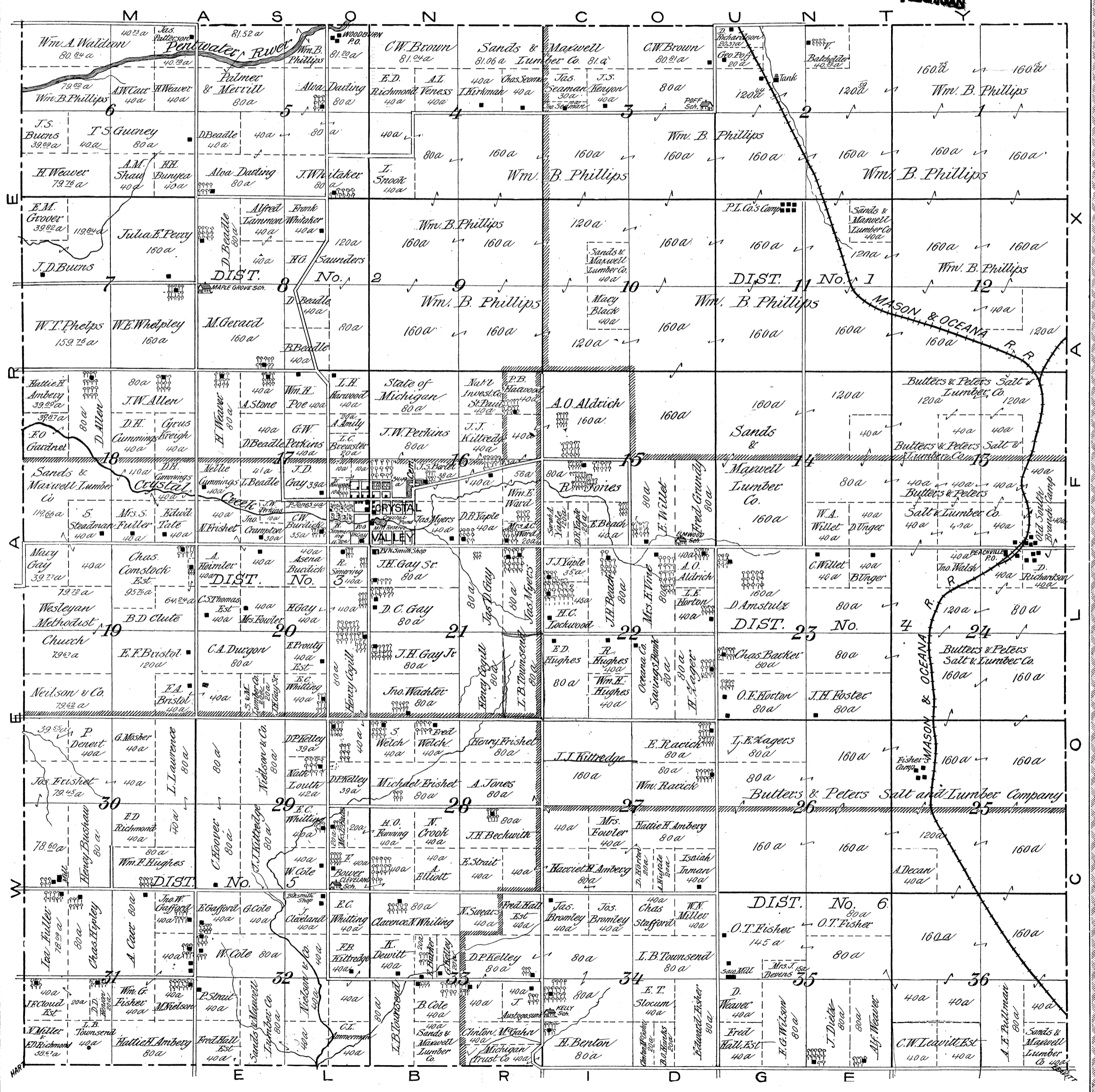


MAP OF CRYSTAL

Township 16 North. Range 16 West.

Scale, 2 inches to the mile.

FULL...
No. 1 VANDENBERG QUARTER
GRAND RAPIDS, MICHIGAN

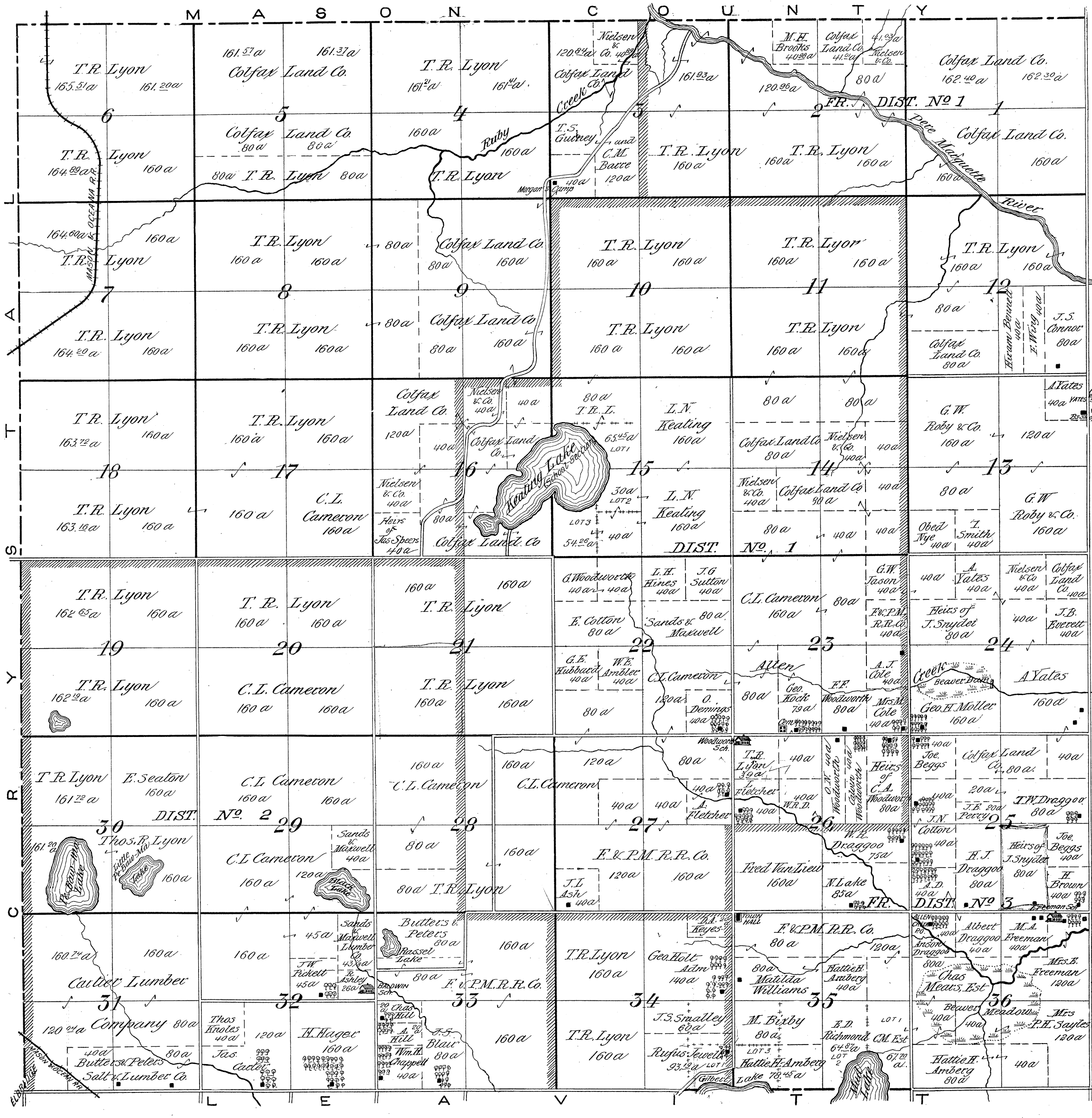


MAP OF COLFAX

Township 16 North. Range 15 West.

Scale, 2 inches to the mile.

FULLER APPRAISALS
No. 1 VANDENBERG CENTER
GRAND RAPIDS, MICHIGAN

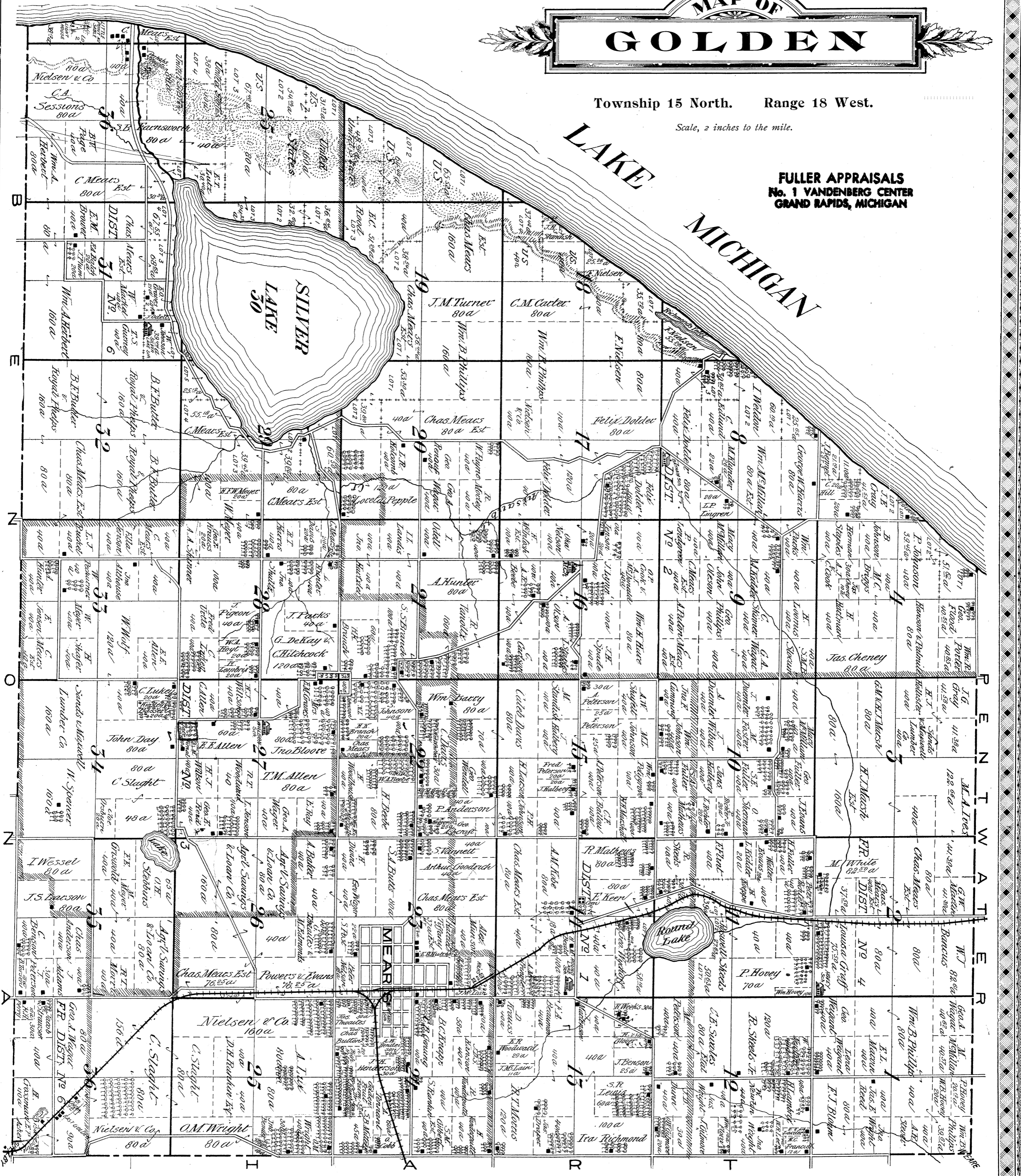


MAP OF GOLDEN

Township 15 North. Range 18 West.

Scale, 2 inches to the mile.

FULLER APPRAISALS
No. 1 VANDENBERG CENTER
GRAND RAPIDS, MICHIGAN

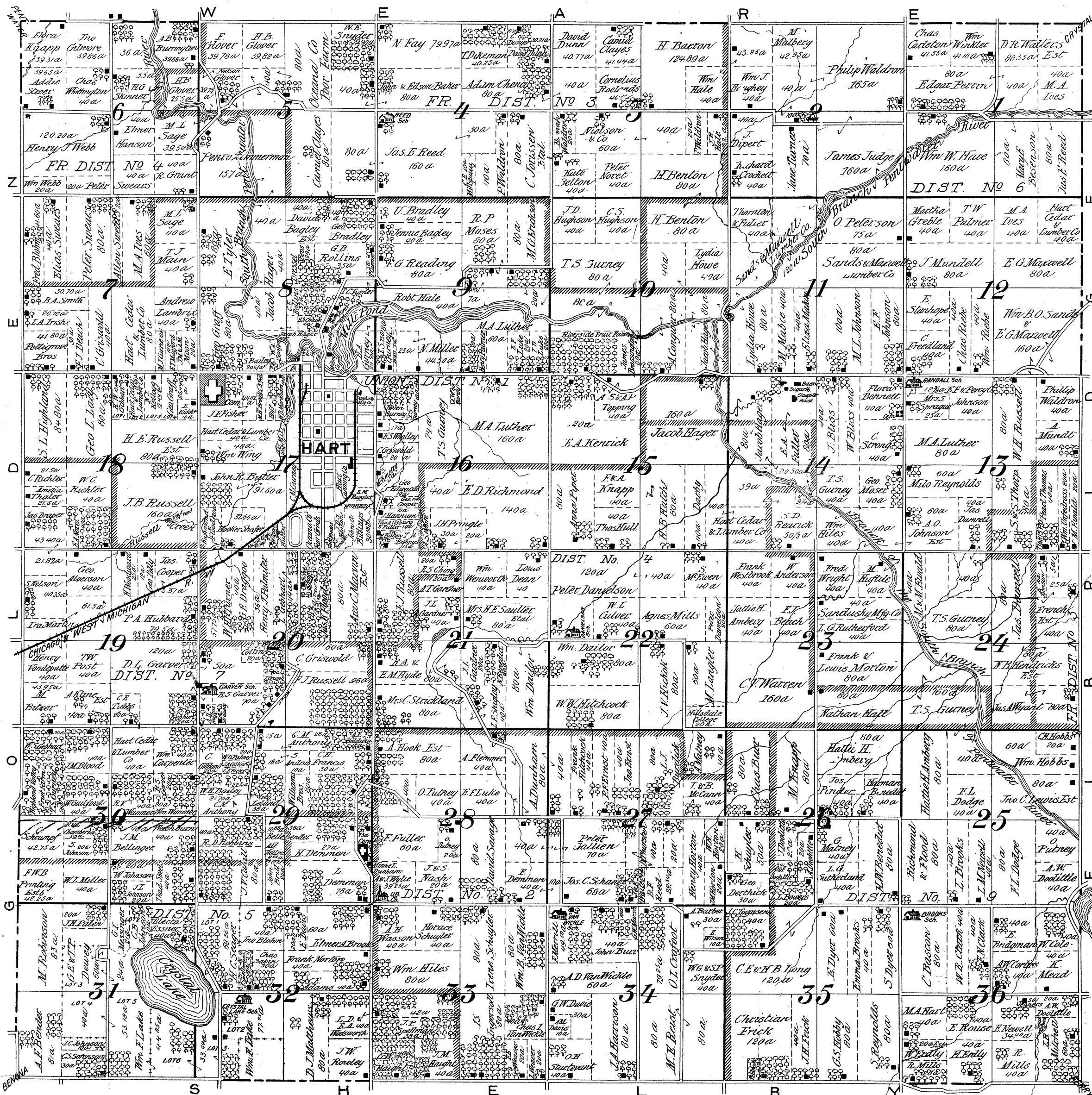


MAP OF HART

Township 15 North. Range 17 West.

Scale, 2 inches to the mile.

FULLER APPRAISALS
No. 1 VANDENBERG CENTER
GRAND RAPIDS, MICHIGAN

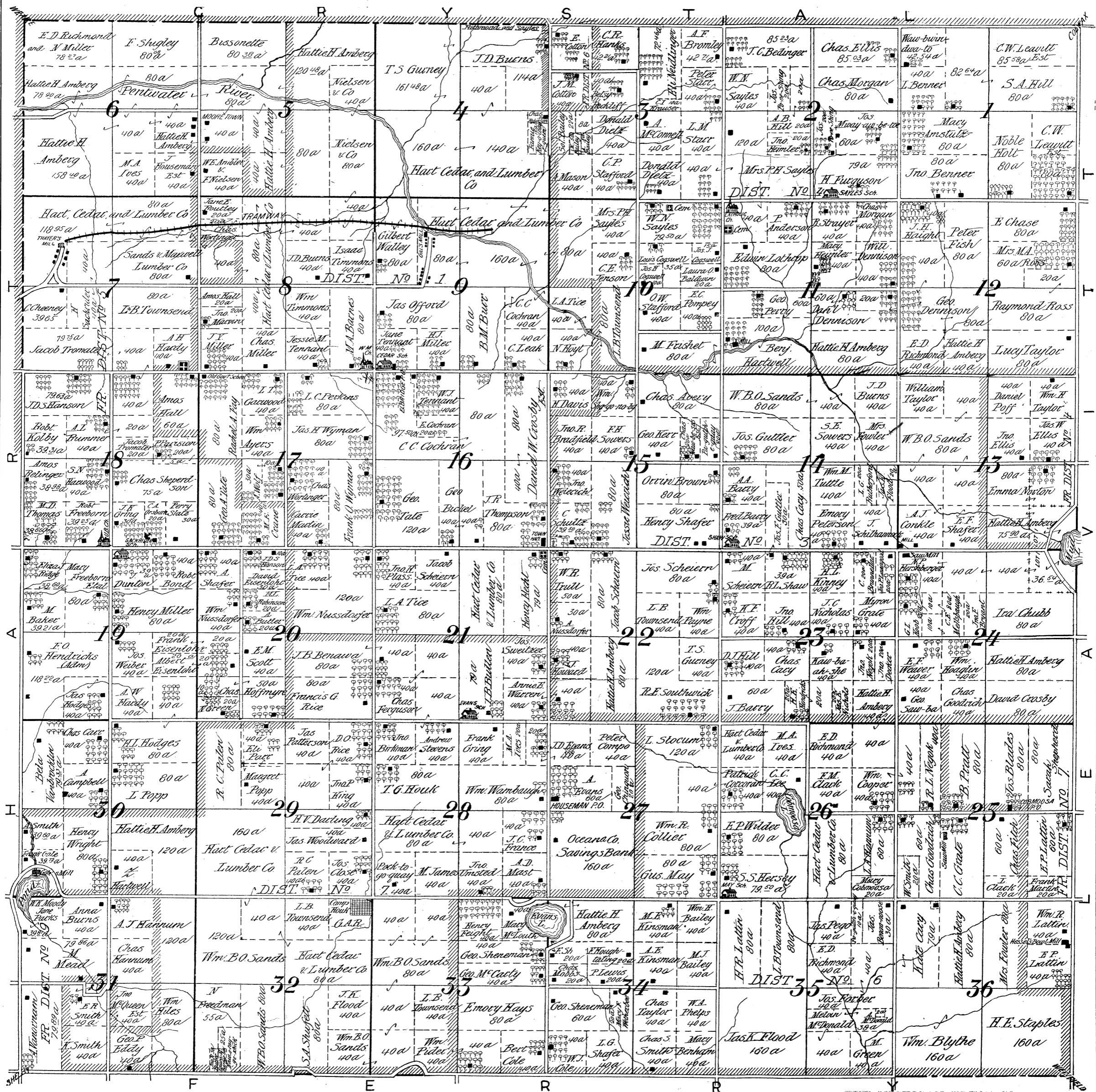


MAP OF ELBRIDGE

Township 15 North. Range 16 West.

Scale, 2 inches to the mile.

FULLER APPRAISALS
No. 1 VANDENBERG CENTER
GRAND RAPIDS, MICHIGAN

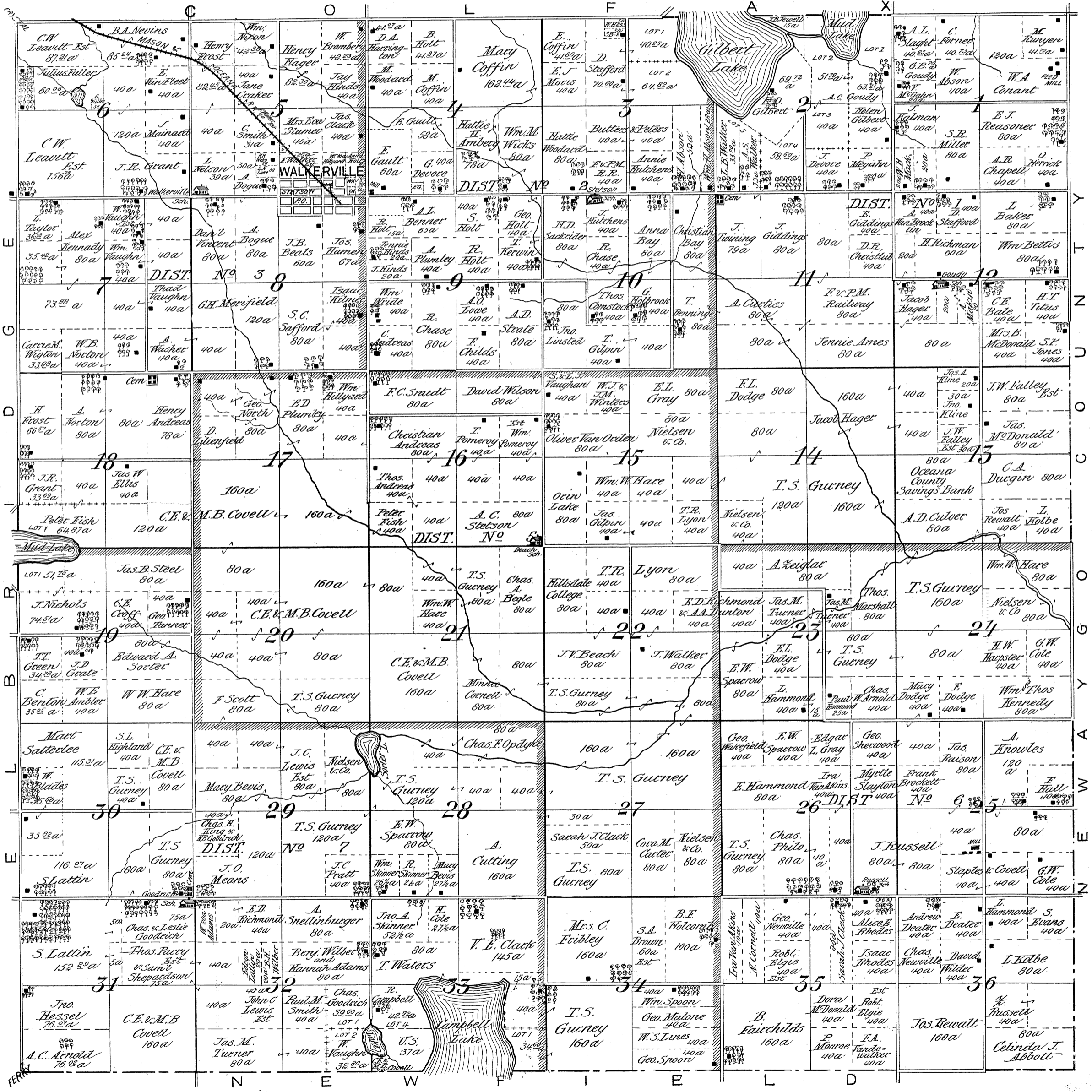


MAP OF LEAVITT

Township 15 North. Range 15 West.

Scale, 2 inches to the mile.

FULLER APPRAISALS
No. 1 VANDENBERG CENTER
GRAND RAPIDS, MICHIGAN



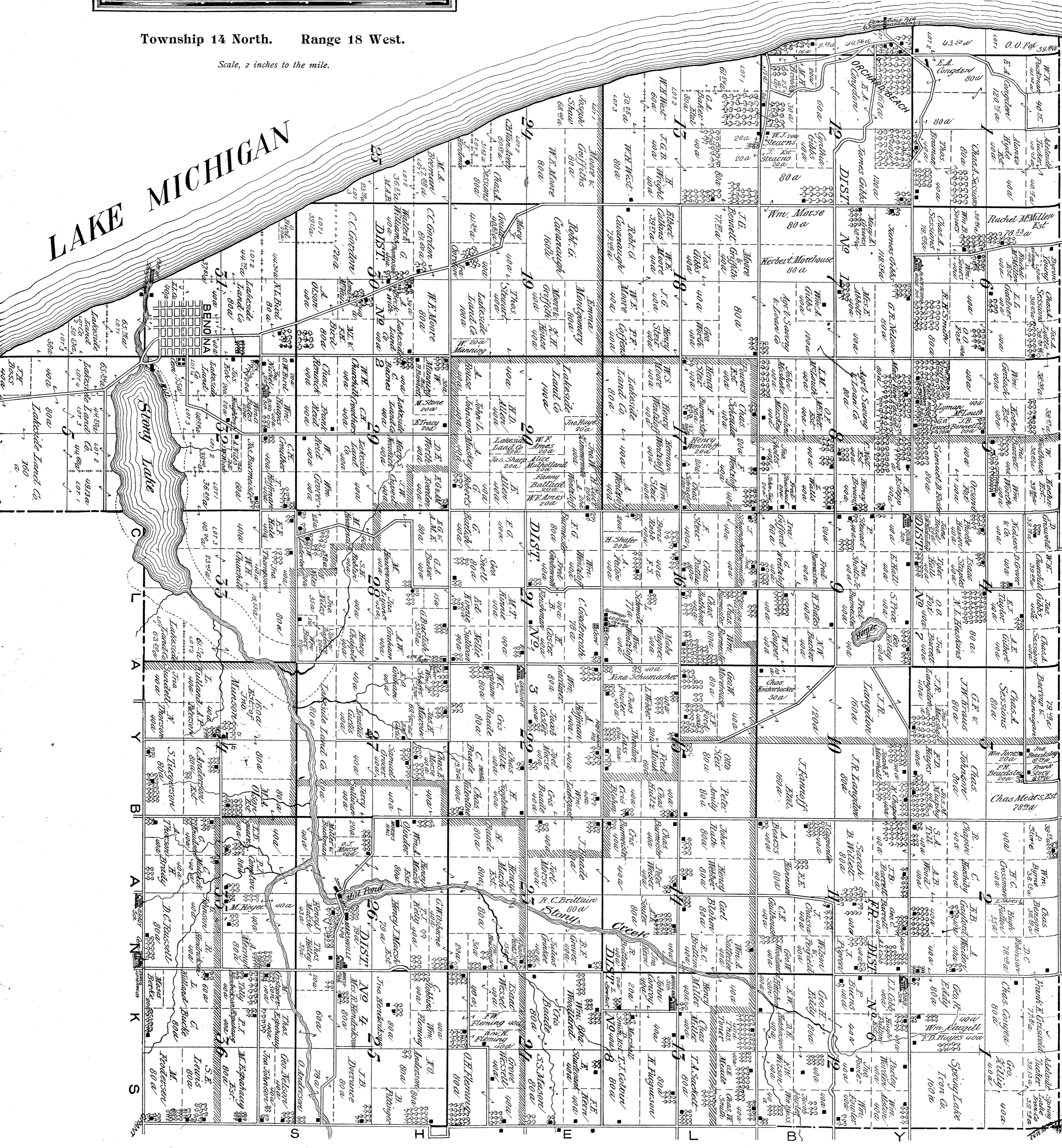
MAP OF BENONA

FULLER APPRAISALS
No. 1 VANDENBERG CENTER
GRAND RAPIDS, MICHIGAN

Township 14 North. Range 18 West.

Scale, 2 inches to the mile.

LAKE MICHIGAN

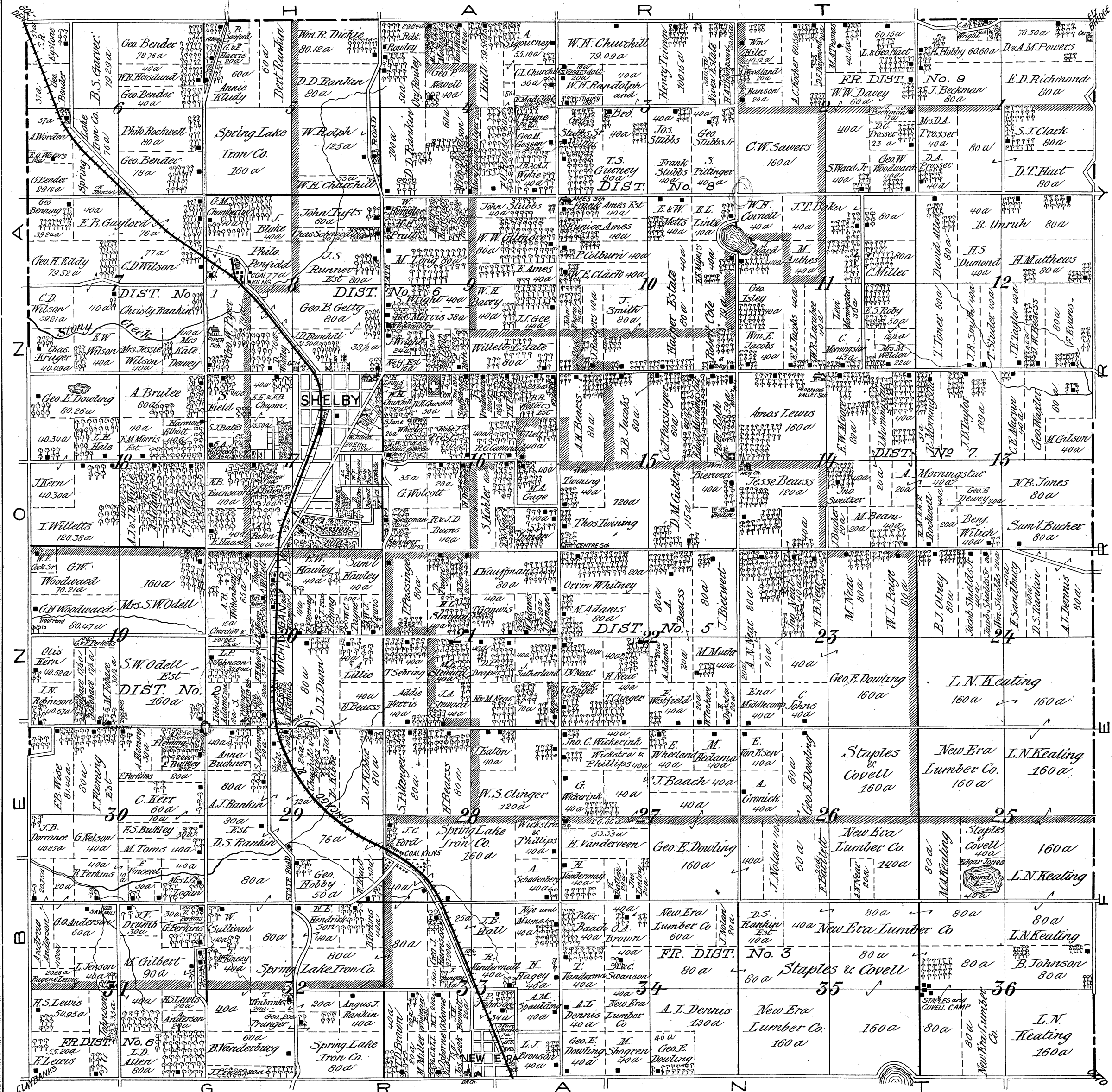


MAP OF SHELBY

FULLER APPRAISALS
No. 1 VANDENBERG CENTER
GRAND

Township 14 North. Range 17 West.

Scale, 2 inches to the mile.

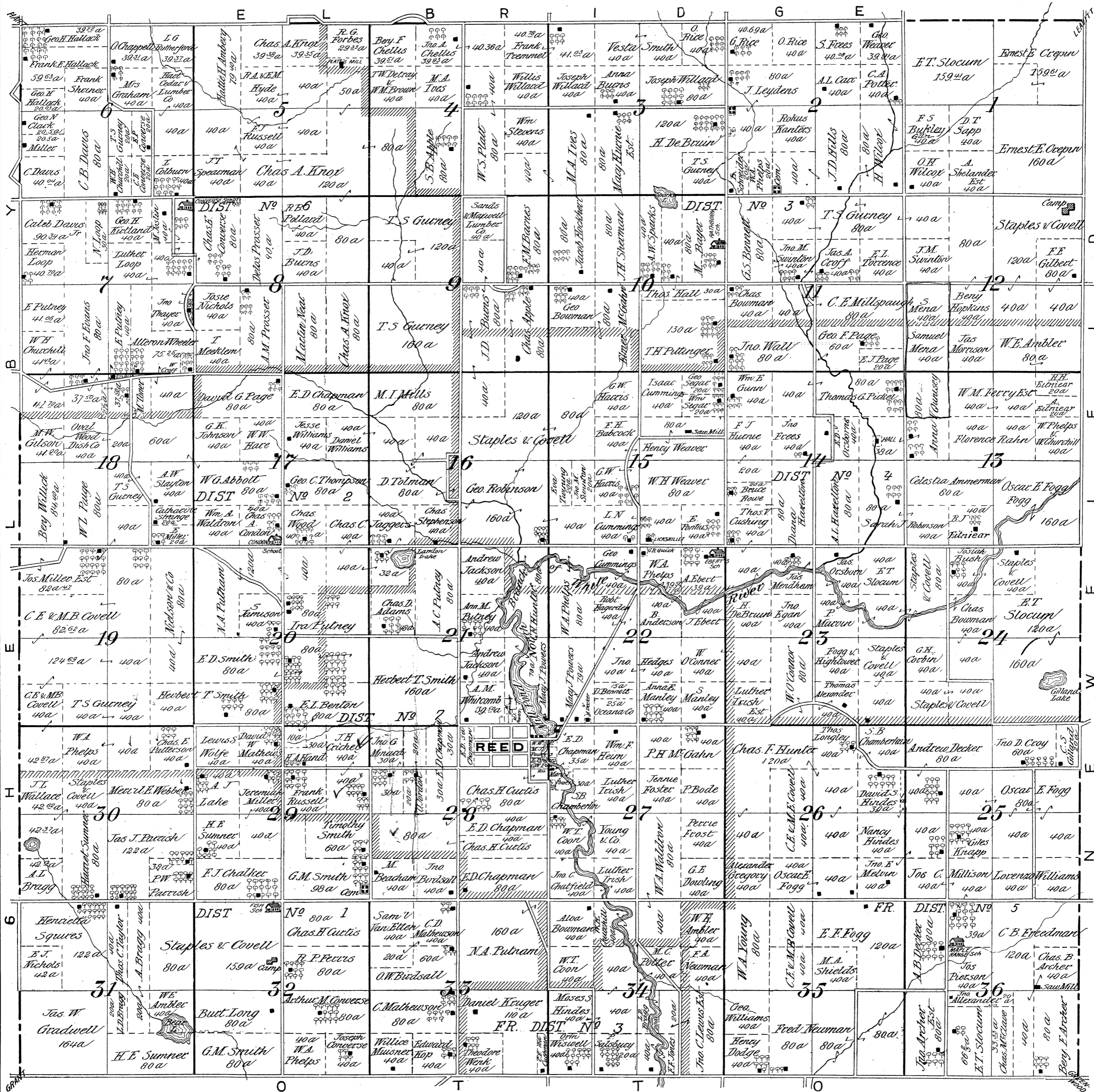


MAP OF FERRY

Township 14 North. Range 16 West.

Scale, 2 inches to the mile.

FULLER APPRAISALS
No. 1 VANDENBERG CENTER
GRAND RAPIDS, MICHIGAN

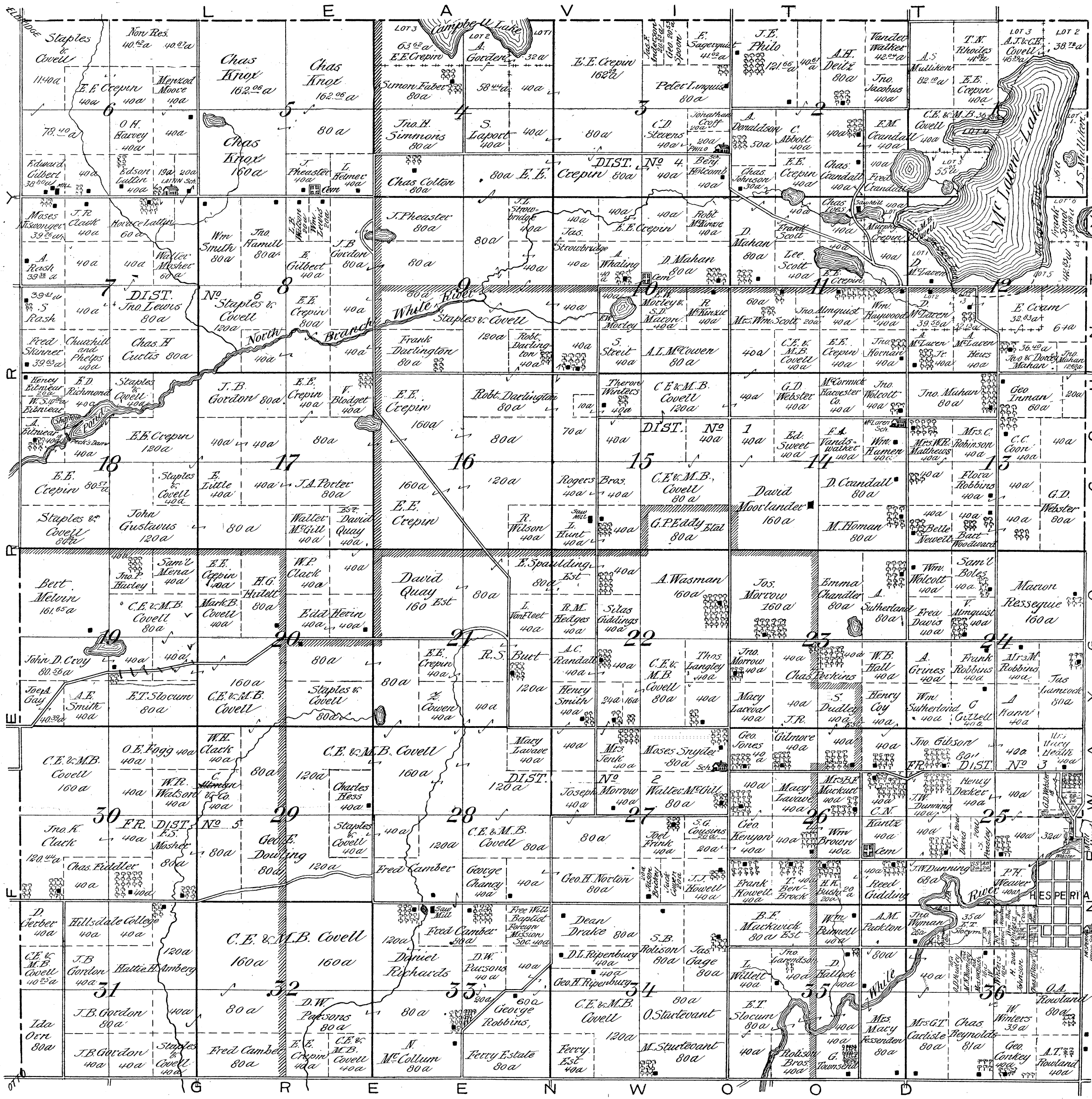


MAP OF NEWFIELD

Township 14 North. Range 15 West.

Scale, 2 inches to the mile.

FULLER APPRAISALS
No. 1 VANDENBERG CENTER
GRAND RAPIDS, MICHIGAN

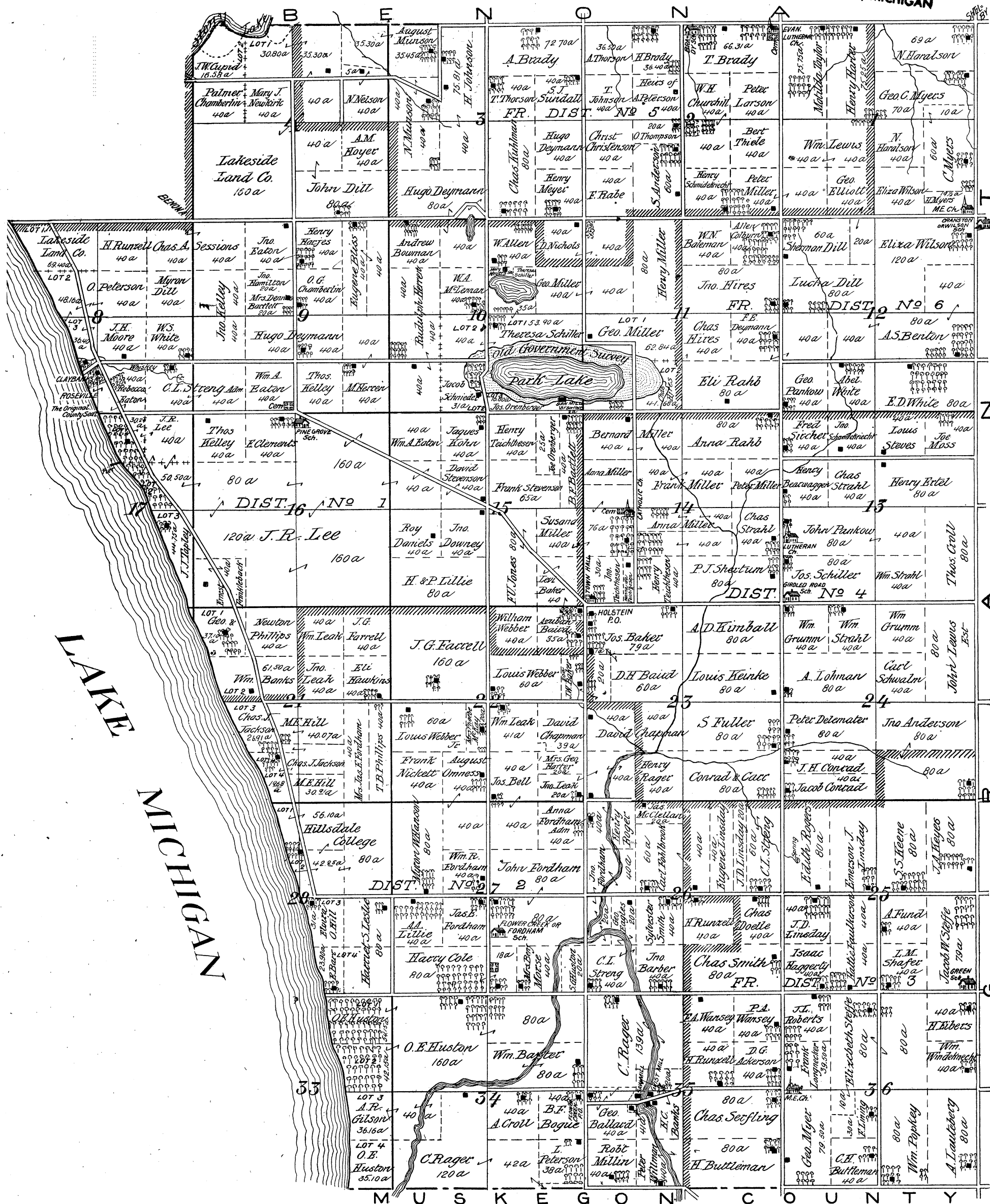


MAP OF CLAYBANKS

Township 13 North. Range 18 West.

Scale, 2 inches to the mile.

FULLER APPRAISALS
No. 1 VANDENBERG CENTER
GRAND RAPIDS, MICHIGAN

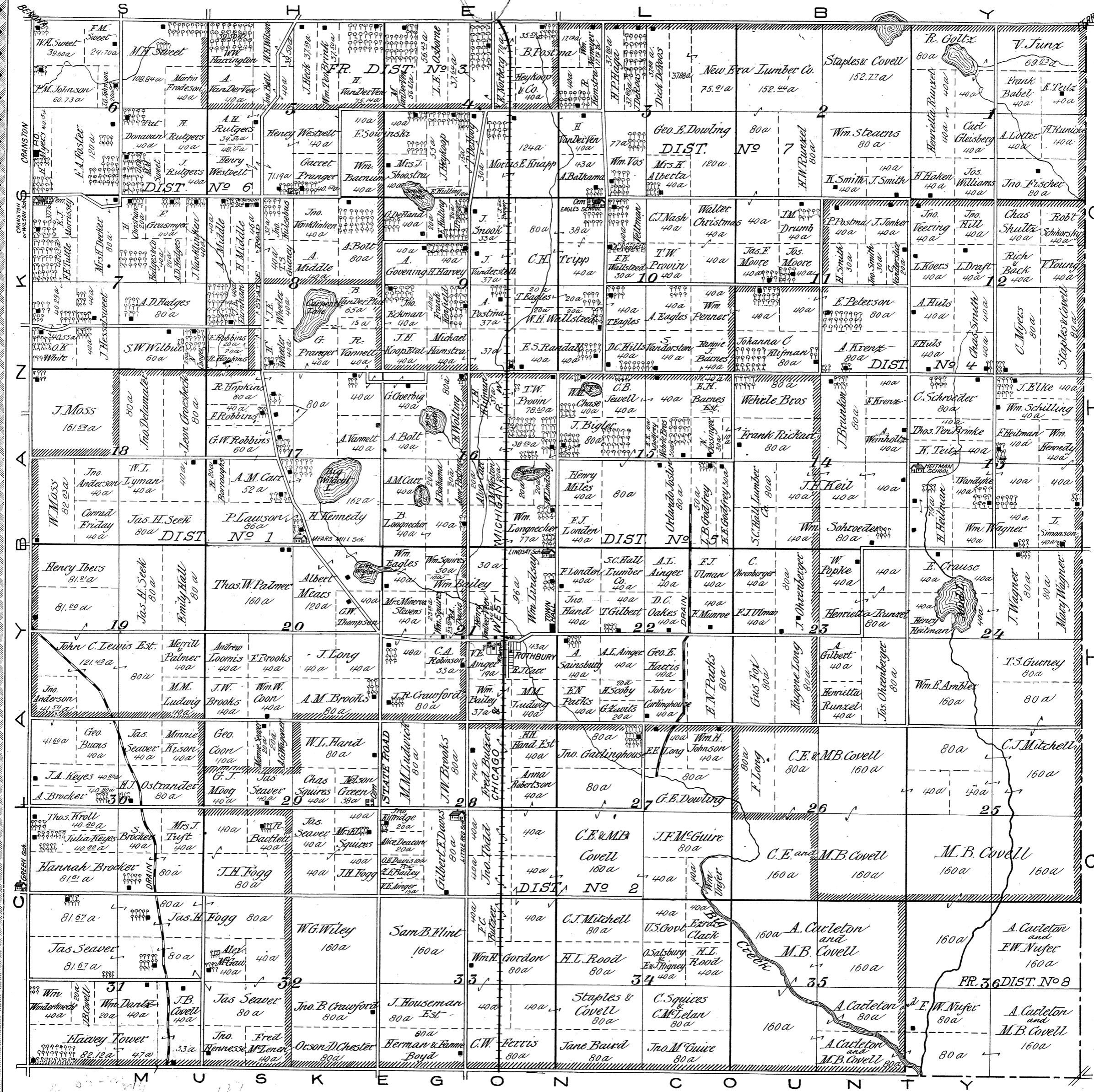


MAP OF GRANT

Township 13 North. Range 17 West.

Scale, 2 inches to the mile.

FULLER APPRAISALS
No. 1 VANDENBERG CENTER
GRAND RAPIDS, MICHIGAN

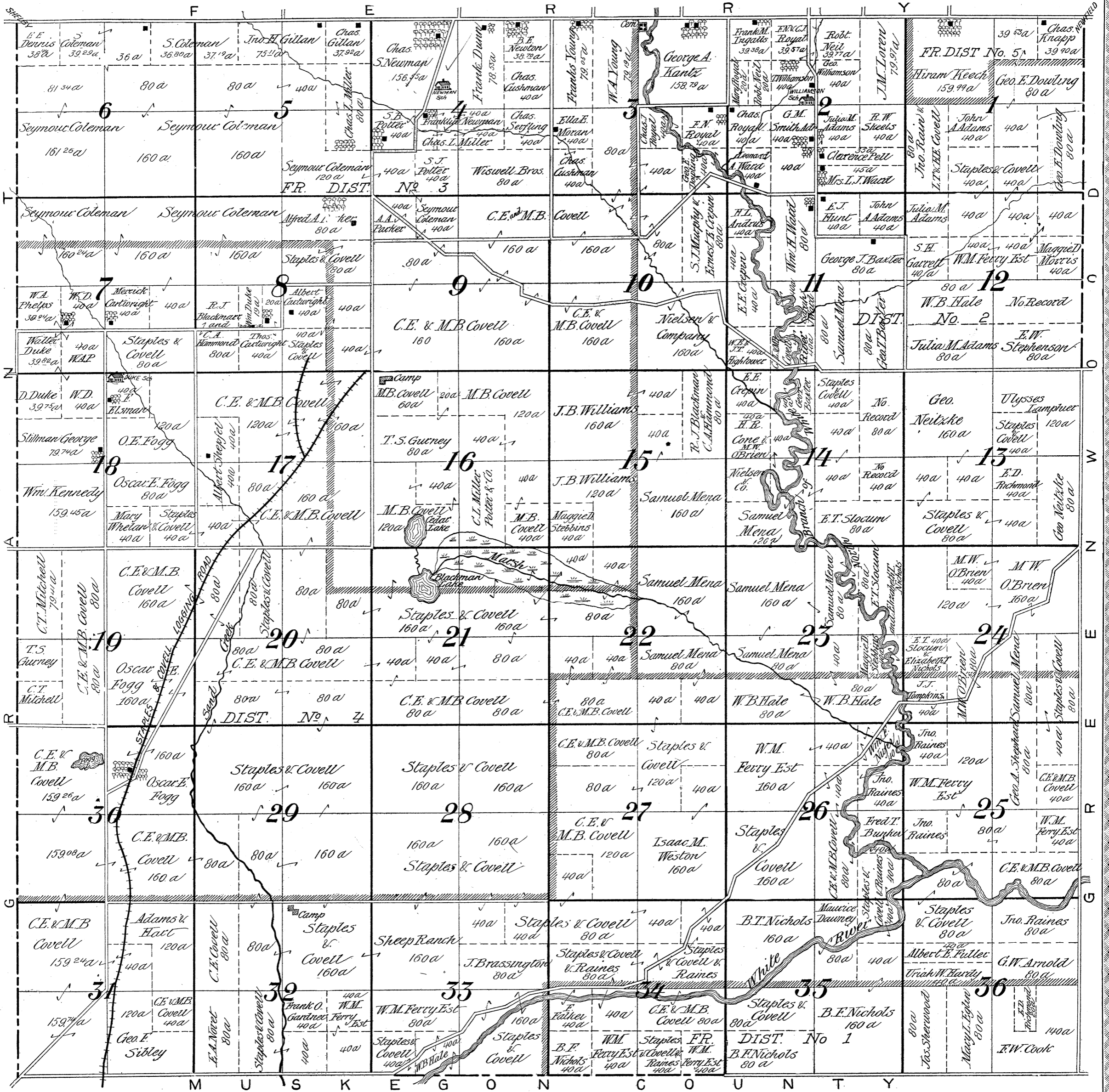


MAP OF OTTO

Township 13 North. Range 16 West.

Scale, 2 inches to the mile.

FULLER APPRAISALS
No. 1 VANDENBERG CENTER
GRAND RAPIDS, MICHIGAN

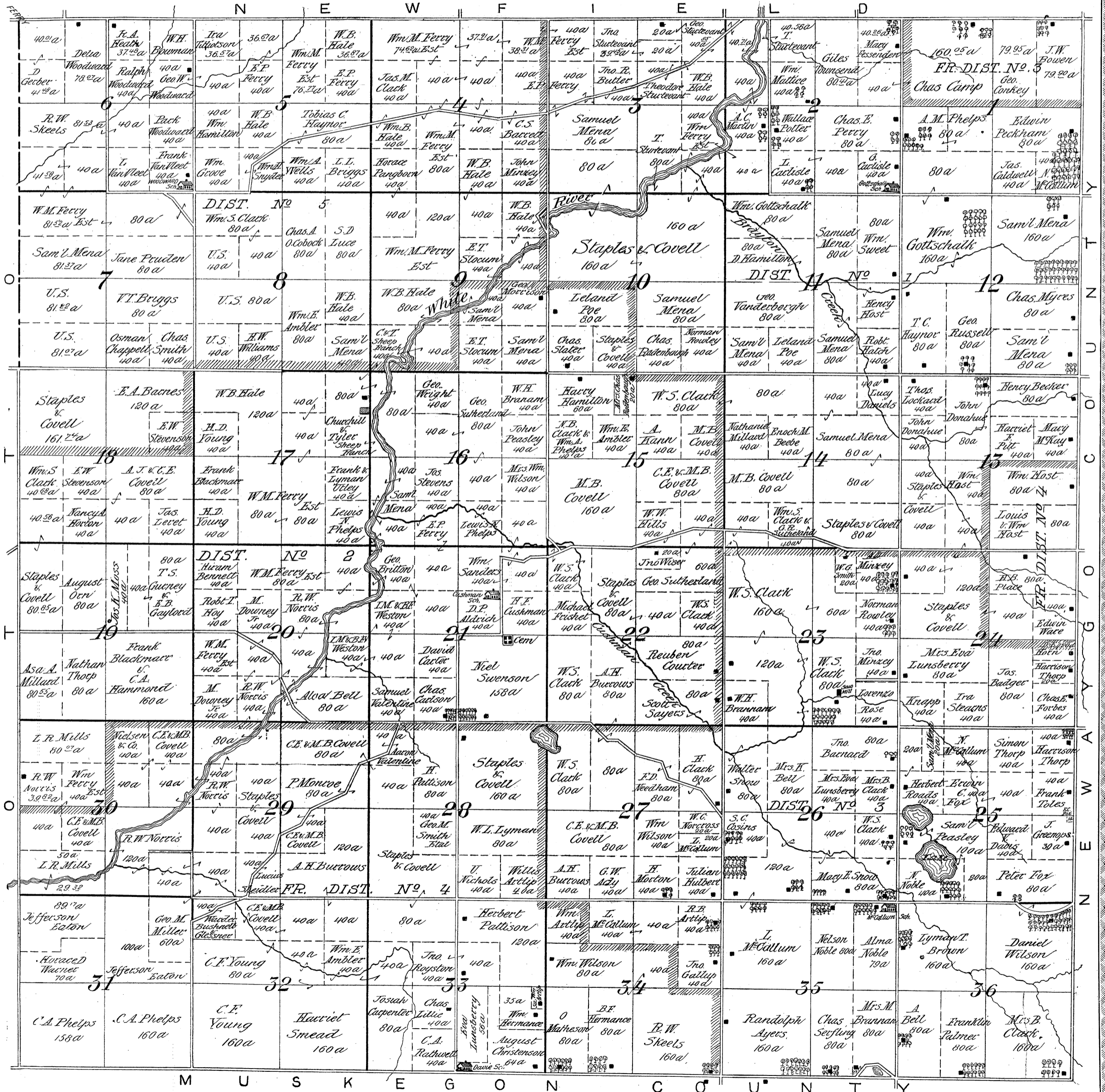


MAP OF GREENWOOD

Township 13 North. Range 15 West.

Scale, 2 inches to the mile.

FULLER APPRAISALS
No. 1 VANDENBERG CENTER
GRAND RAPIDS, MICHIGAN



FULLER APPRAISALS
No. 1 YANDEBERG CENTER
GRAND RAPIDS, MICHIGAN

MICHIGAN

LAKE

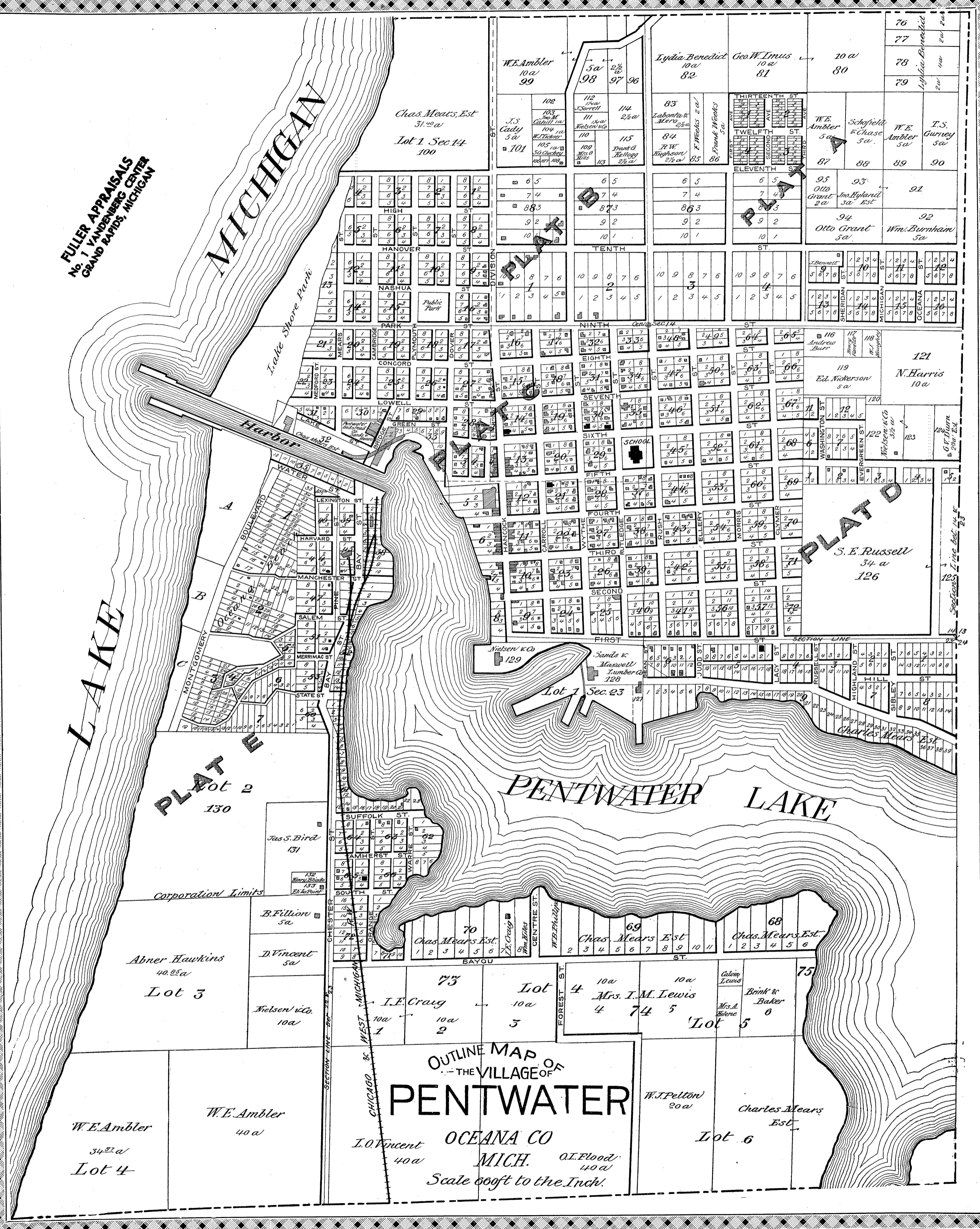
PENTWATER LAKE

PLAT 1
S. E. Russell
34 a
126

PLAT 2
130

OUTLINE MAP OF
THE VILLAGE OF
PENTWATER

OCEANA CO
MICH.
Scale 80ft to the Inch.



W.E. Ambler 10a 99
Lydia Benedict 10a 82
Geo. W. Imus 10a 81
10a 80

Chas. Mears, Est 31.40 a
Lot 1 Sec 14 100
J.S. Gady 5a 101
112 114
110 115
83 84
85 86
W.E. Ambler 5a 87
Schofield & Chase 5a 88
W.E. Ambler 5a 89
T.S. Gurney 5a 90

65 65 65 65
74 74 74 74
883 873 863 853
92 92 92 92
10 10 10 10

HANOVER ST
NASHUA ST
CONCORD ST
LOWELL ST
GREEN ST
SCHOOL ST

10 9 8 7 6
10 9 8 7 6
10 9 8 7 6
10 9 8 7 6

116 Andrew Burr
117
118
119 Ed. Nickerson 5a
120
121 N. Harris 10a
122
123
124

129
Sands & Maxwell
Lumber Co 128
Lot 1 Sec 23
127
125
126

126
S. E. Russell
34 a
126

129
Sands & Maxwell
Lumber Co 128
Lot 1 Sec 23
127
125
126

126
S. E. Russell
34 a
126

129
Sands & Maxwell
Lumber Co 128
Lot 1 Sec 23
127
125
126

126
S. E. Russell
34 a
126

129
Sands & Maxwell
Lumber Co 128
Lot 1 Sec 23
127
125
126

126
S. E. Russell
34 a
126

129
Sands & Maxwell
Lumber Co 128
Lot 1 Sec 23
127
125
126

126
S. E. Russell
34 a
126

129
Sands & Maxwell
Lumber Co 128
Lot 1 Sec 23
127
125
126

126
S. E. Russell
34 a
126

FULLER APPRAISALS
1111 VANDENBERG CENTER
GRAND RAPIDS, MICHIGAN 49506

42 **PLAT A OF PENTWATER**

Note. Distances on Kellogg's Sub. in feet, other distances in chains and links.

Lydia Benedict
10 a
82

George W. Imus
10 a
81

George W. Imus
10 a
80

76 2a

77 2a

78
Lydia Benedict
4a

79 2a

Scale 3chs 198 ft to the Inch

Labonta & Mero
2 1/2 a
83

F. Weeks
2a
85

F. Weeks
3a
86

R.W. Hughson
2 1/2 a
84

THIRTEENTH ST.		THIRTEENTH ST.	
1	2	1	2
3	4	3	4
5	6	5	6
7	8	7	8
9	10	9	10
11	12	11	12
13	14	13	14
15	16	15	16
17	18	17	18
19	20	19	20
TWELFTH ST.		TWELFTH ST.	
1	2	1	2
3	4	3	4
5	6	5	6
7	8	7	8
9	10	9	10
11	12	11	12
13	14	13	14
15	16	15	16
17	18	17	18
19	20	19	20
ELEVENTH ST.		ELEVENTH ST.	
1	2	1	2
3	4	3	4
5	6	5	6
7	8	7	8
9	10	9	10
11	12	11	12
13	14	13	14
15	16	15	16
17	18	17	18
19	20	19	20

W.E. Ambler
5a
87

Schofield & Chase
15a
88

W.E. Ambler
5a
89

I.S. Gurney
5a
90

6 Nielsen & Co.
7 A. Wendelboe
8 Job Harrison
9 John M. Carmick
10 John M. Carmick

5 Joseph Soden
4 Joseph Soden
3 J. Scanlan
2 Nielsen & Co.
1 Joseph Soden

6 Nielsen & Co.
7 Otto Grant
8 Thos. Fox
9 A.A. Gurney
10 A.A. Gurney

5 Nielsen & Co.
4 Peter Hannifin
3 Fred Nielsen
2 Nielsen & Co.
1 Nielsen & Co.

6 Otto Grant
7 John Hyland
8 John Hyland, Est.
9 Otto Grant
10 Wm. Buchanan

5 Otto Grant
4 John Hyland, Est.
3 John Hyland, Est.
2 Wm. Buchanan
1 Wm. Buchanan

10 W.B. Sands
9 W.D. Clark
8 W.D. Clark
7 W.D. Clark
6 W.D. Clark
5 W.D. Clark
4 W.D. Clark
3 W.D. Clark
2 W.D. Clark
1 W.D. Clark

10 William T. Evans
9 William T. Evans
8 William T. Evans
7 William T. Evans
6 William T. Evans
5 William T. Evans
4 William T. Evans
3 William T. Evans
2 William T. Evans
1 William T. Evans

Bennett
5 J.D. Brown
4 Andrew Bate
3 Andrew Bate
2 Francis W. Fincher
1 Francis W. Fincher

5 Nielsen & Co.
4 Nielsen & Co.
3 Nielsen & Co.
2 Nielsen & Co.
1 Nielsen & Co.

43 **PLAT B OF PENTWATER**

Scale 198 feet to the Inch

Note. Distances on Middlesex Plat are given in feet, other distances in chains and links.

100 Charles Meacs, Est.
31.40 a
Lot 1 Sec. 14

W.E. Ambler
10 a
99

J.S. Cady
5a
101

No. 14 Record
702
John M. Cahill
103
W.J. Ticknor
104
S.G. Cludchey
105
106
107
108
109
110
111
112
113
114
115

J. Sorrell
1 1/4 a
112
Nielsen & Co.
1 1/4 a
113
Mrs. O. Hills
109
John Hall
113
Frank G. Kellogg
115

98 W.E. Ambler
5a
97 W.E. Ambler
2 1/2 a
Jacob Gleason
2 1/2 a

LAKE MICHIGAN

South Line Lot 1 19.40 chs

NORTH ST.
HIGH ST.
HANOVER ST.
CAMBRIDGE ST.
PLYMOUTH ST.
DOVER ST.
DIVISION ST.
TENTH ST.
NINTH ST.

MEARS ST.
CAMBRIDGE ST.
PLYMOUTH ST.
DOVER ST.
DIVISION ST.
TENTH ST.
NINTH ST.

Public Park

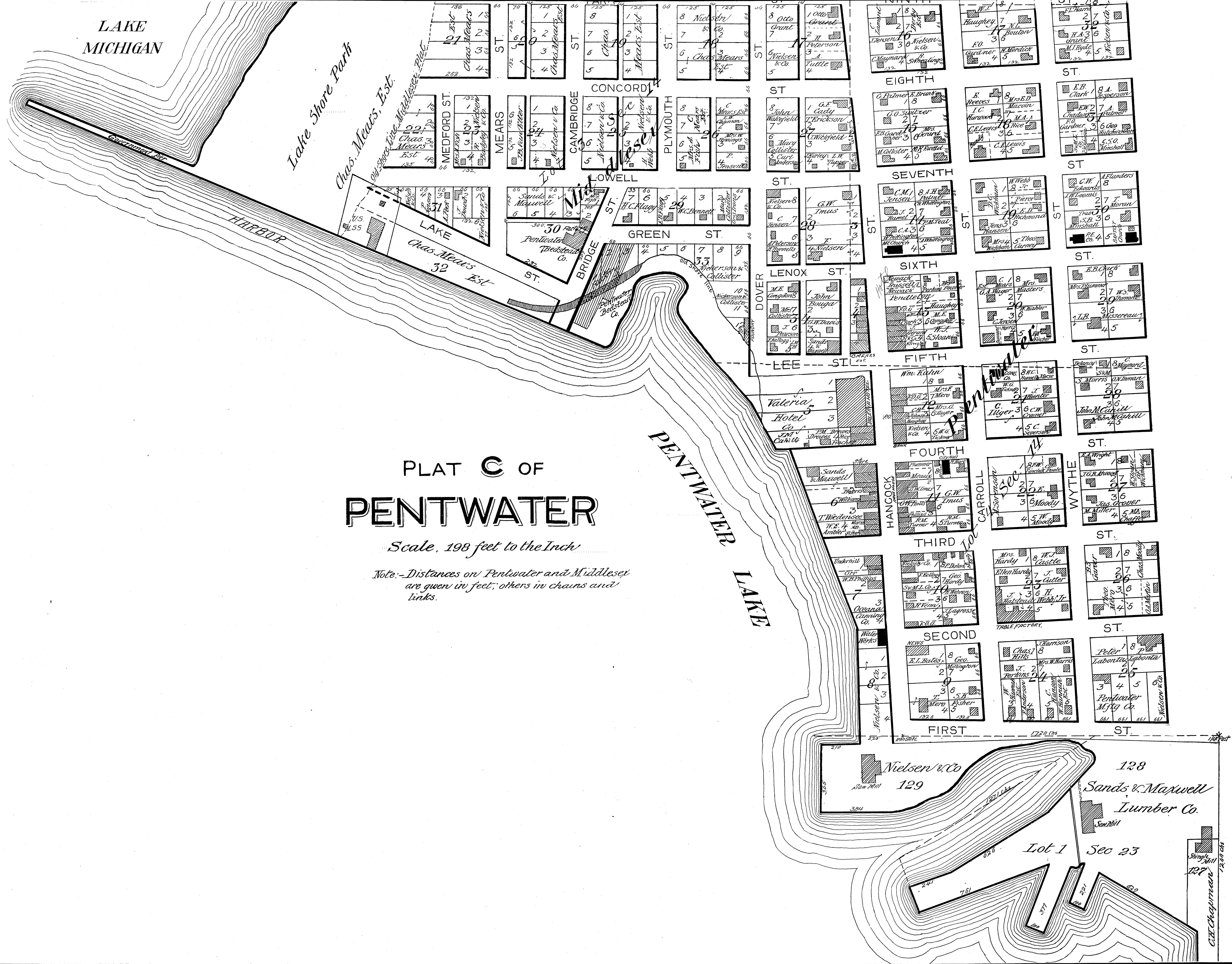
W.B. Sands
G.T. Sands
W.B. Sands
J.S. Lockwood

FULLER APPRAISALS
No. 1 VANDENBERG CENTER
GRAND RAPIDS, MICHIGAN

FULLER APPRAISALS
No. 1 VANDENBERG CENTER
GRAND RAPIDS, MICHIGAN

FULLER APPRAISALS
No. 1 VANDENBERG CENTER
GRAND RAPIDS, MICHIGAN CO.

LAKE MICHIGAN



PLAT C OF
PENTWATER

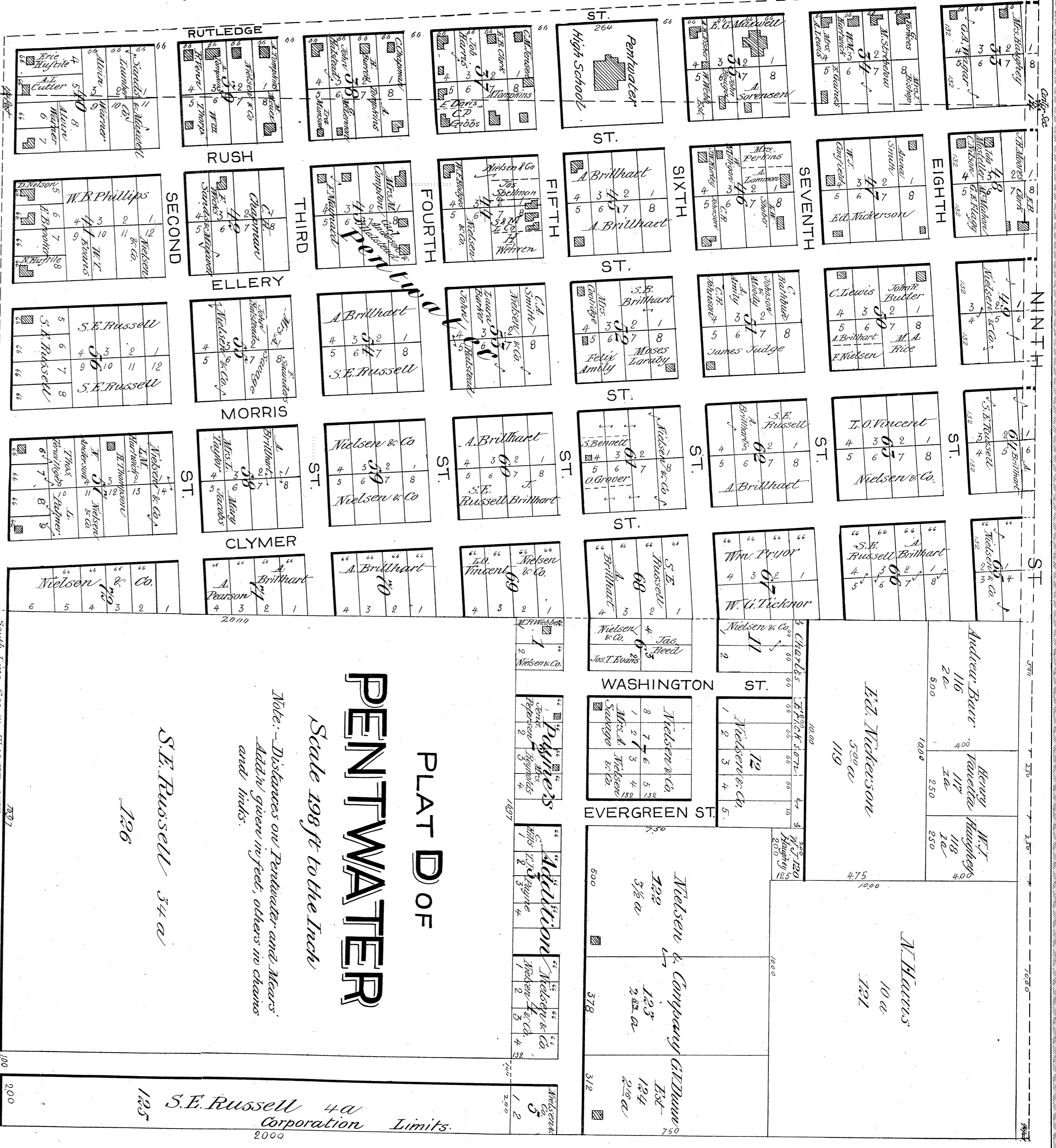
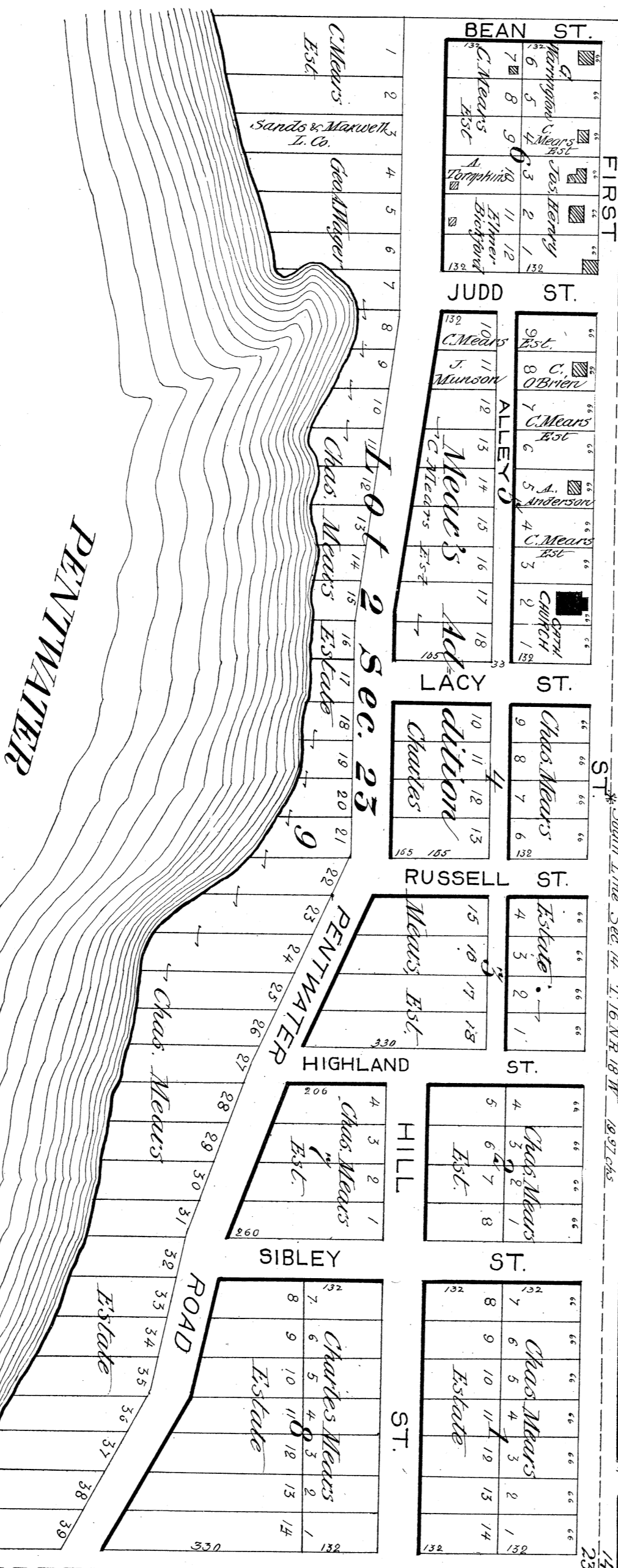
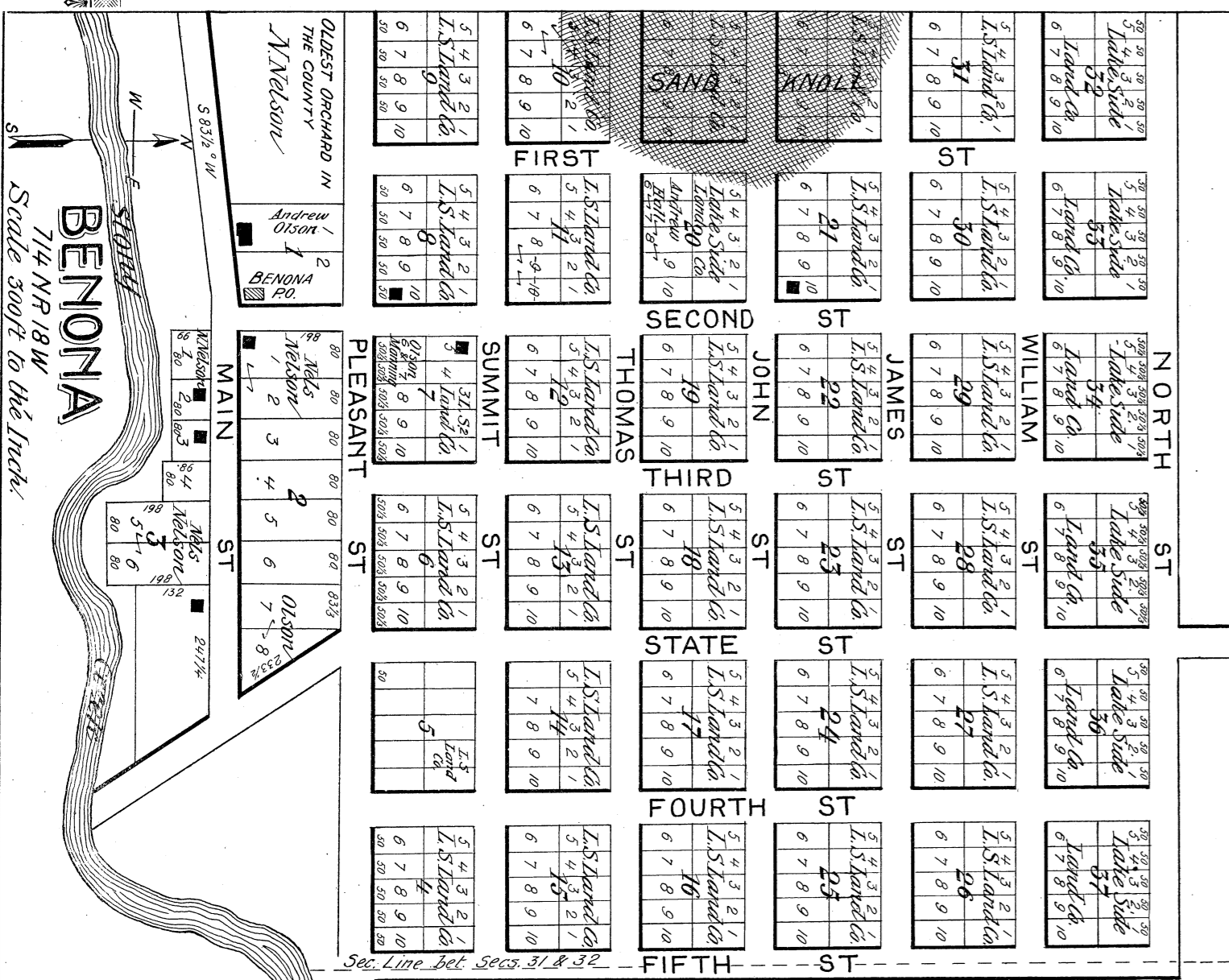
Scale, 198 feet to the Inch

Note:—Distances on Pentwater and Middlesex are given in feet; others in chains and links.

Nielsen & Co
 129

128
 Sands & Maxwell
 Lumber Co.

Lot 1 Sec 23



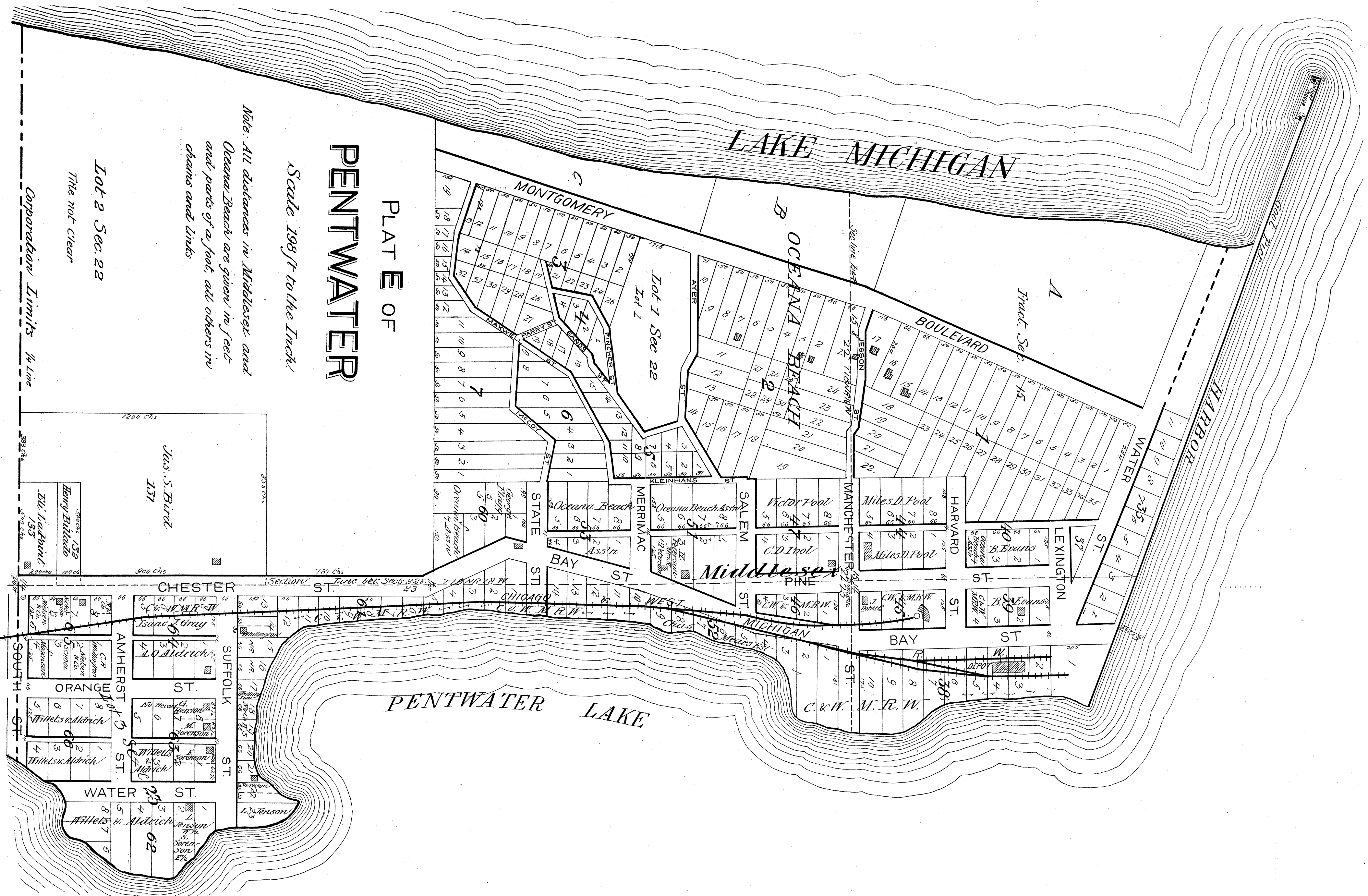
**PLAT D OF
PENTWATER**

Scale 198 ft to the Inch

Note: Distances on Pentwater and Mearns' Aerial given in feet, others in chains and links.

S.E. Russell 34 a
126

S.E. Russell 4 a
Corporation Limits.
125



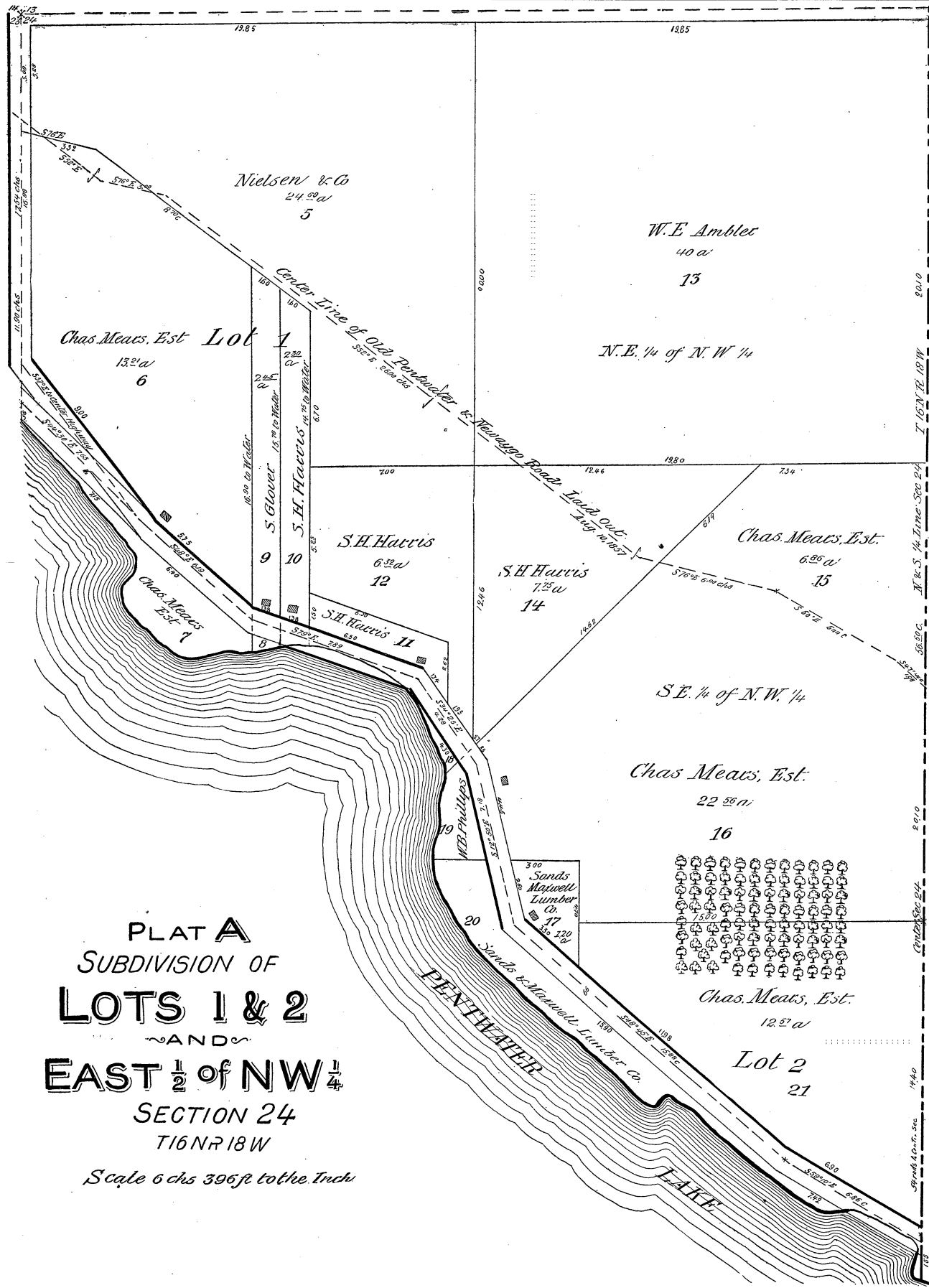
PLAT E OF
PENTWATER

Scale 198 ft to the Inch.

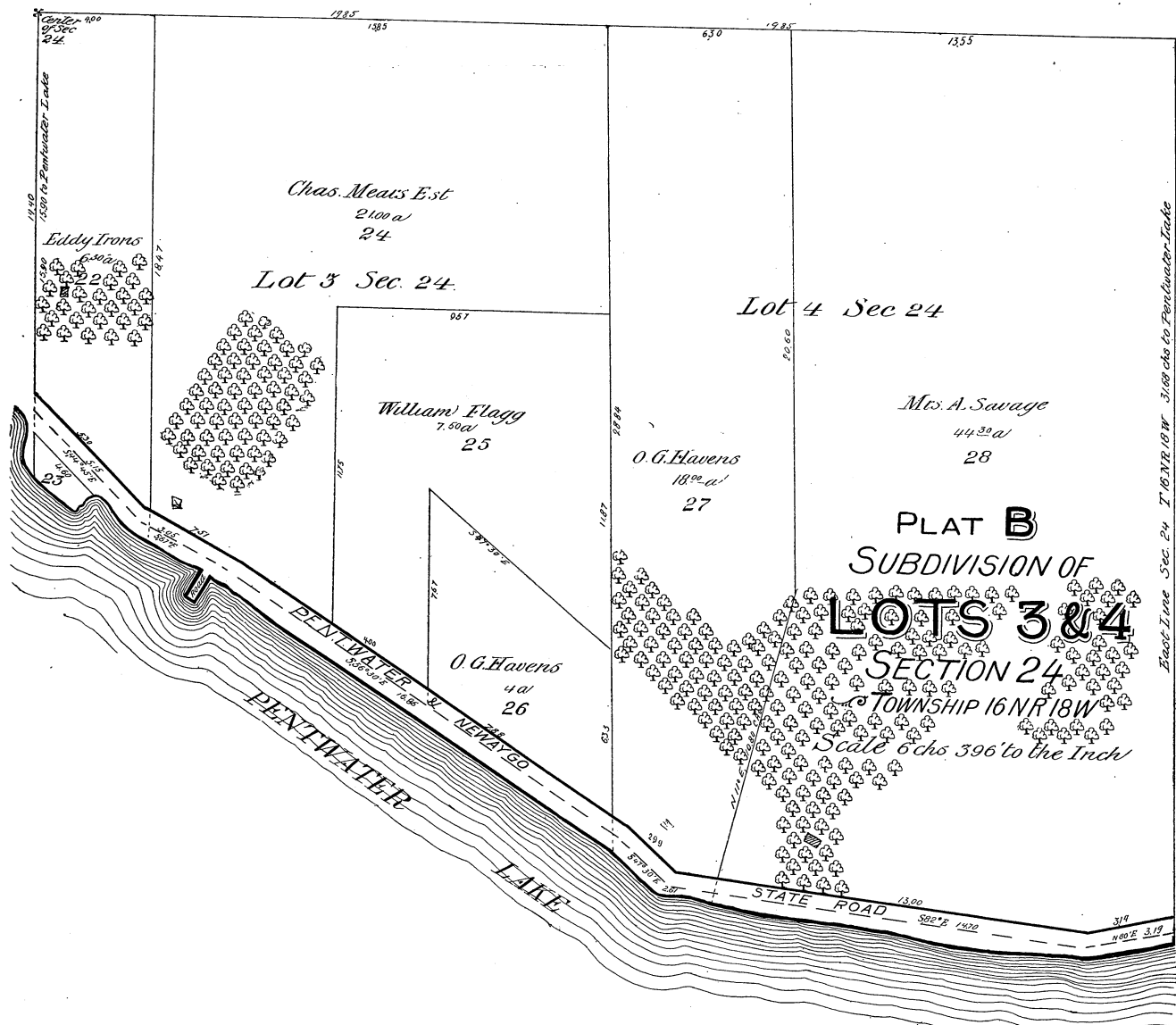
Note: All distances in Middlesex and
 Oceana Beach are given in feet
 and parts of a foot, all others in
 chains and links

Lot 2 Sec. 22
 Title not Clear

Corporation Limits 1/4 Line



PLAT A
 SUBDIVISION OF
LOTS 1 & 2
 AND
EAST 1/2 of NW 1/4
 SECTION 24
 T16N R18W
 Scale 6 chs 396' to the Inch



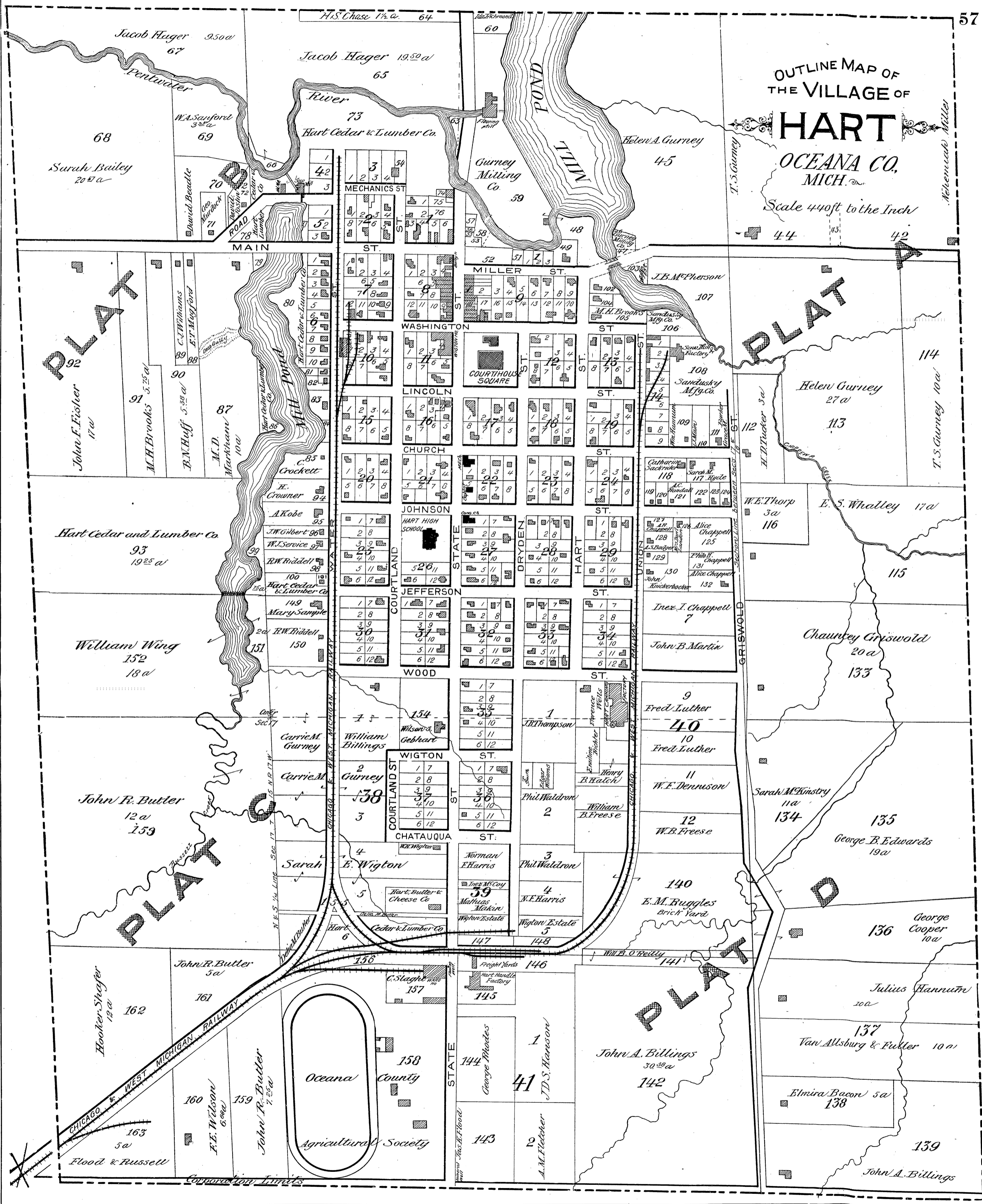
PLAT B
 SUBDIVISION OF
LOTS 3 & 4
 SECTION 24
 TOWNSHIP 16N R 18W
 Scale 6 chs 396' to the Inch

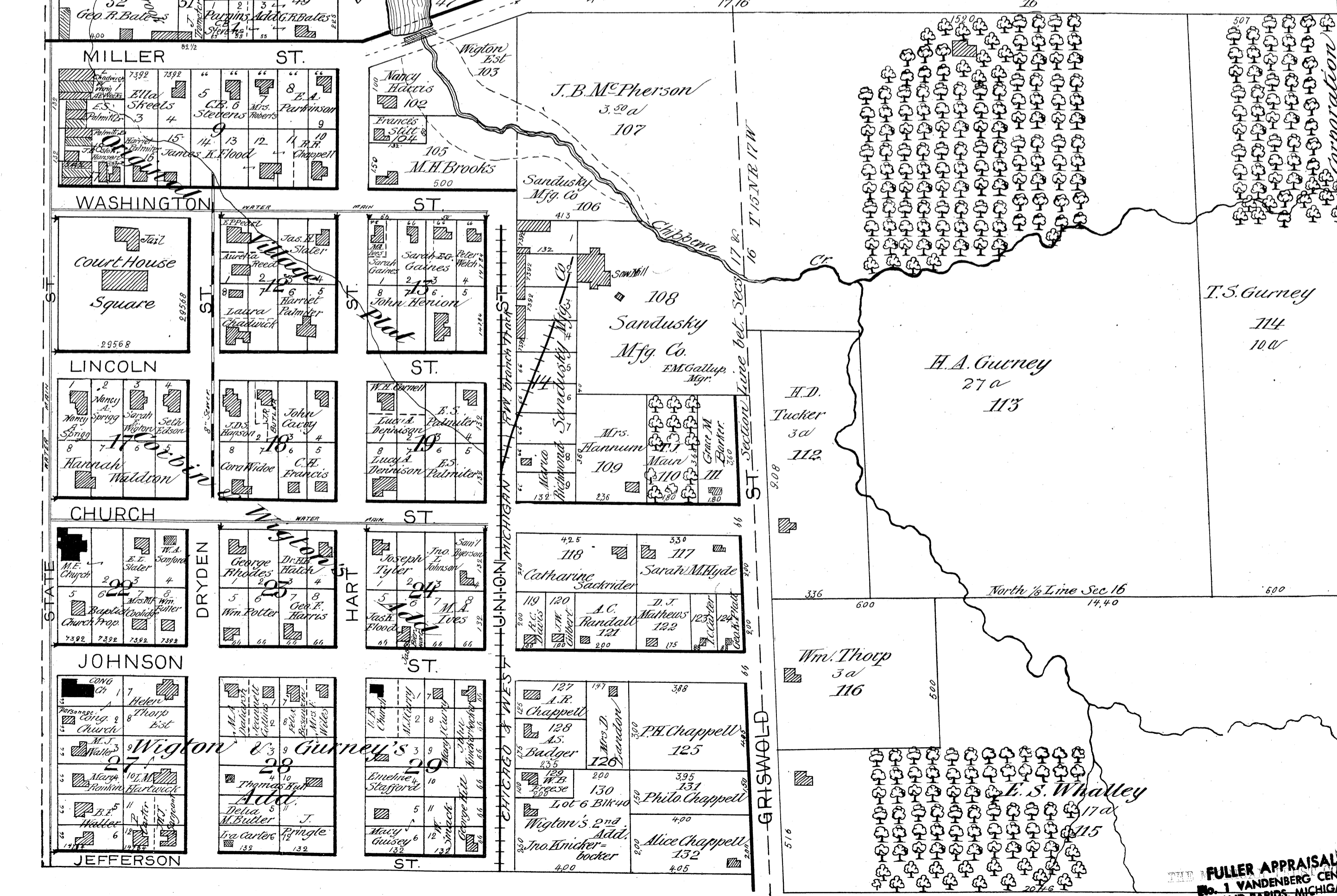
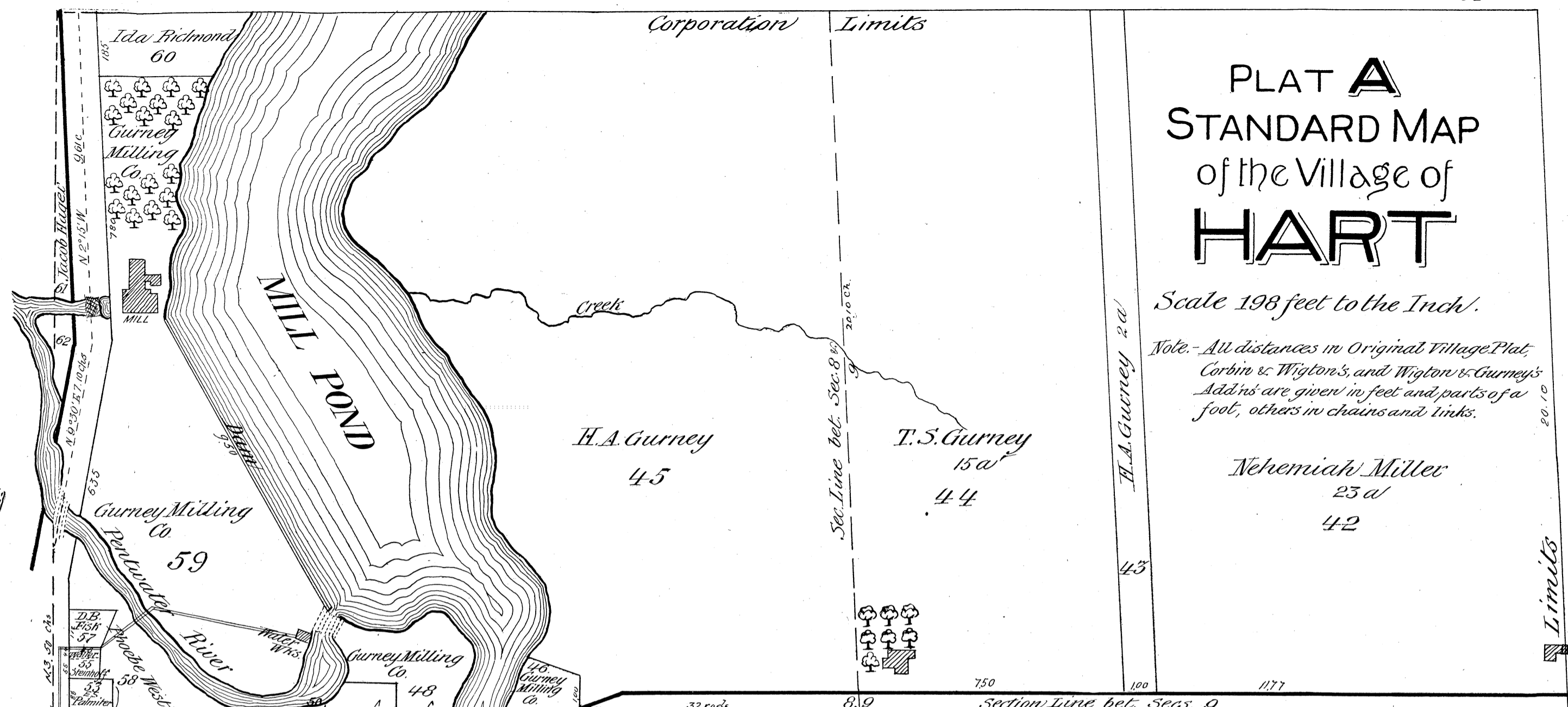
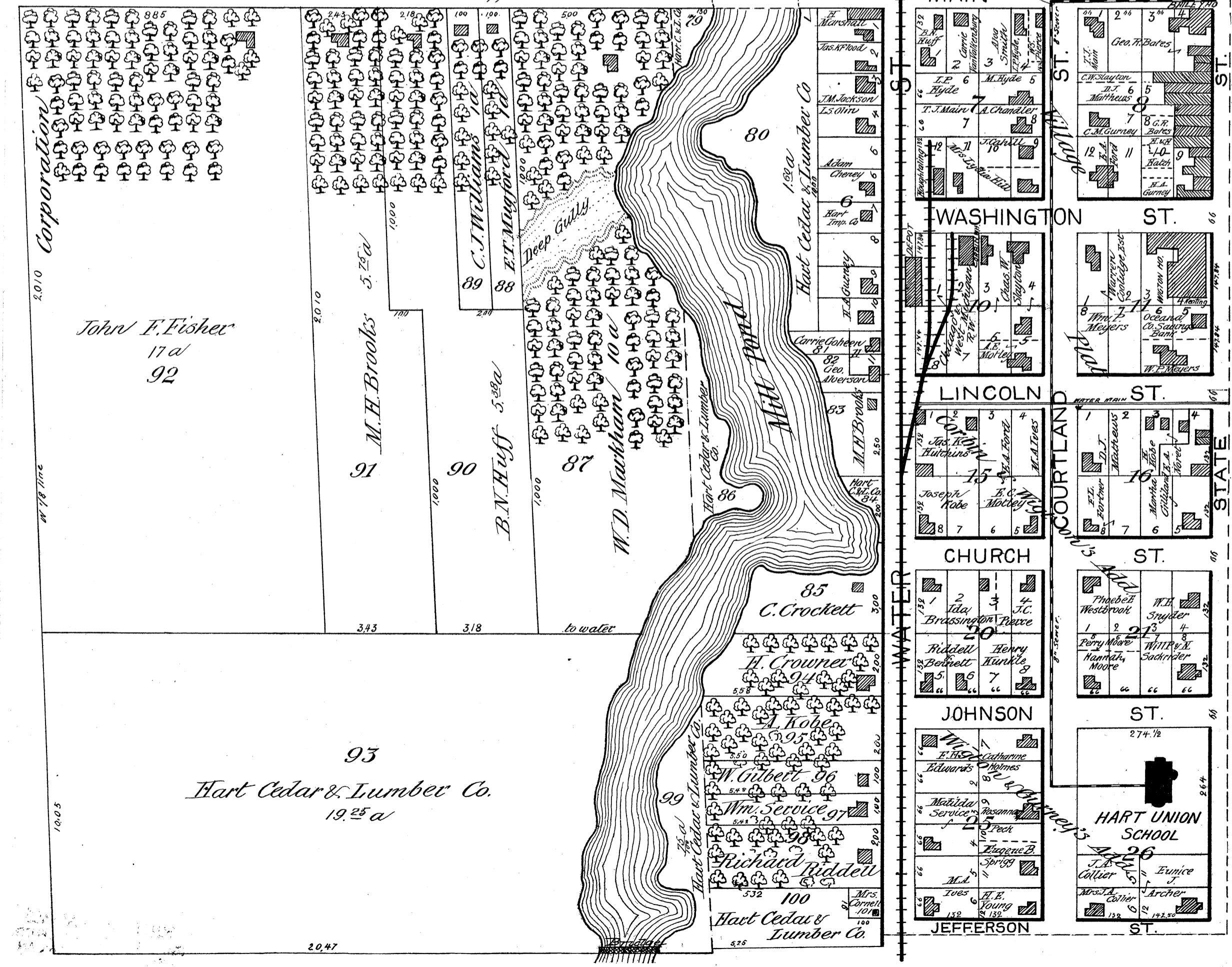
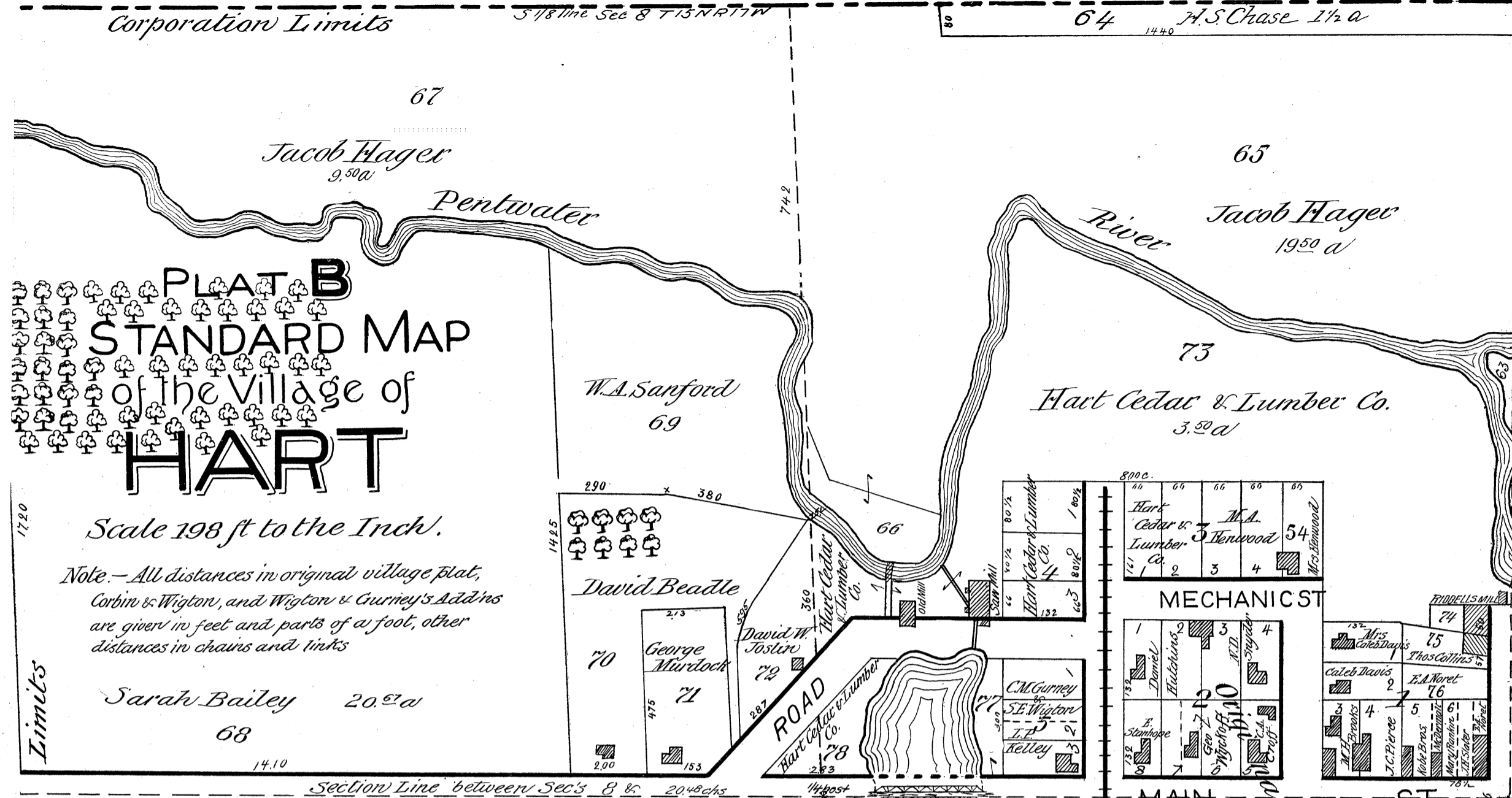
OUTLINE MAP OF THE VILLAGE OF

HART

OCEANA CO. MICH.

Scale 440ft to the Inch





PLAT C
STANDARD MAP
of the Village of
HART

Scale 198 ft to the Inch.

Note.-All distances in Wigton & Gurney's and Wigton's Addns are given in feet and parts of a foot, all others in chains and links.

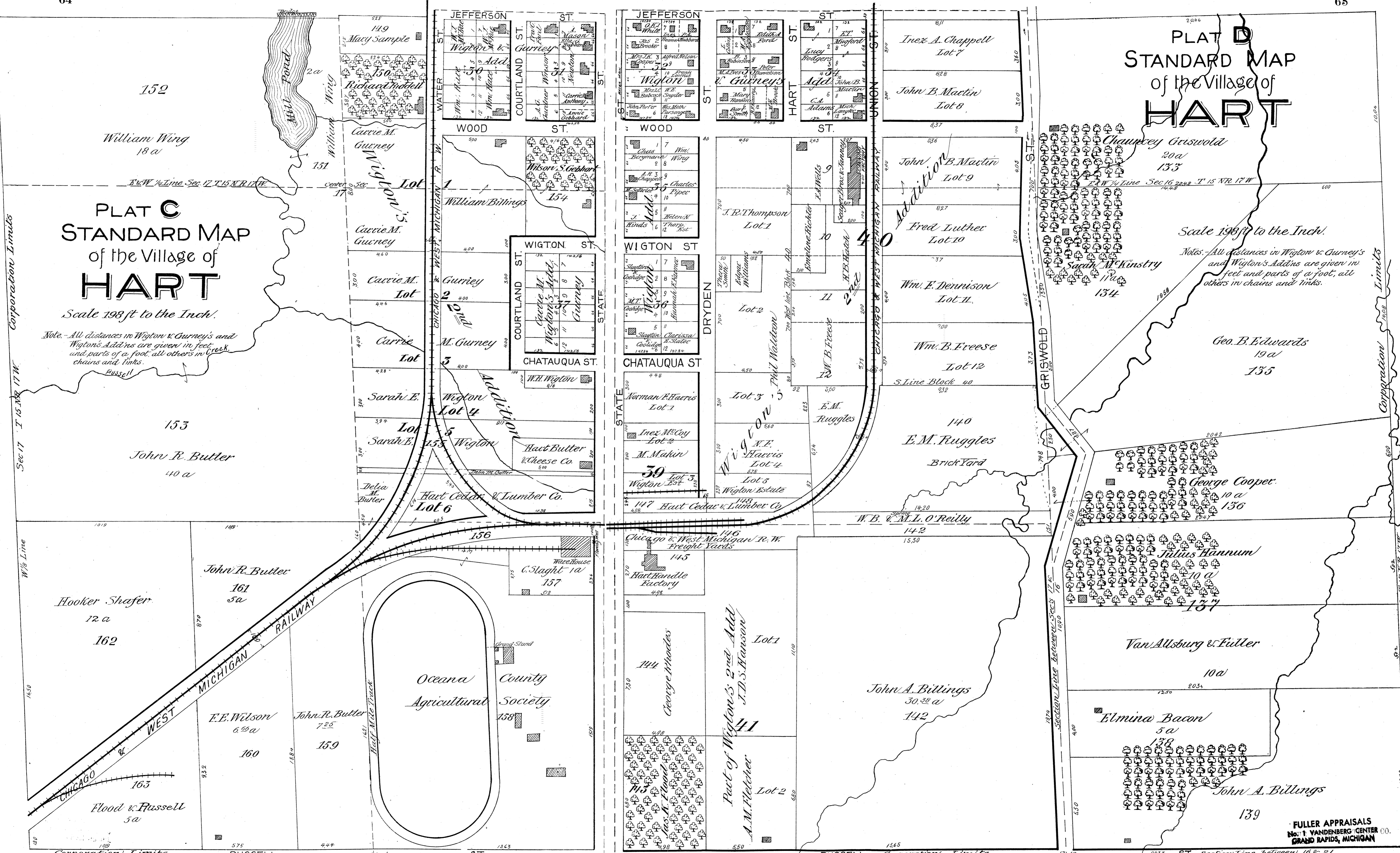
PLAT D
STANDARD MAP
of the Village of
HART

Scale 198 ft to the Inch.

Notes.-All distances in Wigton & Gurney's and Wigton's Addns are given in feet and parts of a foot, all others in chains and links.

Corporation Limits

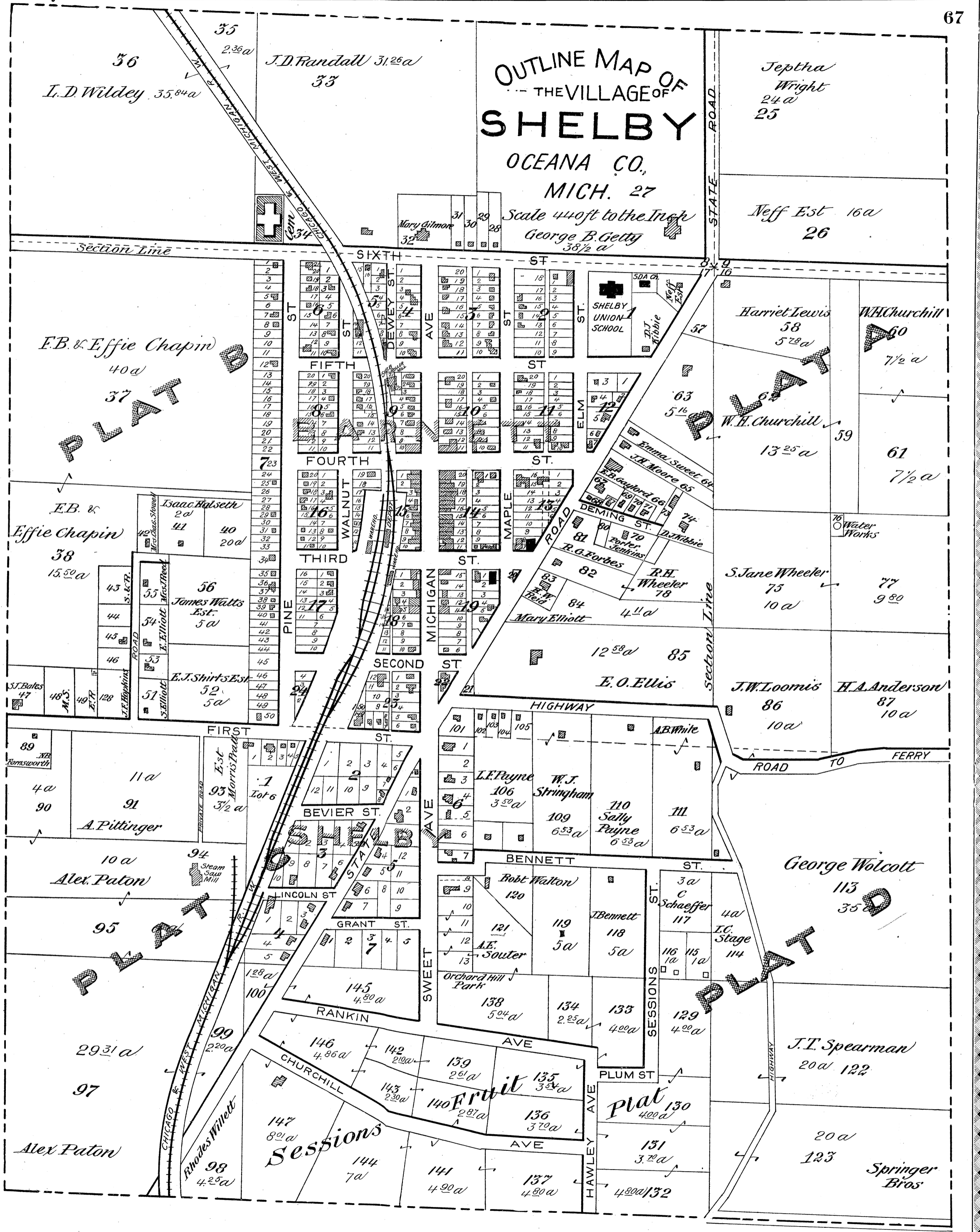
Corporation Limits



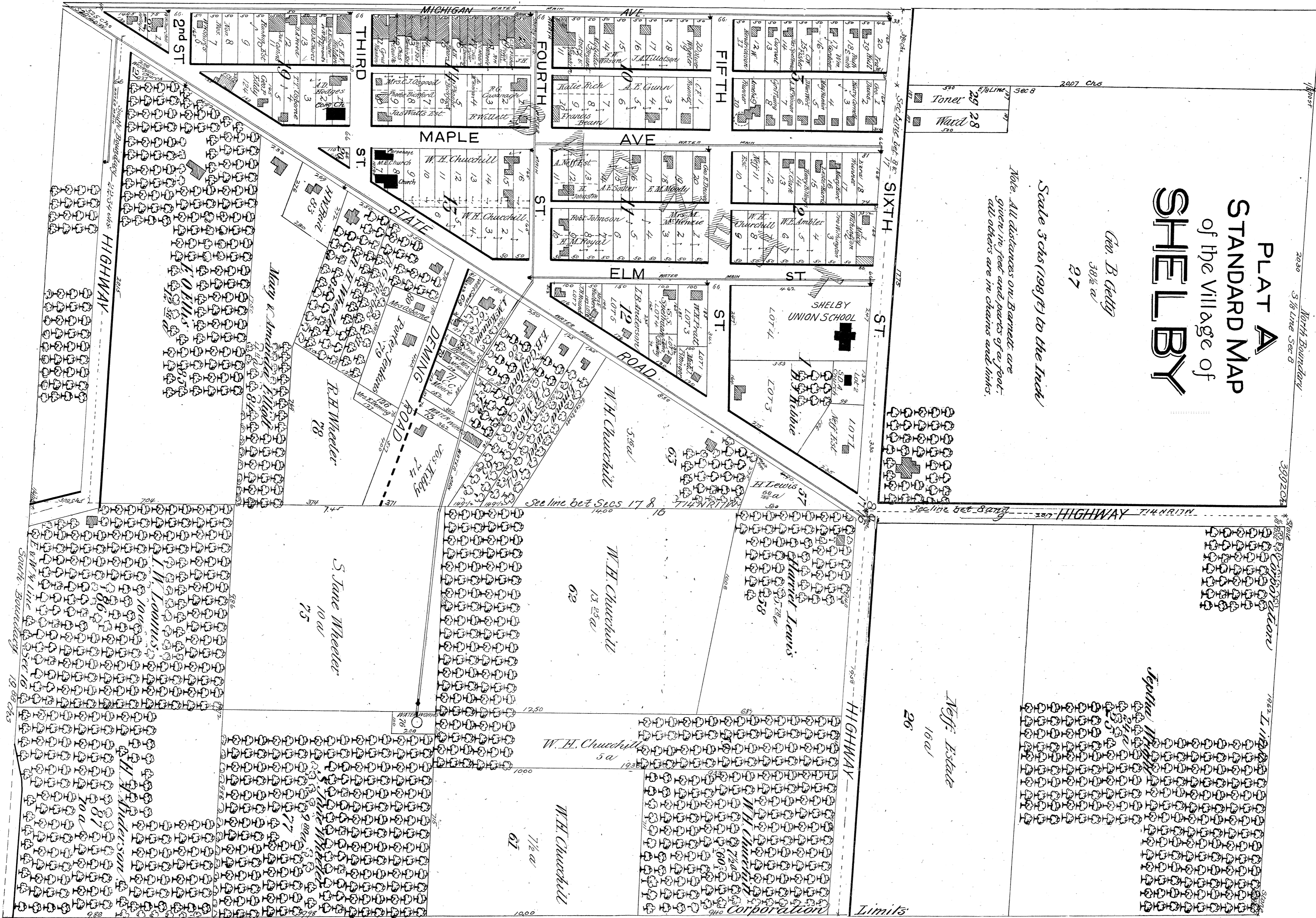
OUTLINE MAP OF THE VILLAGE OF SHELBY

OCEANA CO., MICH. 27

Scale 440ft to the Inch
George B. Getty 38 1/2 a



FULLER APPRAISALS
No. 1 VANDENBERG CENTER
GRAND RAPIDS, MICHIGAN



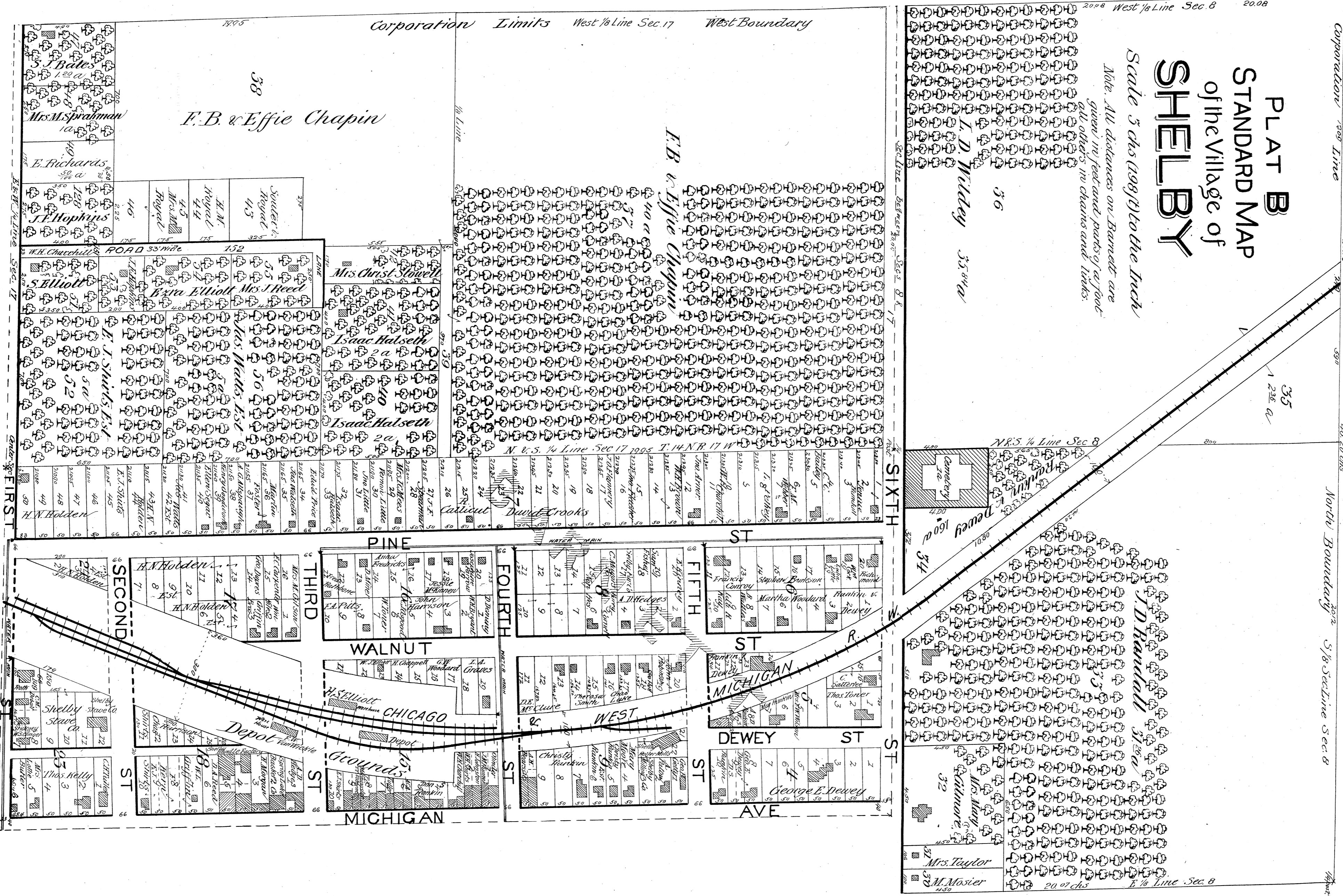
PLAT A
STANDARD MAP
 of the Village of
SHELBY

Dec 19 1927
 38 1/2 a

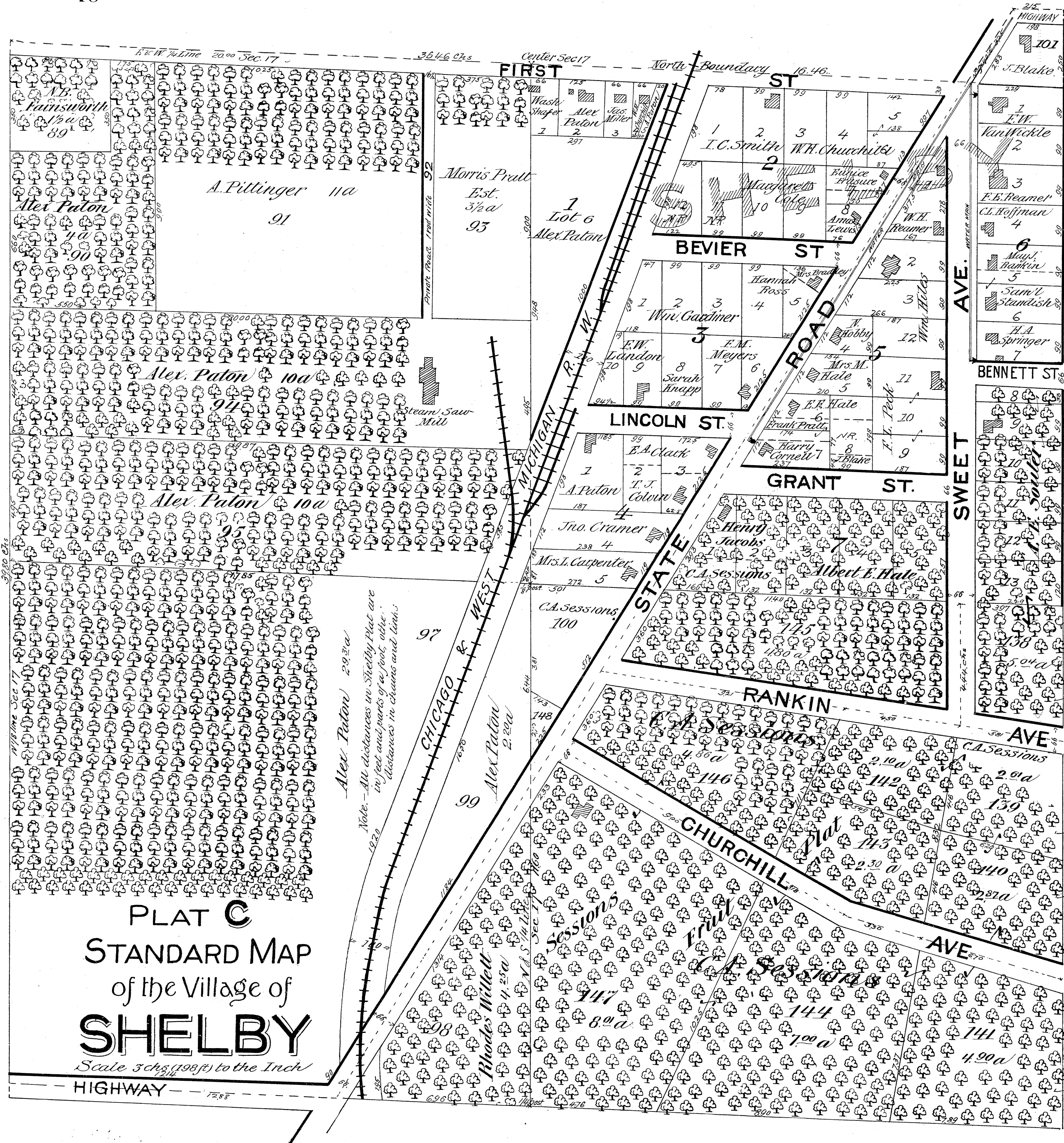
Scale 3/8ths (198 ft) to the Inch

Note: All distances on Barnette are given in feet and parts of a foot; all others are in chains and links.

FULLER A. ... S.
THE ... VANDENBERG CENTER
GRAND RAPIDS, MICHIGAN



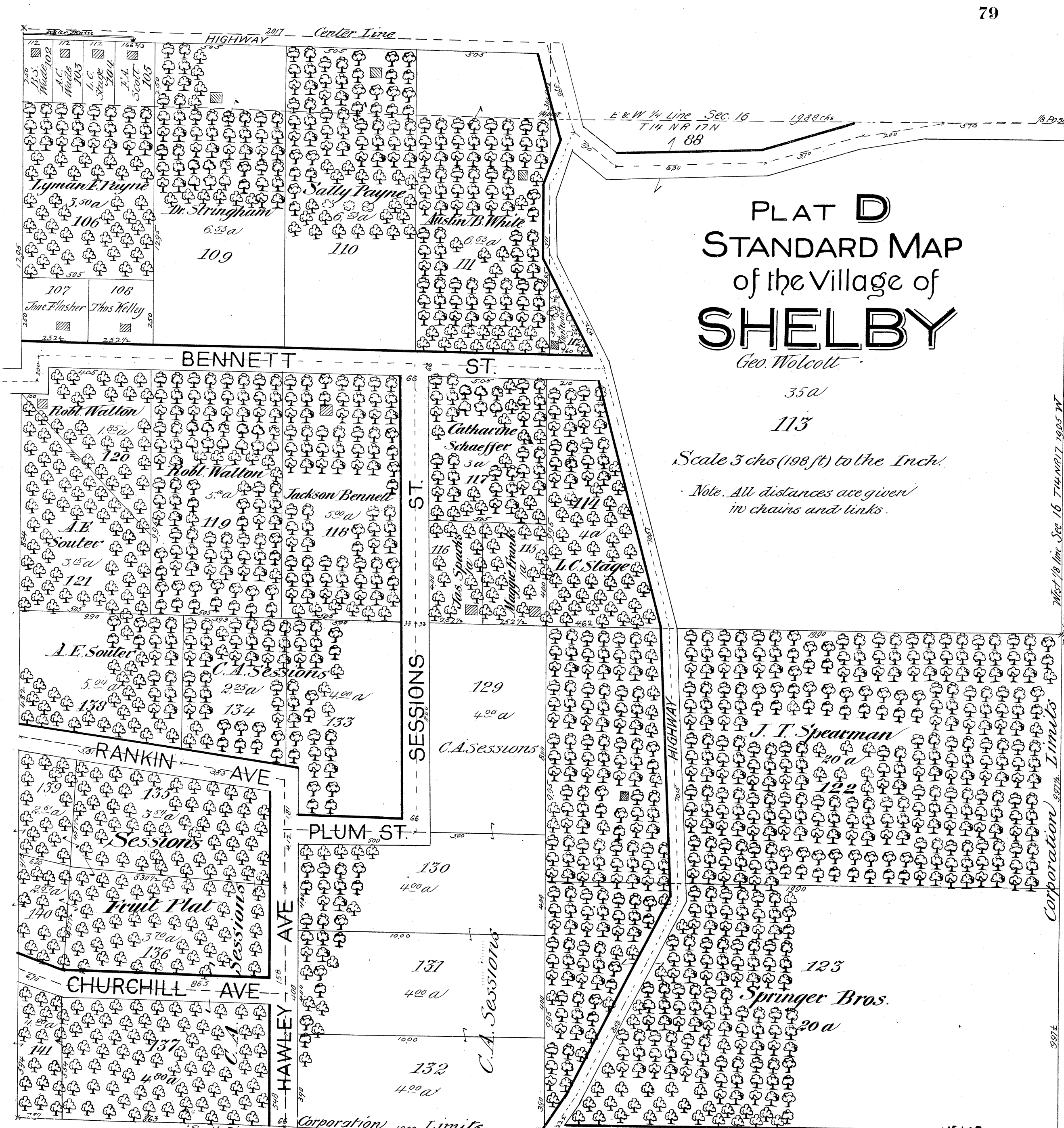
FULL
No. 1 V. 1 VANDENBERG CENTER
BRAND BRIDGE, MICHIGAN



PLAT C
STANDARD MAP
of the Village of
SHELBY

Scale 3chs (198ft) to the Inch

HIGHWAY



PLAT D
STANDARD MAP
of the Village of
SHELBY

Geo. Wolcott

350
113
Scale 3chs (198ft) to the Inch

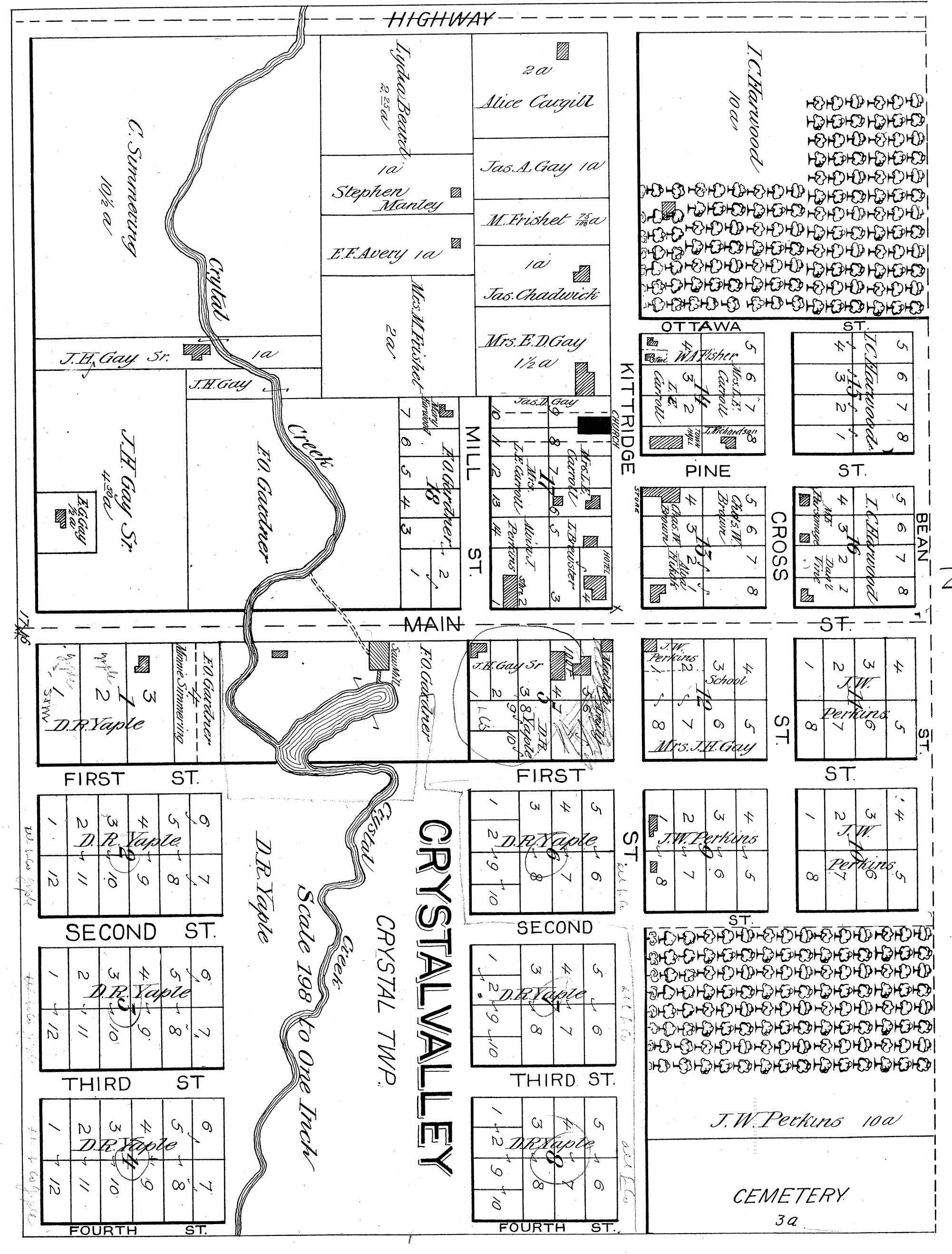
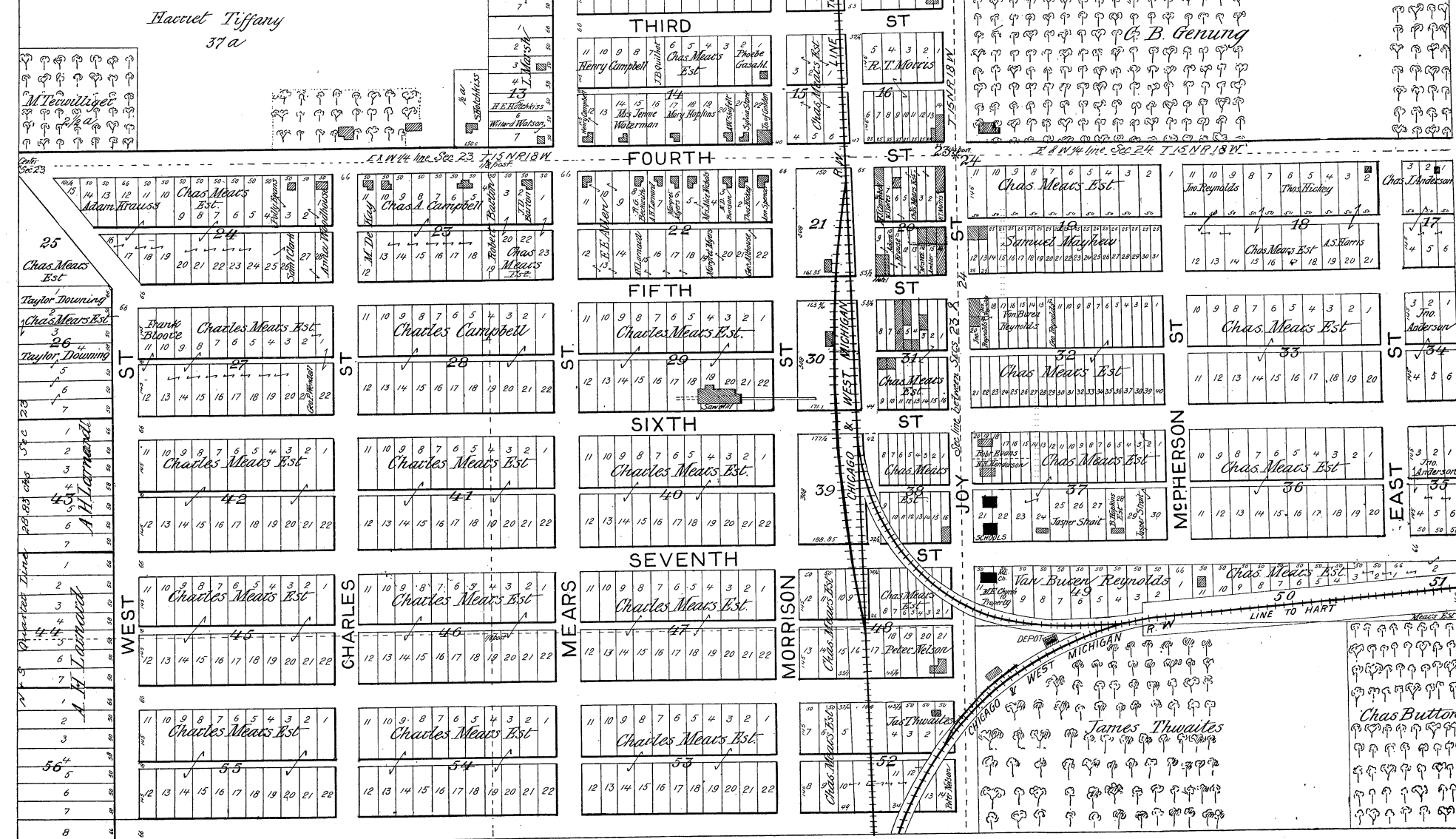
Note. All distances are given in chains and links.

EULER APPRAISALS
E. T. VANDENBERG CENTER CO.
GRAND RAPIDS, MICHIGAN

JEWEL APPRAISALS
No. 1 VANDERBILT
GRAND RAPIDS, MICHIGAN

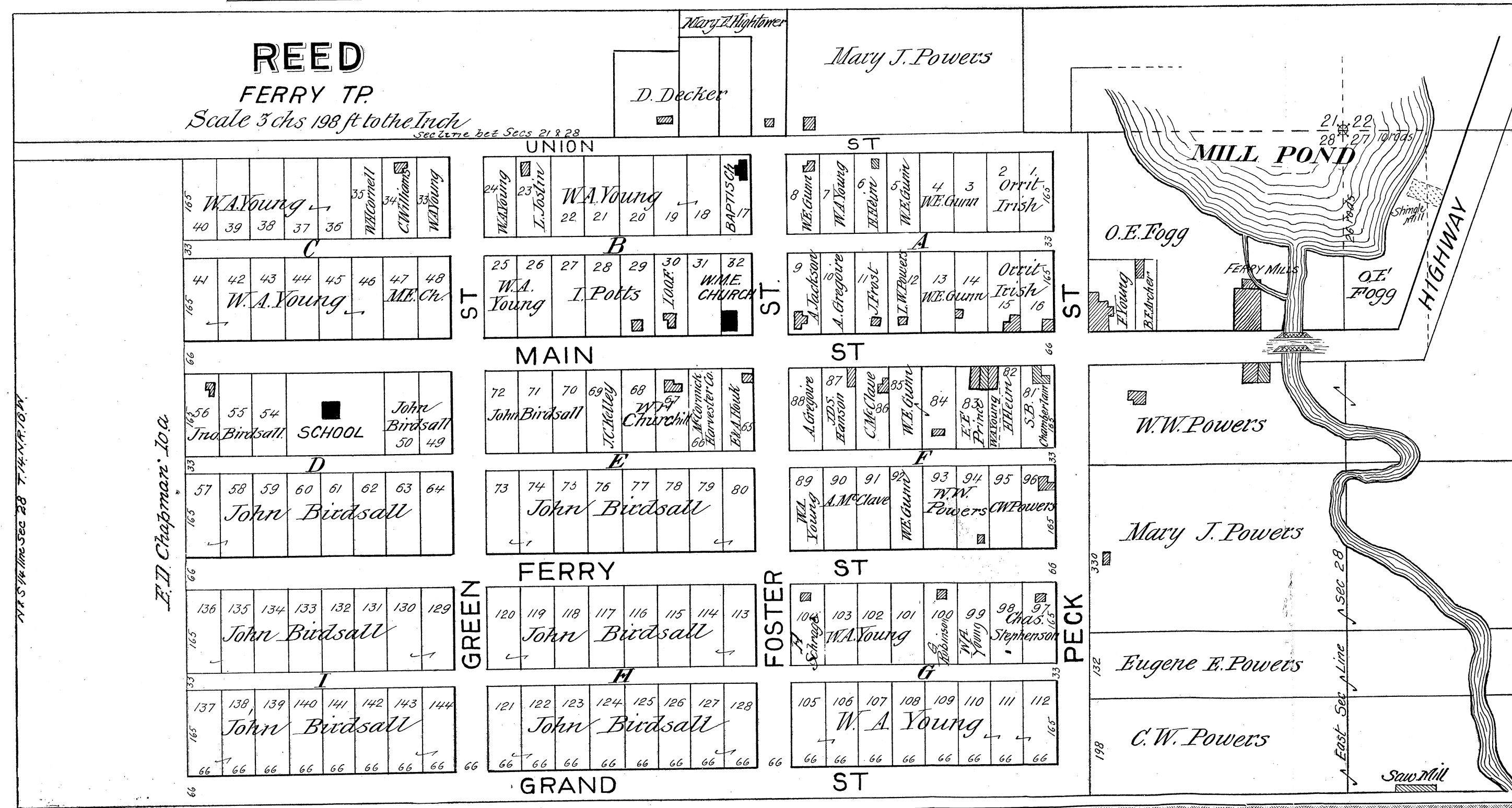
MEARS

T15N R18W
Scale 400 ft to the Inch



REED FERRY TP.

Scale 3 chs 198 ft to the Inch
Sec 28, 29, 30, 31, 32



CRYSTAL VALLEY CRYSTAL TWP.

Scale 198 to One Inch

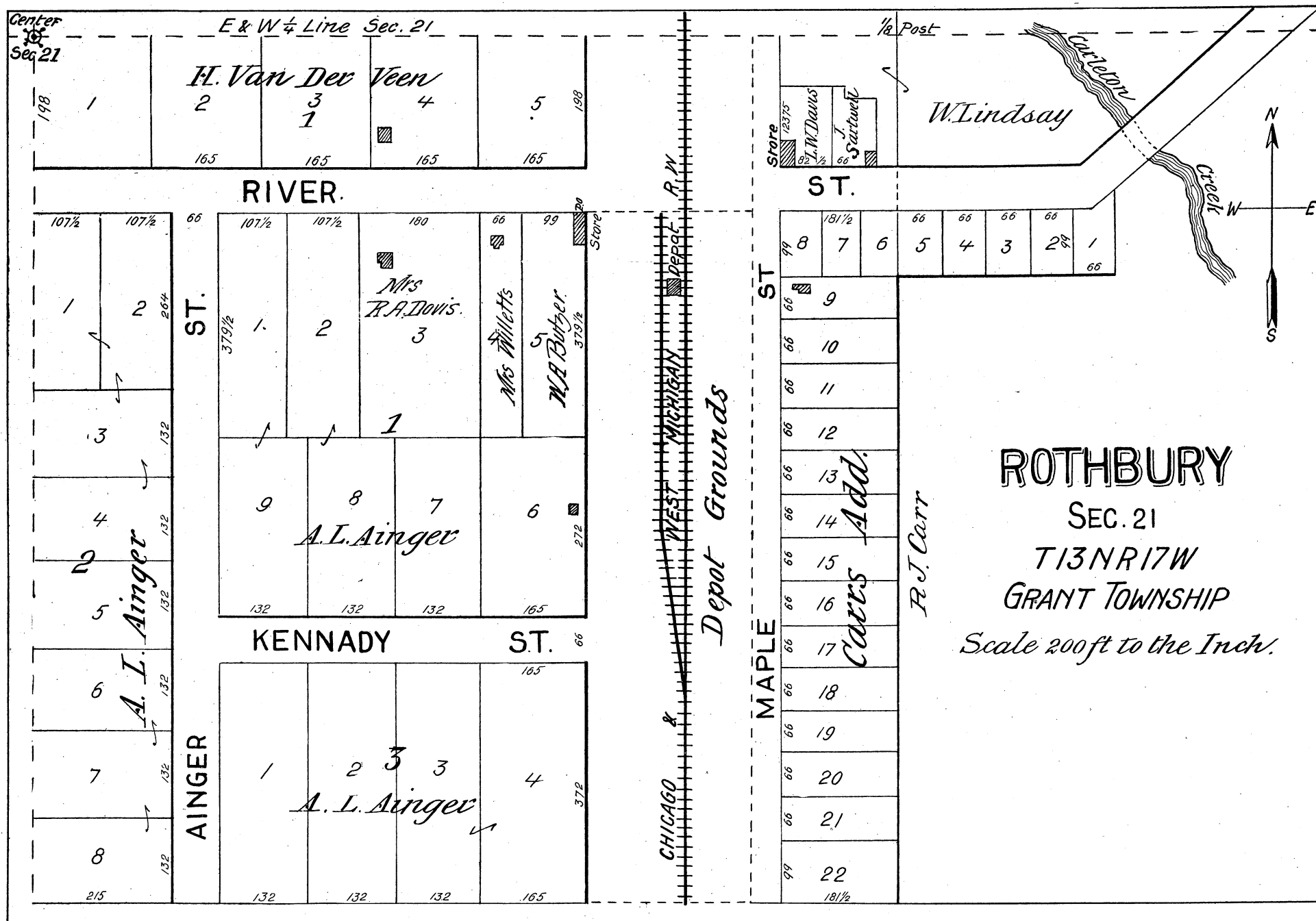
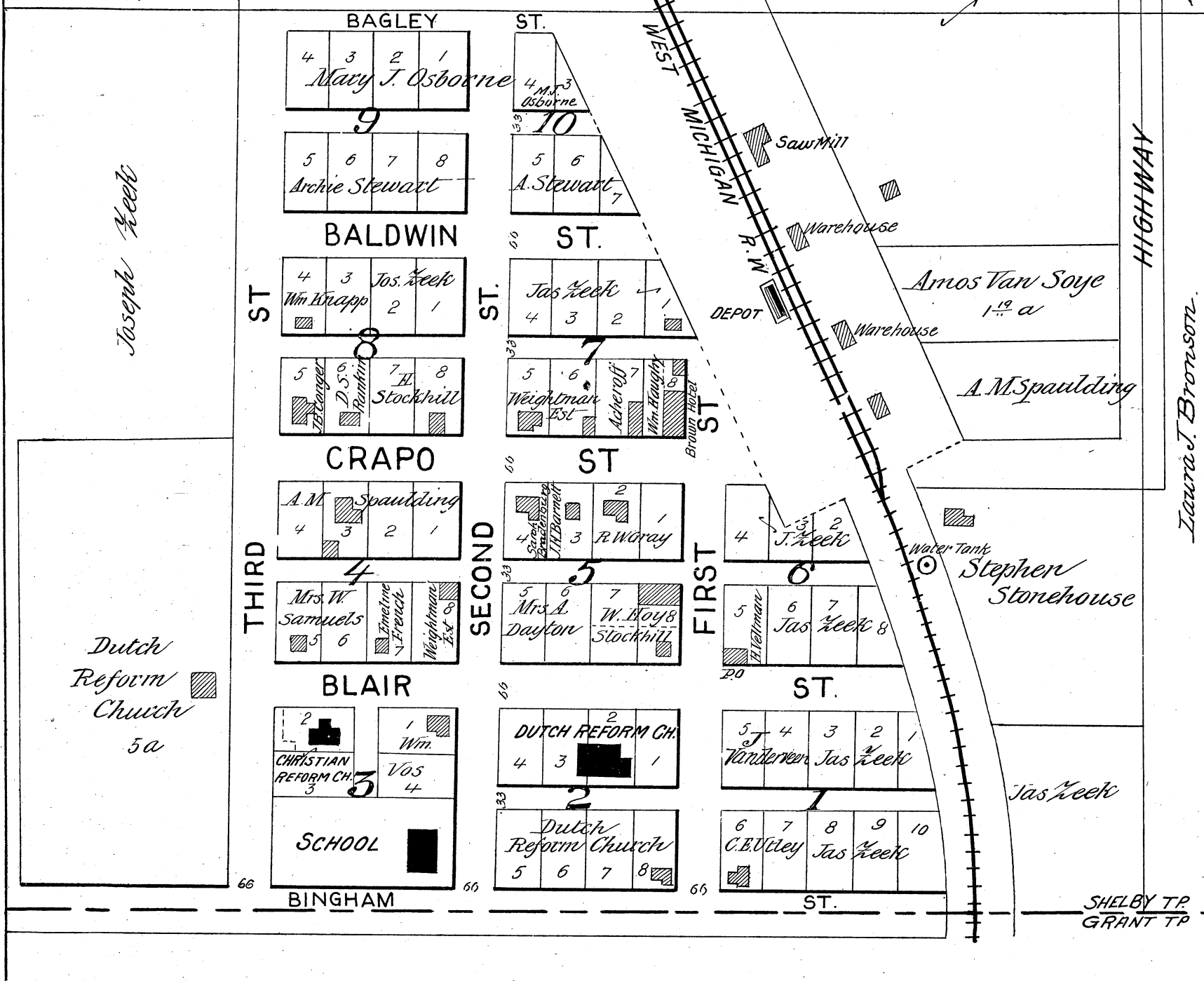
NEW ERA

SHELBY TOWNSHIP

Scale 3chs 198' to the Inch

Susan & Peter Earl Est.

Peter Johnson



FULLER APPRAISALS
No. 1 VANDENBERG CENTER
GRAND RAPIDS, MICHIGAN

7207

FULLER APPRAISALS
No. 1 VANDENBERG CENTER
GRAND RAPIDS, MICHIGAN

