

FROM: Commander, Air Base Wing 616 TLO, Honshu, Japan
 TO : Kanto Region Civil Affairs Team, Honshu, Japan

1115 hrs
 31 January 51

File
 1 Feb

Cite JB 3144 operations subject is warning notice. The Mito air to ground gunnery range, located at 140°35'15" East, 36°23'21" North, is in operation 0700 to 2000 hours Mondays through Sundays until further notice. Types of ammunition used are cal 50, 2.25 inch rockets, 5 inch rockets, 100 lb practice bombs, 100 lb general purpose bombs. Request adequate dissemination of this warning to the Japanese population in this area with the caution of remaining clear of this area during hours of authorized operations. Danger area extends approximately seven miles seaward.

Subject: Mito air to ground gunnery range
 (From: Commander, Air Base Wing 616 TLO, Honshu, Japan
 To : Kanto Region Civil Affairs Team, Honshu, Japan)

Received: 1200 31 Jan. 1951
 Informed: 1000 1 Feb "

TO: Liaison Bureau, Foreign Ministry
 Tokyo-To, Liaison Office
 Kanagawa Pref, "
 Shizuoka Pref, "
 Ibaraki Pref, "
 Chiba Pref, "
 Tokyo Regional Headquarters N.R.P.

KANTO
 Liaison & Coordination Office

H. Shiojiri
 H Shiojiri, officer in charge

Received
 K.L.O.O.
 25. 1. 31
 TIME 11.30

Notified: to I. Sakai: [unclear]
 to Ibraki Pref. Gov. 13, 00 31 Feb.
 to NRP, Tokyo Regional H.Q. 13, 00 31 Feb.

30/1235Z
TB

VIA

AUB186

ATA84

RR UAPC MISROUTE UADC 98A

KANTO REGION CIVIL AFFAIRS TEAM

*Strip To
Kanto Region Civil
Affairs Team*

ROUTINE
IN THE CLEAR

40093

AF 112

AUB156

AJA 660

JAF 3107

JAF A24

UADC

DE JAFAC 21

R300955Z

FM COMAIRBASEWG SIX ONE SIX TLO HONSHU JAPAN
TO ~~UADC~~/KANTO REGION CIVIL AFFAIRS TEAM HONSHU JAPAN ✓
~~UADC~~/TOROKU REGION CIVIL AFFAIRS TEAM HONSHU JAAN

AG

AF GRNC

IN THE CLEAR

JAF A24

UADC

40093

DE JAFAC 21

R300955Z

FM COMAIRBASEWG SIX ONE SIX TLO HONSHU JAPAN

TO ~~UADC~~/KANTO REGION CIVIL AFFAIRS TEAM HONSHU JAPAN ✓

AG

~~UADC~~/TOHOKU REGION CIVIL AFFAIRS TEAM HONSHU JAAN

AF GRNC

CITE JB 3144 OPRS SUBJECT IS WARNING NOTICE PD THE MITO AIR TO GROUND GUNNERY RANGE CMA LOCATED AT ONE FOUR ZERO DEG THREE FIVE MIN ONE FIVE SEC EAST CMA THREE SIX DEG

Two ~~of~~ THREE MIN TWO ONE SEC NORTH CMA

IS IN OPERATION ZERO SEVEN ZERO ZERO TO TWO ZERO ZERO ZERO HOURS MONDAYS THRU SUNDAYS UNTIL FURTHER NOTICE PD TYPES OF AMMUNITION USED ARE CAL FIVE ZERO CMA TWO POINT TWO FIVE INCH ROCKETS CMA FIVE INCH ROCKETS CMA ONE ZERO ZERO LB PRACTICE BOMBS CMA ONE ZERO ZERO LB GENERAL PURPOSE BOMBS PD REQUEST ADEQUATE DISSEMINATION OF THIS WARNING TO THE JAPANESE POPULATION IN THIS AREA WITH THE CAUTION OF REMAINING CLEAR OF THIS AREA DURING HOURS OF AUTHORIZED OPEATIONS PD DANGR AREA EXTENDS APPROXIMATELY SEVEN MILES SEAWARD PD END

CFN JB 3144

30/1023Z

DECLASSIFIED E.O. 12065 SECTION 3-402/NNDC NO.

775013

Subject: Antiaircraft Automatic Weapons Firing
Dated 20 Jan. 1951. 353.4

Received: 1125 24 Jan. 1950
Informed: 1600 2 " "

TO: Liaison Bureau, Foreign Office
Tokyo-To, Liaison Office
Kanagawa Pref. "
Ibaraki Pref. "
Chiba Pref. "
Shizuoka Pref. "
Tokyo Regional Headquarters N.R.P.

KANTO
Liaison & Coordination Office

H. Shiojiri
H. Shiojiri, officer in
charge.



File
25 Jan

HEADQUARTERS
40TH ANTI-AIRCRAFT ARTILLERY BRIGADE
APO 713

353.4

20 January 1951

SUBJECT: Antiaircraft Automatic Weapons Firing

TO: See Distribution

1. Antiaircraft Artillery firing will be conducted, using 40mm high explosive and Cal .50 machine gun ammunition, from 22 January through 23 February 1951.
2. The firing point will be located at Katakai, Honshu, Japan (Latitude: 35° 30' N; Longitude: 140° 27' E). (Maps: Central Honshu, sheet 31; scale, 1/250,000; coordinates, 745.5-1396.0)
3. Danger area for this firing will be that area seaward from the above location within a radius of 12,000 yards.
4. Hours of firing will be 1200 to 1800, daily, Monday thru Friday.

FOR THE COMMANDING GENERAL:

Thomas C. Malone
THOMAS C MALONE
Lt Col Arty
Adjutant

DISTRIBUTION:

GHQ	2	47th IAM Ord Co	5
GHQ CA Region	2	Japan Log Comd	5
Yoko Comd	3	Japan Log Comd Trans O	3
Kanto CA Region	2	Tokyo Ord Ctr	3
Tohoku CA Region	2	2d Major Port Opns	5
FEAF (Flight Control)	5	YPM	3
314th Air Div	3	Northern Comd	5
6162d AB Wing	3	Southwestern Comd	5
6160th AB Wing	3	Northern Comd Trans O	3
6163d AB Wing	3	Base Opns Misawa	3
Base Opns Haneda	3	Base Opns Chitose	3
Base Opns Tachikawa	3	40th AAA Brig PIO	1
528th AC&W Gp	3	138th AAA Gp	3
1956th AACS Sqdn	3	162d Opns Det	1
6114th Tow Target	3	Unit Firing	5
COMNAVFE	2	Katakai Firing Range	2
US Fleet Activities	6	Central File	2
US Naval Air Facility	3	S3 File	1

GENERAL HEADQUARTERS
SUPREME COMMANDER FOR THE ALLIED POWERS
Civil Affairs Section
APO 500

File
19 Jan

684 (18 JAN 1951) CAS-X

18 JAN 1951

SUBJECT: Warning Notice - Bombing and Gunnery Ranges

TO: Chief, Tohoku Civil Affairs Region, APO 547
Chief, Kanto Civil Affairs Region, APO 500
Chief, Tokai-Hokuriku Civil Affairs Region, APO 710
Chief, Kinki Civil Affairs Region, APO 15
Chief, Chugoku Civil Affairs Region, APO 182
Chief, Shikoku Civil Affairs Region, APO 1050
Chief, Kyushu Civil Affairs Region, APO 1105
Liaison Bureau, Ministry of Foreign Affairs

A-564

1. Inclosed is a copy of a warning notice that indicates the bombing and gunnery ranges that will be used by the Fifth Air Force.
2. It is desired that the appropriate Japanese Officials be notified regarding the use of these ranges in order that the warning may be properly disseminated.

FOR THE CHIEF, CIVIL AFFAIRS SECTION:

1 Incl:
Ltr fr PAF, 16 Jan 51

J.A. O'Brian
J.A. O'BRIAN
CWO
Adm Off


Received
K.I.C.O.
26. 1. 51
TIME
JAN 18 1951
KVMION C' B' B' B'

SUBJECT: Warning Notice - Bombing and Gunnery Range.
dated 18 Jan. 1951. 684 Cas X.

Received at 1600, 18 Jan. 1950
Informed at 1000, 19 " "

TO Liaison Bureau, Foreign Office
Tokyo To Liaison Office
Kanagawa Pref, "
Chiba Pref, "
Ibaraki Pref, "
Shizuoka Pref, "
Tokyo Regional Headquarters N.R.P.

KANTO
Liaison & Coordination Office



H. Shiojiri
H. Shiojiri

Officer in charge.

HEADQUARTERS
314TH AIR DIVISION
APO 710

OFR-P/684

16 January 1951

SUBJECT: Warning Notice - Bombing and Gunnery Ranges
Covering period 1 Feb to 15 Feb 1951

TO: Commander in Chief, Far East Command, APO 500
ATTN: Chief, Civil Affairs Section
Commander, Naval Forces, Far East, FPO 1165
Commanding General, Far East Air Forces, APO 925
Commanding General, Far East Combat Cargo Command, APO 75
Commanding General, FEAF Bomber Command, APO 328
Commanding General, Fifth Air Force, APO 970
Commanding General, Eighth Army, APO 301
Commanding General, 1st Marine Air Wing, APO 15
Commanding General, 374th Troop Carrier Wing Hq, APO 704
Commanding General, 4th Fighter Interceptor Wing, APO 994
Commanding General, 6160th Air Base Wing, APO 929
Commanding General, 6161st Air Base Wing, APO 328
Commanding General, 6162nd Air Base Wing, APO 994
Commanding General, 6163rd Air Base Wing, APO 919
Commanding Officer, 6122nd Air Base Group, APO 75
Commanding Officer, 6101st Air Base Group, APO 710
Commanding Officer, 1809th AACCS Group, APO 710
Officer Commanding, 77th Squadron, RAAF, BCOF, APO 970

1. The following bombing and gunnery ranges, located in the Civil Affairs regions indicated will continue in use by units of the 314th Air Division during the hour listed.

a. Tokoku Civil Affairs Region

- (1) Northern Honshu Air to Air Gunnery Range (Area No. 1) - 0700 to 2000 hours Monday thru Sunday.
Rectangular area limited by coordinates:

40° 42' N - 141° 57' E
40° 48' N - 142° 19' E
40° 06' 30" N - 142° 14' E
40° 12' N - 142° 35' 15" E

- (2) Misawa Air to Ground Range - 0700 to 2000 hours Monday thru Sunday at coordinates: 40° 51' 50" N - 141° 23' 34" E. (853.45 - 2045.70 Sheet 6369-I).

file

SUBJECT: Warning Notice - Bombing and Gunnery Ranges

b. Kanto and Tokoku Civil Affairs Region

- (1) Mito Air to Ground Range - 0700 to 2000 hours
Monday thru Sunday at coordinates: $36^{\circ} 23' 21''\text{N}$ -
 $140^{\circ} 35' 15''\text{E}$. (763.6 - 1503.95 Sheet 6256-III).

c. Kanto Civil Affairs Region

- (1) Central Honshu Air to Air Gunnery Ranges - 0700
to 2000 hours Monday thru Sunday. Rectangular
area limited by coordinates:

$36^{\circ} 00'\text{N}$ - $140^{\circ} 55'\text{E}$
 $36^{\circ} 00'\text{N}$ - $141^{\circ} 11'\text{E}$
 $36^{\circ} 40'\text{N}$ - $140^{\circ} 55'\text{E}$
 $36^{\circ} 40'\text{N}$ - $141^{\circ} 11'\text{E}$

- (2) Onohara Shima Air to Ground Range - 0700 to 2000
hours Monday thru Sunday at coordinates: $34^{\circ} 02'$
 $30''\text{N}$ - $139^{\circ} 23'\text{E}$. (635.3-1222.8 Sheet 5949-II).

d. Tokai-Hokuriku Civil Affairs Region

- (1) Southern Honshu Air to Air Gunnery Range - 0700
to 1700 hours Monday, Tuesday and Wednesday.
Rectangular area limited by coordinates:

$34^{\circ} 08'\text{N}$ - $136^{\circ} 50'\text{E}$
 $33^{\circ} 36'\text{N}$ - $136^{\circ} 23'\text{E}$
 $33^{\circ} 46'\text{N}$ - $136^{\circ} 14'\text{E}$
 $33^{\circ} 58'\text{N}$ - $137^{\circ} 00'\text{E}$

e. Chugoku and Kinki Civil Affairs Region

- (1) Yonago Air to Ground Range (Land) - 0700 to 1700
hours Monday thru Friday at coordinates: $35^{\circ} 27'$
 $40''\text{N}$ - $133^{\circ} 20'\text{E}$. (834.55-1389.7 Sheet 4753-II).
- (2) Yonago Air to Air Range (Area #2) - 0700 to 1700 hours
Monday thru Thursday. Rectangular area limited by
coordinates:

$35^{\circ} 09' 36''\text{N}$ - $131^{\circ} 54' 18''\text{E}$
 $35^{\circ} 01' 18''\text{N}$ - $132^{\circ} 06' 36''\text{E}$
 $35^{\circ} 28' 12''\text{N}$ - $132^{\circ} 33' 24''\text{E}$
 $35^{\circ} 36' 30''\text{N}$ - $132^{\circ} 21' 06''\text{E}$

f. Chugoku and Kyushu Civil Affairs Region

- (1) Kyushu Air to Air Gunnery Range - 0700 to 1700 hours
Monday thru Friday. Only the Northern half of
Rectangular danger area limited by following coordinates
will be used:

SUBJECT: Warning Notice - Bombing and Gunnery Ranges

34° 51' N 130° 35' 15" E
 34° 43' 20" N - 130° 52' 10" E
 34° 08' 40" N - 130° 29' 10" E
 34° 16' 45" N - 130° 12' 45" E

- (2) Ashiya Air to Ground Range - 0700 to 1700 hours
 Monday thru Sunday at coordinates: 33° 52' 30" N -
 130° 37' E. (1365.95 - 1202.6 Sheet 4248.IV)

g. Kyushu Civil Affairs Region

- (1) Omura Air to Ground Range - 0700 to Official sunset
 Monday thru Friday at coordinates: 32° 53' 20" N - 129°
 51' 30" E. (1292.5-1080.5 Sheet 4045-I).
- (2) Tori-Shima Bombing Range - 0700 to 1700 hours
 Monday thru Friday at coordinates: 32° 15' N -
 128° 06' E. (1114-999 Sheet 3743-IV).

2. Danger areas for all air to ground ranges as indicated on the inclosures to letter, Headquarters, Fifth Air Force, subj: "Warning Notice - Bombing and Gunnery Ranges", dated 30 July 1949.

3. Danger areas on the following ranges are from the surface upward to 7000 feet:

- a. Onchara Shima Air to Ground Range.
- b. Misawa Air to Ground Range.
- c. Southern Honshu Air to Air Range.

4. Danger areas on the following ranges are from the surface upward to 5000 feet.

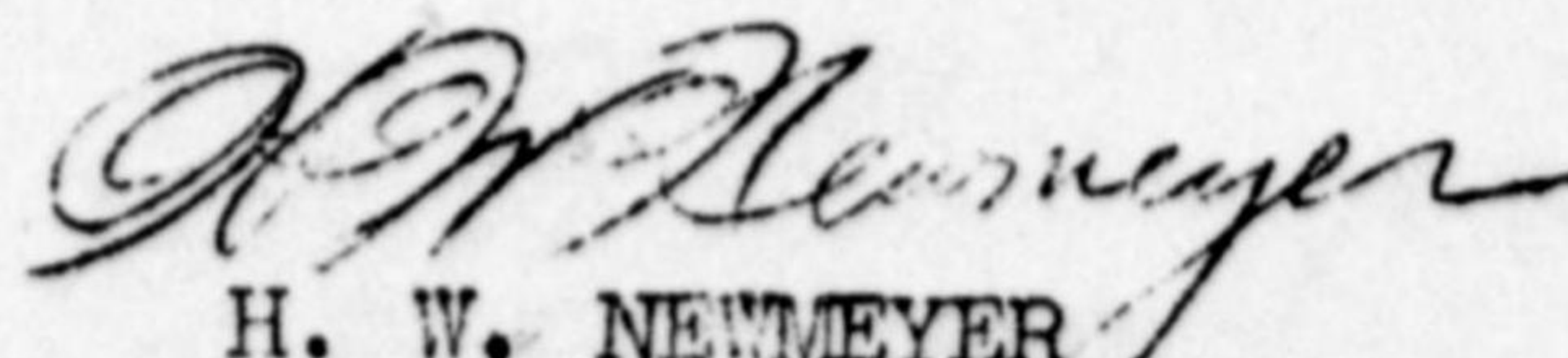
- a. Omura Air to Ground Range.
- b. Ashiya Air to Ground Range.
- c. Yonago Air to Ground Range (Land).

5. Danger area of the Mito Air to Ground Range is from the surface upward to 20,000 feet.

6. Danger areas on all other 314th Air Division ranges, except those listed in paragraphs 3 and 4 above, extend from the surface upward to infinity.

7. Request that this information be disseminated to all personnel and that the danger area be kept clear.

FOR THE COMMANDING GENERAL:


 H. W. NEUMEYER
 Captain, USAF
 Ass't Adj General

*File
189*

LIAISON SECTION
IBARAKI PREFECTURAL GOVERNMENT

Jan. 11, 1951

SUBJECT: Bombs dropped by US bombers.

TO: Chief of Kanto Civil Affairs Region.
Attn: Chief of Legal & Gov't. Section.

As to the subject matter, we have received an information from Defence Section of NRP, Ibaraki Hqs. and Marine Products Section of Pref. Gov't. as follows:

- | | |
|---------------------------------|---|
| 1. Time and date bombs dropped: | About 10 p.m.,
Jan. 9 |
| 2. Place: | 35 - 40 miles off
the coast of Isohama-
machi, Higashi-Ibaraki-
gun. |
| 3. Kind of bombs: | 500 lbs. time-limit
(exploding within
36 hrs.) |
| 4. How many: | 72 bombs |
| 5. Damage: | None |

Remarks: CIC, Mito Area informed the Defence Section of Ibaraki NRP this afternoon that all danger had gone already.

Toshio Kameoka
TOSHIO KAMEOKA
Chief of Liaison Sect.,
Ibaraki Pref. Gov't.

*I counted 71
d*



本件
 一月十日
 正午一時迄
 下(運送)中
 運送中
 水産庁 現地課
 東京府 警務部
 神奈川県 警務部
 千葉県 警務部
 茨城県 警務部
 千葉県 警務部
 佐世川 警務部
 石川 警務部
 白川 警務部
 松本 警務部
 沼田 警務部

File
11 Jan 51
1530hr

Two U.S. Antiaircraft B-29's dropped, due to engine trouble, 36 each, 2,500 pound bombs at 0913580 - Zed in the area of latitude 36.28 N longitude 140.525 E and latitude 37.38 N - longitude 141.55 E. These bombs are due to go off any time within 48 hours of time of drop.

Subject;

Two U.S. Antiaircraft B-29's dropped bombs.

Received at 1100 11 Jan 1950

Informed at 1200 "

- TO; Liaison Bureau, Foreign Office
- Ministry of Transportation
- Maritime Safety Agency
- Fisheries Agency
- Tokyo-TO, Liaison Office
- Kanagawa Pref, "
- Shizuoka Pref, "
- Chiba Pref, "
- Ibaraki Pref, "
- Tokyo Regional Headquarters NRP.
- TOHOKU Liaison & Coordination Office

KANTO

Liaison & Coordination Office

H. Shiojiri
 H. Shiojiri, Officer in charge.

See rpt
for Ibaraki
11 Jan.



HEADQUARTERS
40TH ANTI-AIRCRAFT ARTILLERY BRIGADE
APO 713

KANTO M.G. REGION	
IN	JAN. 10 1951
OUT	
NO.	

353.4

6 January 1951

SUBJECT: Antiaircraft Automatic Weapons Firing

*File
11 Jan*

TO: See Distribution

1. Antiaircraft Artillery firing will be conducted, using 40mm high explosive and Cal .50 machine gun ammunition, from 22 January through 9 February 1951.
2. The firing point will be located at Katakai, Honshu, Japan (Latitude: 35° 30' N; Longitude: 140° 27' E). (Maps: Central Honshu, sheet 31; scale, 1/250,000; coordinates, 745.5-1396.0)
3. Danger area for this firing will be that area seaward from the above location within a radius of 12,000 yards.
4. Hours of firing will be 1200 to 1800, daily, Monday thru Friday.

FOR THE COMMANDING OFFICER:

Theodore Shook

THEODORE SHOOK
Captain Arty
Ass't Adjutant

DISTRIBUTION:

Received at 1200 10 Jan. 1951
Informed at 1600 "

- TO: Liaison Bureau, Foreign Office
Tokyo-To Liaison Office
Kanagawa Pref. "
Ibaraki Pref. "
Chiba Pref. "
Shizuoka Pref. "

- AM Ord Co 5
- Log Comd 5
- Log Comd Trans O 3
- Ord Ctr 3
- or Port Opns 5
- 3
- en Comd 5
- estern Comd 5
- n Comd Trans O 3
- ns Misawa 3
- ns Chitose 3
- A Brig PIO 1
- AA Gp 3
- ns Det 1
- ring 30
- Firing Range 2
- File 2
- 1

KANTO
Liaison & Coordination Office
H. Shiojiri
H. Shiojiri, Officer in charge



HEADQUARTERS
40TH ANTI-AIRCRAFT ARTILLERY BRIGADE
APO 713

KANTO M.G. REGION	
IN	JAN. 10 1951
OUT	
NO.	

353.4

6 January 1951

SUBJECT: Antiaircraft Automatic Weapons Firing

TO: See Distribution

1. Antiaircraft Artillery firing will be conducted, using 40mm high explosive and Cal .50 machine gun ammunition, from 22 January through 9 February 1951.

2. The firing point will be located at Katakai, Honshu, Japan (Latitude: 35° 30' N; Longitude: 140° 27' E). (Maps: Central Honshu, sheet 31; scale, 1/250,000; coordinates, 745.5-1396.0)

3. Danger area for this firing will be that area seaward from the above location within a radius of 12,000 yards.

4. Hours of firing will be 1200 to 1800, daily, Monday thru Friday.

FOR THE COMMANDING OFFICER:

Theodore Shook

THEODORE SHOOK
Captain Arty
Ass't Adjutant

DISTRIBUTION:

GHQ	2	47th LAM Ord Co	5
GHQ CA Region	2	Japan Log Comd	5
Yoko Comd	3	Japan Log Comd Trans O	3
Kanto CA Region	2	Tokyo Ord Ctr	3
Tohoku CA Region	2	2d Major Port Opns	5
FEAF (Flight Control)	5	YPM	3
314th Air Div	3	Northern Comd	5
6162d AB Wing	3	Southwestern Comd	5
6160th AB Wing	3	Northern Comd Trans O	3
6163d AB Wing	3	Base Opns Misawa	3
Base Opns Haneda	3	Base Opns Chitose	3
Base Opns Tachikawa	3	40th AAA Brig PIO	1
528th AC&W Gp	3	138th AAA Gp	3
1956th AACCS Sqdn	3	162d Opns Det	1
6114th Tow Target	3	Unit Firing	30
COMNAVFE Navy No. 1165	2	Katakai Firing Range	2
US Fleet Activities	6	Central File	2
US Naval Air Facility	3	S3 File	1

GENERAL HEADQUARTERS
 SUPREME COMMANDER FOR THE ALLIED POWERS
 Civil Affairs Section
 APO 500

684 (4 JAN 1951) CAS-X

4 JAN 1951

A-082

SUBJECT: Warning Notice - Bombing and Gunnery Ranges

TO: Chief, Tohoku Civil Affairs Region, APO 547
 Chief, Kanto Civil Affairs Region, APO 500
 Chief, Tokai-Hokuriku Civil Affairs Region, APO 710
 Chief, Kinki Civil Affairs Region, APO 15
 Chief, Chugoku Civil Affairs Region, APO 182
 Chief, Shikoku Civil Affairs Region, APO 1050
 Chief, Kyushu Civil Affairs Region, APO 1105
 Liaison Bureau, Ministry of Foreign Affairs

1. Inclosed is a copy of a warning notice that indicates the bombing and gunnery ranges that will be used by the Fifth Air Force.
2. It is desired that the appropriate Japanese Officials be notified regarding the use of these ranges in order that the warning may be properly disseminated.

FOR THE CHIEF, CIVIL AFFAIRS SECTION:

Receipt

Subject: Warning Notice - Bombing and Gunnery Ranges
 dated 4 Jan. 1951 No. 684 CAS-X


Received at IOIO 5 Jan. 1950

Informed at 1500 "

To Liaison Bureau, Foreign Office
 Tokyo-To, Liaison Office
 Kanagawa Pref, "
 Chiba Pref, "
 Ibaraki Pref, "
 Shizuoka Pref, "

KANTO
 Liaison & Coordination Office

H. Shiojiri
 H. Shiojiri, Officer in charge



775 013

*File
6 Jan*

GENERAL HEADQUARTERS
SUPREME COMMANDER FOR THE ALLIED POWERS
Civil Affairs Section
APO 500

684 (4 JAN 1951) CAS-X

4 JAN 1951

A-082

SUBJECT: Warning Notice - Bombing and Gunnery Ranges

- TO:
- Chief, Tohoku Civil Affairs Region, APO 547
 - ✓ Chief, Kanto Civil Affairs Region, APO 500
 - Chief, Tokai-Hokuriku Civil Affairs Region, APO 710
 - Chief, Kinki Civil Affairs Region, APO 15
 - Chief, Chugoku Civil Affairs Region, APO 182
 - Chief, Shikoku Civil Affairs Region, APO 1050
 - Chief, Kyushu Civil Affairs Region, APO 1105
 - Liaison Bureau, Ministry of Foreign Affairs

1. Inclosed is a copy of a warning notice that indicates the bombing and gunnery ranges that will be used by the Fifth Air Force.
2. It is desired that the appropriate Japanese Officials be notified regarding the use of these ranges in order that the warning may be properly disseminated.

FOR THE CHIEF, CIVIL AFFAIRS SECTION:

1 Incl:
Ltr fr PAF, 2 Jan 51

[Signature]
 J. A. O'BRIEN
 CWO
 Adm Off

NO	
001	
17	2 1021
KANTO REGION	

HEADQUARTERS
314TH AIR DIVISION
APO 710

JAN 2 1951

CPR-P/684

SUBJECT: Warning Notice - Bombing and Gunnery Ranges

TO: Commander in Chief, Far East Command, APO 500
ATTN: Chief, Civil Affairs Section
Commander, Naval Forces, Far East, FPO 1165
Commanding General, Far East Air Forces, APO 925
Commanding General, Far East Combat Cargo Command, APO 75
Commanding General, FEAF Bomber Command, APO 328
Commanding General, Fifth Air Force, APO 970
Commanding General, Eighth Army, APO 301
Commanding General, 1st Marine Air Wing, APO 15
Commanding General, 3rd Bombardment Wing L, APO 954
Commanding General, 374th Troop Carrier Wing Hv, APO 704
Commanding General, 437th Troop Carrier Wing Med, APO 75
Commanding General, 452d Bombardment Wing L, APO 75-1 929
Commanding General, 6160th Air Base Wing, APO 929
Commanding General, 6161st Air Base Wing, APO 328
Commanding General, 6162d Air Base Wing, APO 994
Commanding General, 6163d Air Base Wing, APO 919
Commanding Officer, 6122d Air Base Group, APO 75 X
Commanding Officer, 6101st Air Base Group, APO 710
Commanding Officer, 1809th AACCS Group, APO 710
Officer Commanding, 77th Squadron, RAAF, BCOF, APO 970

1. The following bombing and gunnery ranges, located in the Civil Affairs Regions indicated will continue in use by units of the 314th Air Division during the hour listed.

a. Tokoku Civil Affairs Region

- (1) Northern Honshu Air to Air Gunnery Range (Area No. 21) - 0700 to 2000 hours Monday thru Sunday.
Rectangular area limited by coordinates:

^{38 20'} 40° 42'N - 141° 57'E ^{44'}
40° 48'N - 142° 19'E
40° 06' 30"N - 142° 14'E
40° 12'N - 142° 35' 15"E

- (2) Misawa Air to Ground Range - 0700 to 2000 hours Monday thru Sunday at coordinates: 40° 51' 50"N - 141° 23' 34"E. (853.45 - 2045.70 Sheet 6369-I).

SUBJECT: Warning Notice - Bombing and Gunnery Ranges

b. Kanto and Tokoku Civil Affairs Region

- (1) Mito Air to Ground Range - 0700 to 2000 hours Monday thru Sunday at coordinates: $36^{\circ} 23' 21''$ N - $140^{\circ} 35' 15''$ E. (763.6 - 1503.95 Sheet 6256-III).

c. Kanto Civil Affairs Region

- (1) Central Honshu Air to Air Gunnery Ranges - 0700 to 2000 hours Monday thru Sunday. Rectangular area limited by coordinates:

$36^{\circ} 00' N - 140^{\circ} 55' E$
 $36^{\circ} 00' N - 141^{\circ} 11' E$
 $36^{\circ} 40' N - 140^{\circ} 55' E$
 $36^{\circ} 40' N - 141^{\circ} 11' E$

- (2) Onohara Shima Air to Ground Range - 0700 to 2000 hours Monday thru Sunday at coordinates: $34^{\circ} 02' 30''$ N - $139^{\circ} 23' E$. (635.3-1222.8 Sheet 5949-II).

d. Tokai-Hokuriku Civil Affairs Region

- (1) Southern Honshu Air to Air Gunnery Range - 0700 to 1700 hours Monday, Tuesday and Wednesday. Rectangular area limited by coordinates:

$34^{\circ} 08' N - 136^{\circ} 50' E$
 $33^{\circ} 36' N - 136^{\circ} 23' E$
 $33^{\circ} 46' N - 136^{\circ} 14' E$
 $33^{\circ} 58' N - 137^{\circ} 00' E$

e. Chugoku and Kinki Civil Affairs Region

- (1) Yonago Air to Ground Range (Land) - 0700 to 1700 hours Monday thru Friday at coordinates: $35^{\circ} 27' 40''$ N - $133^{\circ} 20' E$. (834.55-1389.7 Sheet 4753-II).
- (2) Yonago Air to Air Range (Area #1) - 0700 to 1700 hours Monday thru Thursday. Rectangular area limited by coordinates:

$35^{\circ} 49' 06'' N - 133^{\circ} 33' 24'' E$
 $35^{\circ} 36' 06'' N - 133^{\circ} 35' 18'' E$
 $35^{\circ} 39' 36'' N - 134^{\circ} 17' 48'' E$
 $35^{\circ} 52' 36'' N - 134^{\circ} 15' 54'' E$

f. Chugoku and Kyushu Civil Affairs Region

- (1) Kyushu Air to Air Gunnery Range - 0700 to 1700 hours Monday thru Friday. Only the Northern half of rectangular danger area limited by following coordinates will be used:

SUBJECT: Warning Notice - Bombing and Gunnery Ranges

34° 51' N 130° 35' 15" E
 34° 43' 20" N - 130° 52' 15" E
 34° 08' 40" N - 130° 29' 10" E
 34° 16' 45" N - 130° 12' 45" E

(2) Ashiya Air to Ground Range - 0700 to 1700 hours
 Monday thru Sunday at coordinates: 33° 52' 30" N -
 130° 37' E. (1365.95 - 1202.6 Sheet 4248-IV).

e. Ryushu Civil Affairs Region

- (1) Omura Air to Ground Range - 0700 to Official sunset
 Monday thru Friday at coordinates: 32° 53' 20" N - 129°
 51' 30" E. (1292.5-1080.5 Sheet 4045-I).
- (2) Tori-Shima Bombing Range - 0700 to 1700 hours
 Monday thru Friday at coordinates: 32° 15' N -
 128° 06' E. (1114-999 Sheet 3743-IV).

2. Danger areas for all air to ground ranges as indicated on the inclosures to letter, Headquarters, Fifth Air Force, subj: "Warning Notice - Bombing and Gunnery Ranges", dated 30 July 1949.

3. Danger areas on the following ranges are from the surface upward to 7000 feet:

- a. Onohara Shima Air to Ground Range.
- b. Misawa Air to Ground Range.
- c. Southern Honshu Air to Air Range.

4. Danger areas on the following ranges are from the surface upward to 5000 feet.

- a. Omura Air to Ground Range.
- b. Ashiya Air to Ground Range.
- c. Yonago Air to Ground Range (Land).

5. Danger area of the Mito Air to Ground range is from the surface upward to 20,000 feet.

6. Danger areas on all other 314th Air Division ranges, except those listed in paragraphs 3 and 4 above, extend from the surface upward to infinity.

7. Request that this information be disseminated to all personnel and that the danger areas be kept clear.

FOR THE COMMANDING GENERAL:

Ross Langley

ROSS LANGLEY
 Lt Col, USF
 Adjutant General