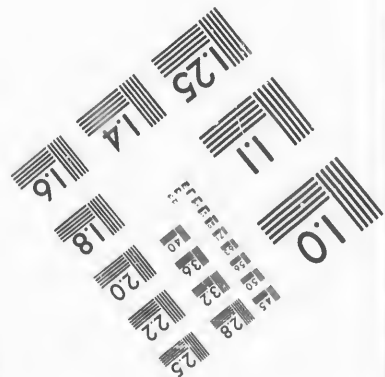
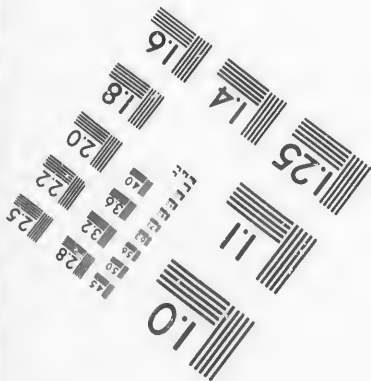
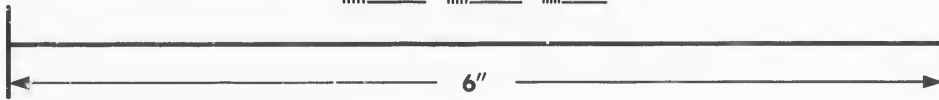



**IMAGE EVALUATION  
TEST TARGET (MT-3)**



**Photographic  
Sciences  
Corporation**

23 WEST MAIN STREET  
WEBSTER, N.Y. 14580  
(716) 872-4503

Car

**CIHM/ICMH  
Microfiche  
Series.**

**CIHM/ICMH  
Collection de  
microfiches.**



Canadian Institute for Historical Microreproductions / Institut canadien de microreproductions historiques

**© 1987**

Technical and Bibliographic Notes/Notes techniques et bibliographiques

The Institute has attempted to obtain the best original copy available for filming. Features of this copy which may be bibliographically unique, which may alter any of the images in the reproduction, or which may significantly change the usual method of filming, are checked below.

L'Institut a microfilmé le meilleur exemplaire qu'il lui a été possible de se procurer. Les détails de cet exemplaire qui sont peut-être uniques du point de vue bibliographique, qui peuvent modifier une image reproduite, ou qui peuvent exiger une modification dans la méthode normale de filmage sont indiqués ci-dessous.

- |   |   |
|---|---|
| <input type="checkbox"/> Coloured covers/<br>Couverture de couleur  | <input type="checkbox"/> Coloured pages/<br>Pages de couleur  |
| <input type="checkbox"/> Covers damaged/<br>Couverture endommagée   | <input type="checkbox"/> Pages damaged/<br>Pages endommagées  |
| <input type="checkbox"/> Covers restored and/or laminated/<br>Couverture restaurée et/ou pelliculée   | <input type="checkbox"/> Pages restored and/or laminated/<br>Pages restaurées et/ou pelliculées   |
| <input type="checkbox"/> Cover title missing/<br>Le titre de couverture manque  | <input checked="" type="checkbox"/> Pages discoloured, stained or foxed/<br>Pages décolorées, tachetées ou piquées  |
| <input checked="" type="checkbox"/> Coloured maps/<br>Cartes géographiques en couleur   | <input type="checkbox"/> Pages detached/<br>Pages détachées   |
| <input type="checkbox"/> Coloured ink (i.e. other than blue or black)/<br>Encre de couleur (i.e. autre que bleue ou noire)  | <input checked="" type="checkbox"/> Showthrough/<br>Transparence  |
| <input type="checkbox"/> Coloured plates and/or illustrations/<br>Planches et/ou illustrations en couleur   | <input type="checkbox"/> Quality of print varies/<br>Qualité inégale de l'impression  |
| <input type="checkbox"/> Bound with other material/<br>Relié avec d'autres documents  | <input checked="" type="checkbox"/> Includes supplementary material/<br>Comprend du matériel supplémentaire   |
| <input type="checkbox"/> Tight binding may cause shadows or distortion along interior margin.<br>La reliure serrée peut causer de l'ombre ou de la distorsion le long de la marge intérieure  | <input type="checkbox"/> Only edition available/<br>Seule édition disponible  |
| <input type="checkbox"/> Blank leaves added during restoration may appear within the text. Whenever possible, these have been omitted from filming.<br>Il se peut que certaines pages blanches ajoutées lors d'une restauration apparaissent dans le texte, mais, lorsque cela était possible, ces pages n'ont pas été filmées. | <input type="checkbox"/> Pages wholly or partially obscured by errata slips, tissues, etc., have been refilmed to ensure the best possible image/<br>Les pages totalement ou partiellement obscurcies par un feuillet d'errata, une pelure, etc., ont été filmées à nouveau de façon à obtenir la meilleure image possible. |
| <input type="checkbox"/> Additional comments:/<br>Commentaires supplémentaires:   |   |

This item is filmed at the reduction ratio checked below/  
Ce document est filmé au taux de réduction indiqué ci-dessous.

10X	12X	14X	16X	18X	20X	22X	24X	26X	28X	30X	32X
<input type="checkbox"/>	<input type="checkbox"/>	<input type="checkbox"/>	<input type="checkbox"/>	<input type="checkbox"/>	<input type="checkbox"/>	<input type="checkbox"/>	<input type="checkbox"/>	<input checked="" type="checkbox"/>	<input type="checkbox"/>	<input type="checkbox"/>	<input type="checkbox"/>

The copy filmed here has been reproduced thanks to the generosity of:

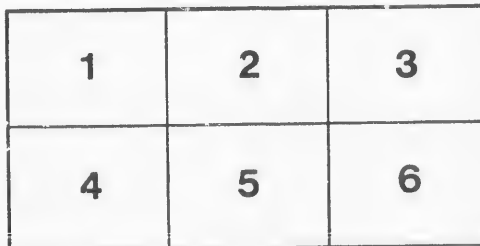
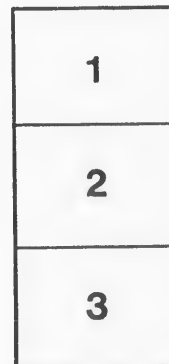
Metropolitan Toronto Library  
Canadian History Department

The images appearing here are the best quality possible considering the condition and legibility of the original copy and in keeping with the filming contract specifications.

Original copies in printed paper covers are filmed beginning with the front cover and ending on the last page with a printed or illustrated impression, or the back cover when appropriate. All other original copies are filmed beginning on the first page with a printed or illustrated impression, and ending on the last page with a printed or illustrated impression.

The last recorded frame on each microfiche shall contain the symbol  $\rightarrow$  (meaning "CONTINUED"), or the symbol  $\nabla$  (meaning "END"), whichever applies.

Maps, plates, charts, etc., may be filmed at different reduction ratios. Those too large to be entirely included in one exposure are filmed beginning in the upper left hand corner, left to right and top to bottom, as many frames as required. The following diagrams illustrate the method:



L'exemplaire filmé fut reproduit grâce à la générosité de:

Metropolitan Toronto Library  
Canadian History Department

Les images suivantes ont été reproduites avec le plus grand soin, compte tenu de la condition et de la netteté de l'exemplaire filmé, et en conformité avec les conditions du contrat de filmage.

Les exemplaires originaux dont la couverture en papier est imprimée sont filmés en commençant par le premier plat et en terminant soit par la dernière page qui comporte une empreinte d'impression ou d'illustration, soit par le second plat, selon le cas. Tous les autres exemplaires originaux sont filmés en commençant par la première page qui comporte une empreinte d'impression ou d'illustration et en terminant par la dernière page qui comporte une telle empreinte.

Un des symboles suivants apparaîtra sur la dernière image de chaque microfiche, selon le cas: le symbole  $\rightarrow$  signifie "A SUIVRE", le symbole  $\nabla$  signifie "FIN".

Les cartes, planches, tableaux, etc., peuvent être filmés à des taux de réduction différents. Lorsque le document est trop grand pour être reproduit en un seul cliché, il est filmé à partir de l'angle supérieur gauche, de gauche à droite, et de haut en bas, en prenant le nombre d'images nécessaire. Les diagrammes suivants illustrent la méthode.

HERBERT L. TROYER

THE  
CANADIAN  
SCHOOL ATLAS,  
INTENDED AS  
AN ACCOMPANIMENT  
TO  
GOUINLOCK'S GEOGRAPHY,

CONTAINING THE FOLLOWING MAPS:

- |                                     |                                |
|-------------------------------------|--------------------------------|
| 1. A Map of the Western Hemisphere. | 6. A Map of the British Isles. |
| 2. A Map of the Eastern Hemisphere. | 7. A Map of North America.     |
| 3. A Map of Europe.                 | 8. A Map of South America.     |
| 4. A Map of Asia.                   | 9. A Map of the United States. |
| 5. A Map of Africa.                 | 10. A Map of Canada.           |

HUGH SCOBIE, TORONTO:

1846.

HERBERT L. TROYER

912.C12

# WESTERN HEMISPHERE.



Drawn & Engraved by J. Gifford, Edin.

Published by Armour & Ranney, N.Y.

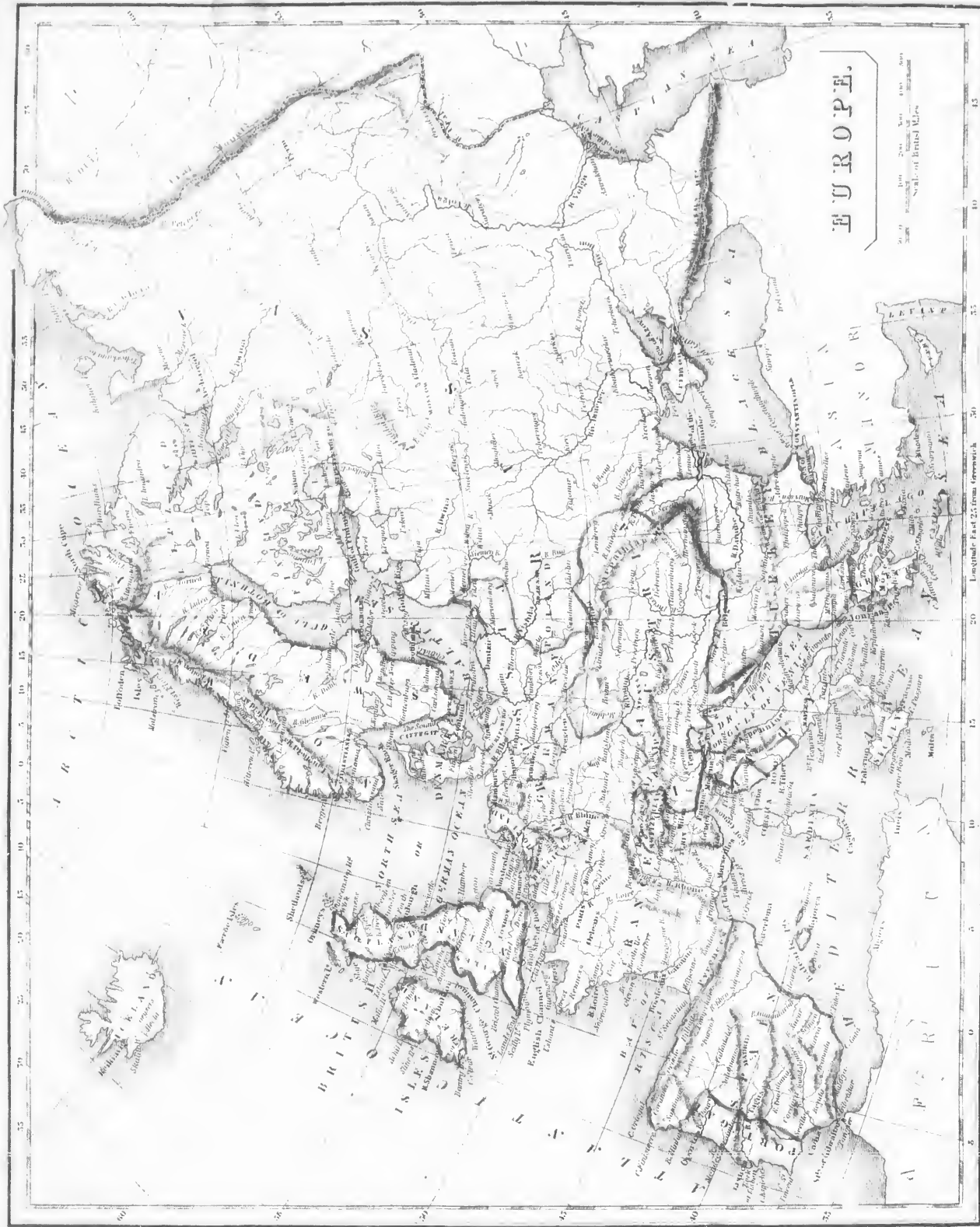
# EASTERN HEMISPHERE.



Drawn & Engraved by J. Collier, Edin.

Published by Armour & Ramsay, Montreal

WELLINGTON



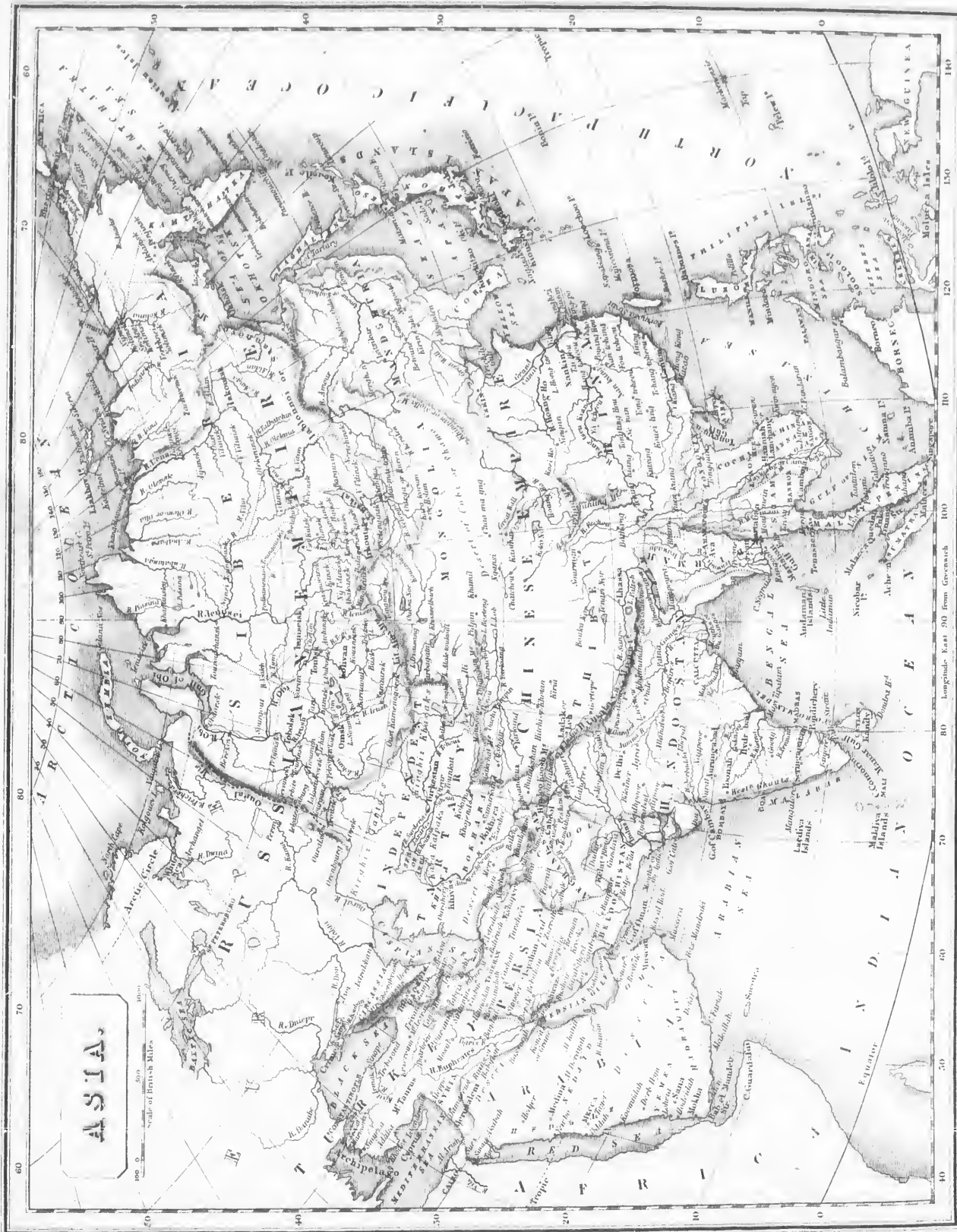
Published by Arrows & Ramsey, Montreal.






Drawn & Engraved by J. Cellier, Paris

*Published by Armand-Ramsay, Montreal.*



Published by Thomas S. Hamsey, Montreal.

Printed & Engraved by J. Gerlach, Edinburgh.

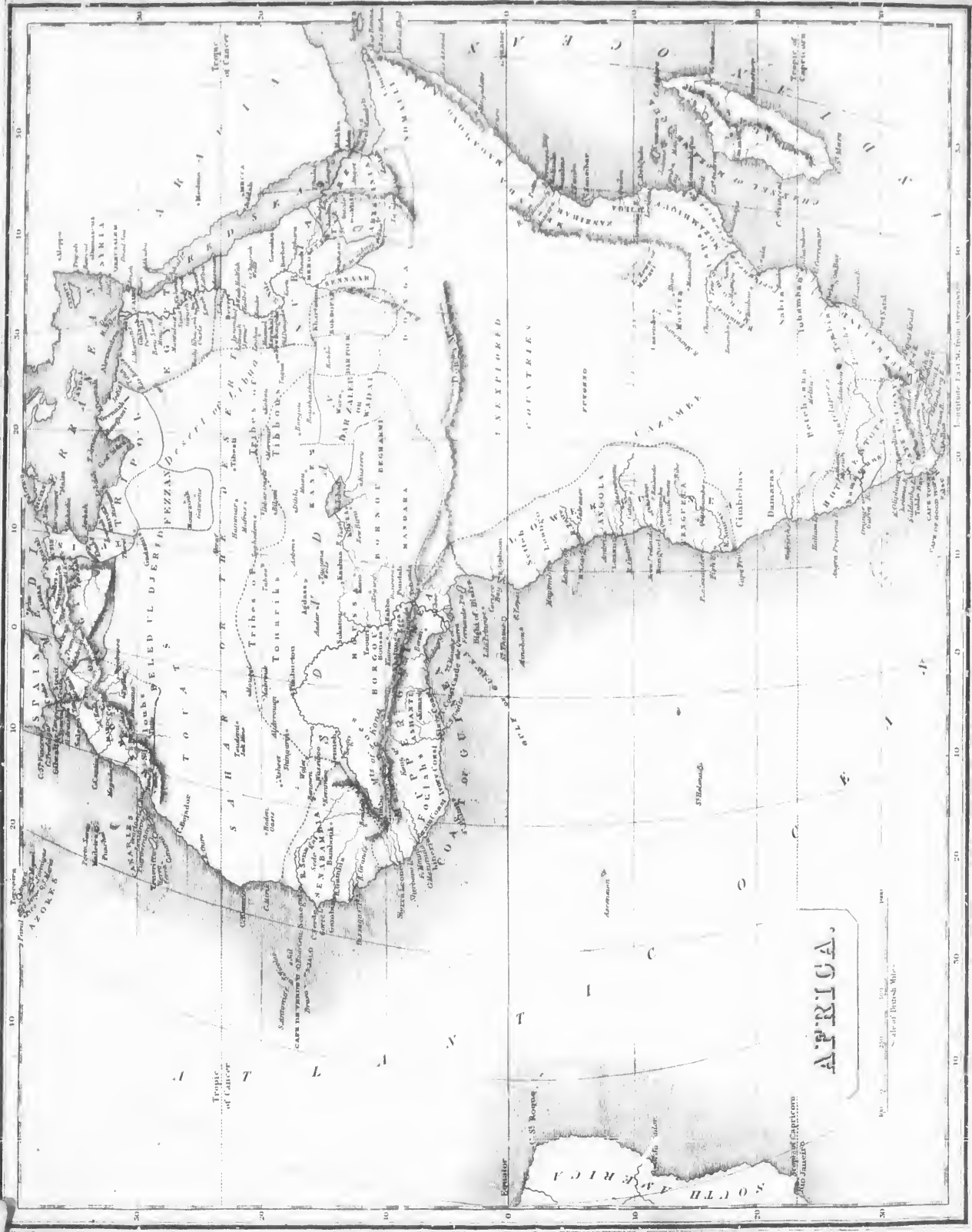


Longitude East 90 from Greenwich

Printed & Engraved by J. Gellish, Edinburgh

Published by Thomas A. Ramsay, Montreal.

HEAT L. 1874



Published by Armon & Hamson, Montreal

Printed and sold by G. Bailey, Linn



# BRITISH ISLES.

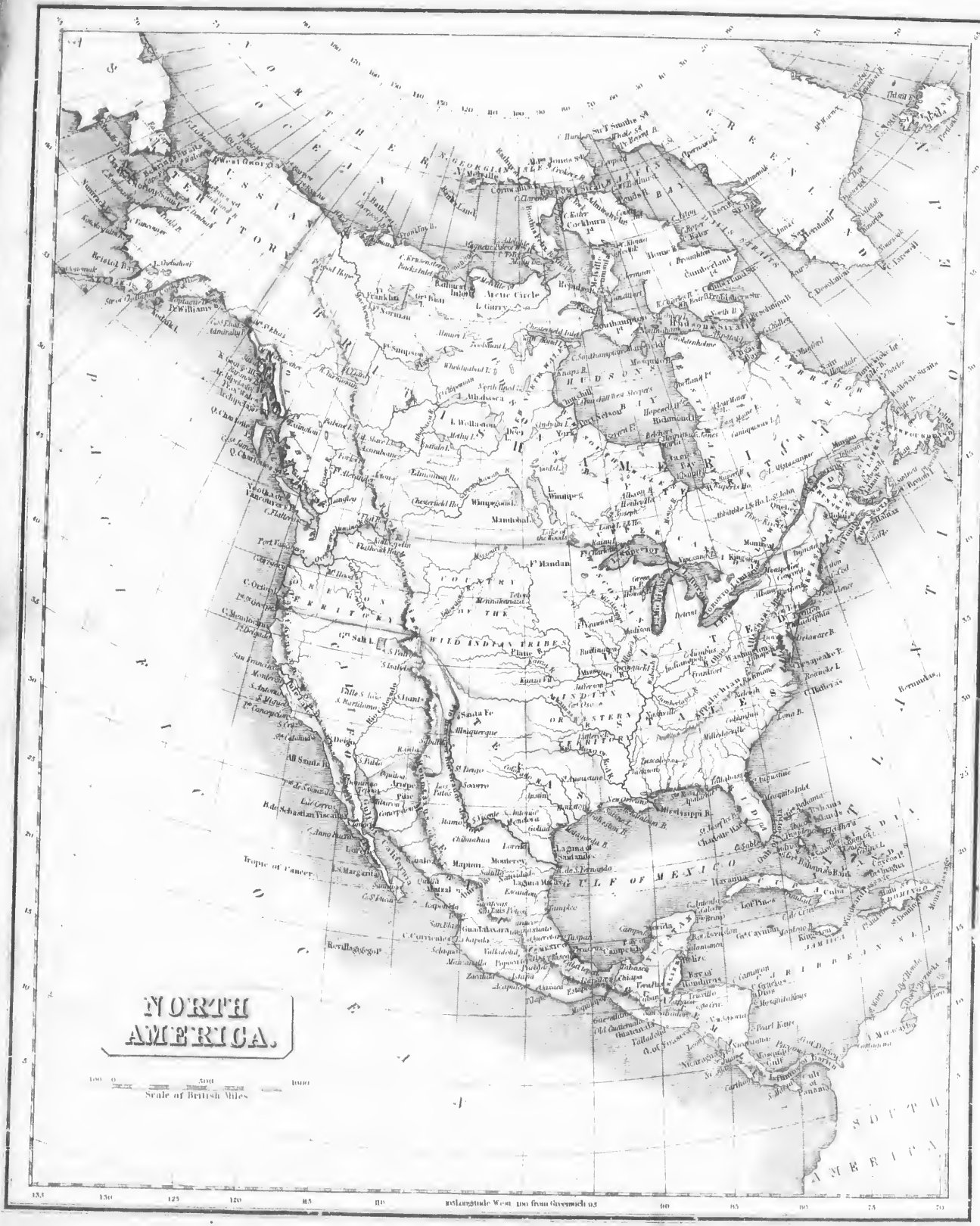
Scale of British Miles



Published by Armour & Ramsay, Montreal

Published by Armour & Ramsay, Montreal

Drawn & Engraved by J. G. Bath, Edin.



**NORTH AMERICA.**

Scale of British Miles

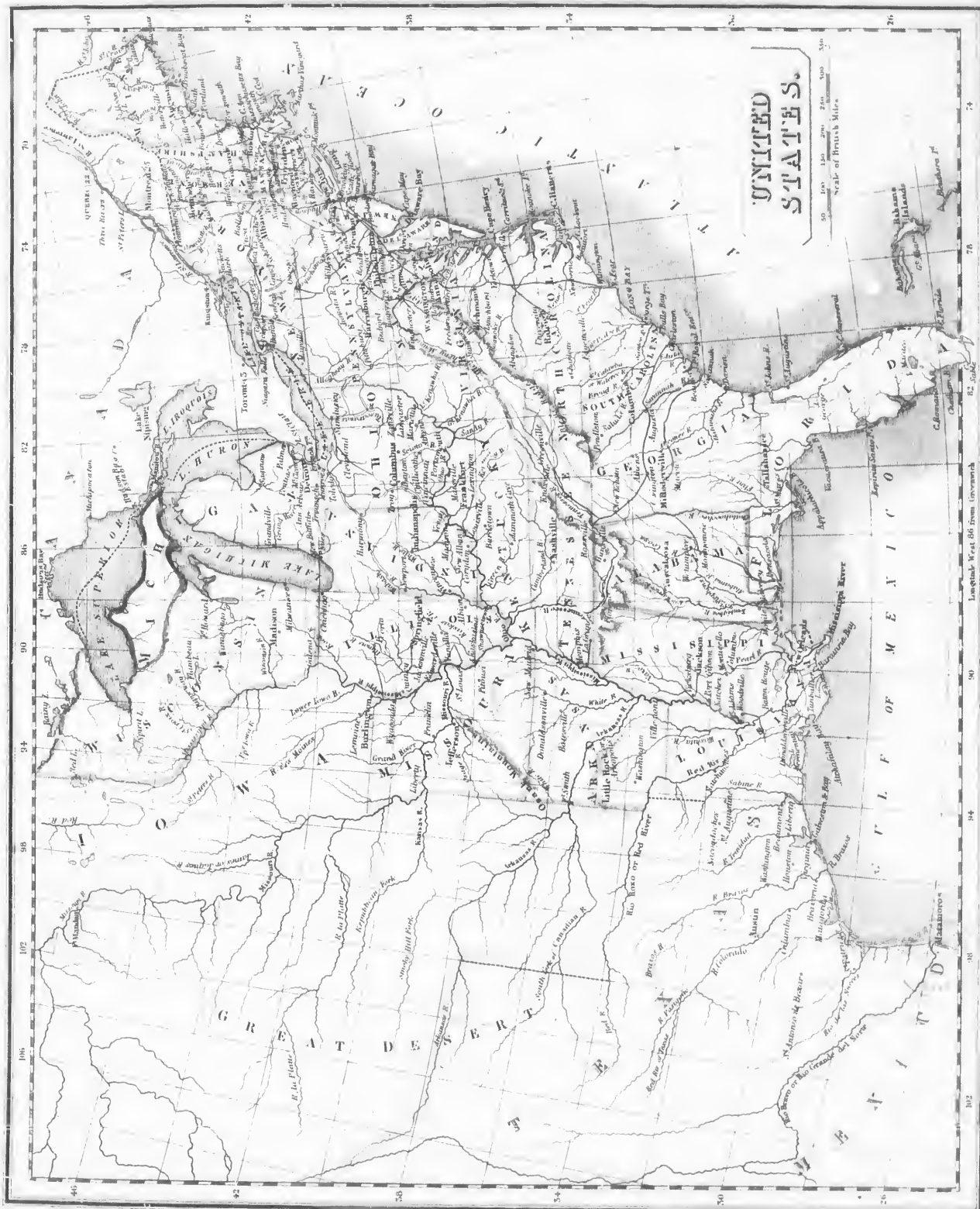


# SOUTH AMERICA.

Scale of British Miles







Drawn & Engraved by J. Neill & Co. Edin.

Longitude West 86 from Greenwich

Published by Imrour & Ramsay, Montreal

66

68

70

72

74

76

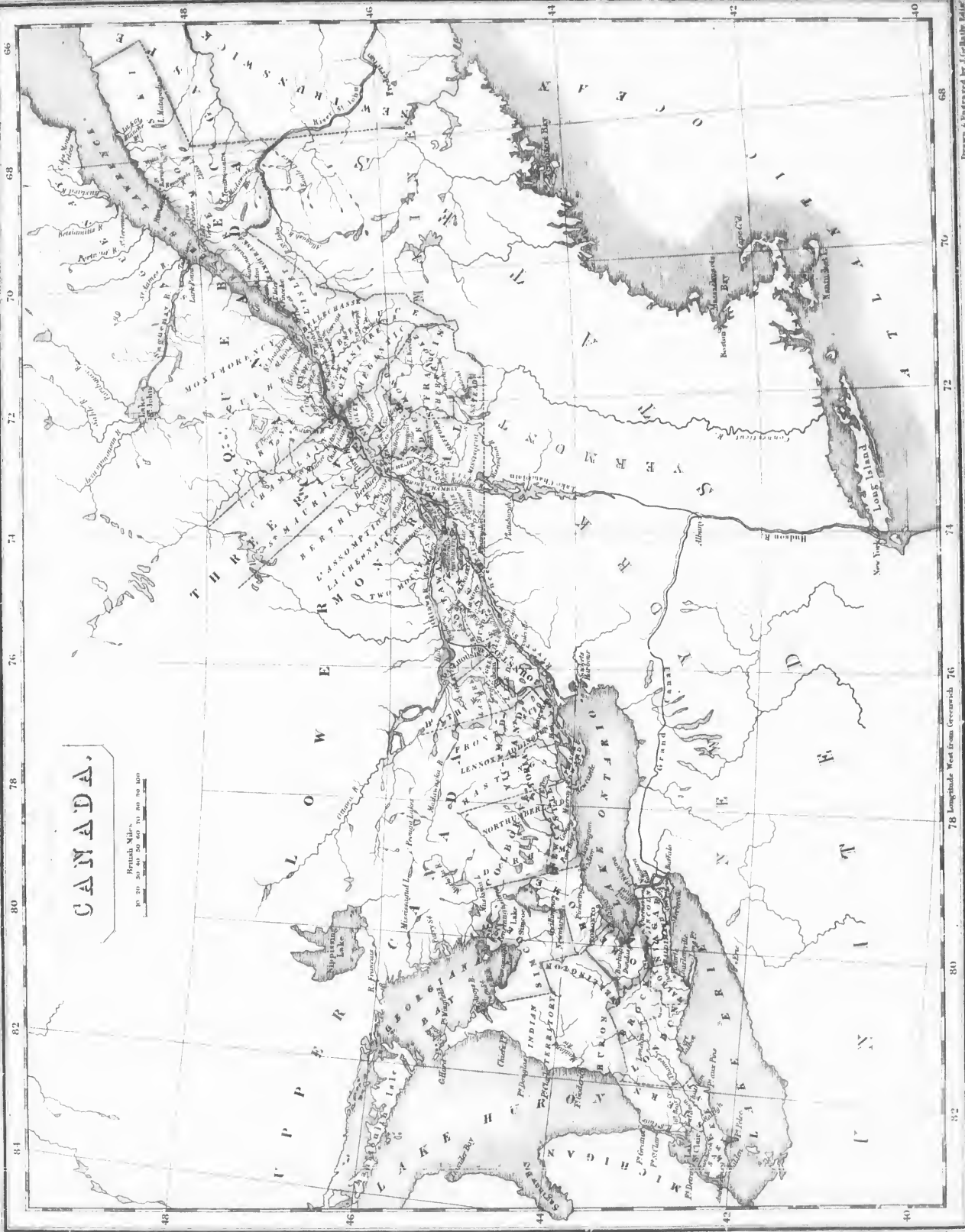
78

80

82

84





# CANADA.

Scale Miles  
0 20 40 60 80 100 120 140 160 180 200

Drawn & Engraved by J. Colquhoun Esq.

82 80 78 76 74 72 70 68

48 46 44 42 40

78 Longitude West from Greenwich

Published by Armstrong Ramsay Montreal

# GOULINOC'S GEOGRAPHY.

"The System of General Geography is adapted to the instructive mode of teaching the various countries of the elementary school. It is a Geography, an introduction to Astronomy, and problems on maps and globes. It also contains what his Majesty has on a consideration in all our geographical, about eight pages on British America, as it appears elsewhere a very creditable publication, both to the authors and to the publishers."—*Edinburgh Chronicle*.

"The plan of this very useful work is admirably suitable to the purpose for which it is designed, and the execution appears highly satisfactory. We recommend it to the attention of all engaged in the management of schools, in the full expectation to see it become one of the class books of Canada."—*Niagara Chronicle*.

"Its plan is simple and well arranged, and the work is very comprehensive. As a general reference book it is valuable, as it gives the chief statistical features of every country on the globe."—*Toronto Mirror*.

"This work, which has been compiled and arranged for the use of schools in British North America, is on a comprehensive plan, and includes not only the Elements of Geography, as applicable to the different countries, but a variety of notices upon a description of their natural peculiarities, products, manufactures, commerce, and customs, in addition, a valuable introduction to astronomy and the use of the globe."—*Toronto Herald*.

"A good compilation, with the addition of much Canadian matter. The Preface throughout the Province speaks in very laudatory terms regarding this useful publication. We wish it an extensive sale, which, indeed, its intrinsic merit deserves."—*Hamilton Journal*.

"A compilation very well adapted for the use of our Provincial schools. A few pages devoted to British America, have been judiciously introduced into it."—*British Canadian*.

*Extract of a Letter from a Rev. R. H. Thornton, Superintendent of Education for the Township of Whitchy, to Mr. Seabie:*

"I have carefully examined G. & S. Goulinoc's Geography, lately published by you, and am happy to find it a valuable compendium of Geography, both because of the information it contains and of its adaptation to our common schools of the province. The arrangement of the work is good, and such, with the exercises, will almost of necessity lead a teacher, from even small experience, to adopt a tolerably correct method of teaching his scholars."

"The mode of teaching, the compiler, to give assistance towards a correct pronunciation of the proper names, is simple, and will be highly valued by many whose object is of acquiring accuracy in their pronunciation have been limited."

"The value of the work, as a text book for schools, is, I conceive, greatly enhanced by the addition of Scripture Geography. Something of the kind is not only where ever the Scriptures are employed as a reading book, and this year supplies what I have been many wish to obtain, as an aid to their regular perusal of the sacred volume."—*September 24th, 1845.*

"This little work embraces a great deal of useful information for scholars, and we take this opportunity of recommending it to the notice of school committees and teachers."—*Kingston Chronicle or Gazette*.

*Extract of a Letter from H. P. Thornton, Superintendent of Education for the Township of Whitchy, to Mr. Seabie:*

"I have examined the Geography, which you have just published, and I am in a situation in saying that, as a *Canadian School Geography*, it is far superior to any that has hitherto been offered to the public. The Scripture Geography is a feature which greatly enhances its value in schools, where the sacred volume is a necessary possession, and ought to be a necessary addition in its favour."—*17th October, 1845.*

"This work, which we highly approve, contains a great quantity of topographical and statistical information, most judiciously selected, and which we deem to be an object of study. The details regarding the British possessions on this continent, are very ample, and as such should be in the possession of every well-regulated school in the Province."—*Brookville Standard*.

"This work forms a new and useful volume of about 250 pages, and appears to combine as much practical information on the subject as it is possible to compress within that compass, while on the whole correct in its statements. Although concise, it will be well calculated to give the scholar a comprehensive knowledge of the various countries of the globe, and we commend it to the notice of teachers and parents."—*Kingston Herald*.

"This work is obviously the result of a great deal of skill and labor, and presents a very judicious arrangement of the subject, and is well calculated to be used in our schools. We commend with pleasure, the imparting of the proper pronunciation of names, as attended to, and we cordially commend it to the attention of teachers, and this we do the more confidently, as we understand the authors are teachers of long experience and extensive practice themselves, and therefore may be presumed to be competent judges of what is required to facilitate the progress of learners in this or any other branch of knowledge which may occupy their attention and engage their minds."—*Montreal Gazette*.

"The English edition formed from the title, is not disappointed on an examination of the work. So great an amount of useful information is so judiciously presented in a small or gross, or more interesting volume. We shall copy it by us as a useful book of reference."—*St. Catharines Journal*.

"It is admirably adapted for the use of British American schools; the details of the work is excellent, and most judiciously arranged, as contained in by the authors, who deserve the thanks of the public of the British provinces."—*Kingston Herald*.

"We have much pleasure in stating that Messrs. G. & S. Goulinoc, who were so very successful in the compilation of one of the best Atlases ever published in this country, are also entitled to the gratitude of the Canadian public for such an excellent manual of Geography as the one before us, which we consider to be a desideratum in our provincial schools."—*Kingston Courier*.

"We have been favoured with a copy of this excellent work by the publisher, Mr. Seabie of Toronto, which for its comprehensive information, and judicious arrangement, is, perhaps unequalled; and shows great economy of design, before attempted on this continent, but when the authors seem to have succeeded with judgment and accuracy, and satisfaction, accomplished."—*London Times*.

# THE CANADIAN SCHOOL ATLAS.

"THE CANADIAN SCHOOL ATLAS.—The above is the title of a book published for the use of Canadian Schools. The work contains ten beautifully executed maps, the whole series coloured in excellent style. The work is one of great comparative magnitude, and reflects the highest honour upon the enterprise of the publishers, to whom the privilege now owes a School Atlas, peculiarly its own. The book has, we have received the approval of the Senate of the city, and is extremely low rate at which it is disposed of, without the hope that it may speedily come into general use in the whole of the British Colonies."—*Literary Gazette*.

"The work is got up in an exceedingly neat style, and reflects much credit upon the publishers. We deem it quite unnecessary to recommend such a work to the public for its utility, as a School book, most beneficial to all who are employed at a very low price."—*Montreal Courier*.

"In addition to the value of the Atlas, as a School book, its low price is a recommendation to its being generally used."—*Montreal Herald*.

"We have been favoured with a copy of the *Canadian School Atlas*, recently published, and eminently calculated, both by its execution and its extremely low price, to facilitate that necessary branch of education, long and justly neglected in Canada."—*Montreal Transcript*.

"The manner in which it is got up, does credit to the publishers. It is a foolscap folio size, bound in cloth, with ten Maps. We believe it is the only work of the kind in Canada, well combined with the thoroughness of its execution and the lowness of the price, equal fail to make it a desirable work to put into the hands of youth."—*Nelson's Quebec Gazette*.

"It is with us a great pleasure that we call public attention to this work, as it is one which is in the highest degree creditable, not only to the publishers, but to the country itself. The Maps, ten in number, are remarkably executed upon a large scale, and the execution of the work is equal to any, done in America. What its price, we hesitate not to say, makes it one of the best books of the kind that we have ever seen."—*Toronto Gazette*.

"The work is beautiful, and, so far as we are able to judge, correctly prepared, and the volume is presented to the public in a form and with a finish very creditable to the judgment and taste of those who present it; while its publication is a evidence of an enterprising spirit we should eagerly witness in the Canadian, in every department of useful knowledge. Much of the value of the work is derived from its being a *School Atlas*, which so little, comparatively, is done for our Colonial youth."—*Christian Guardian*.



