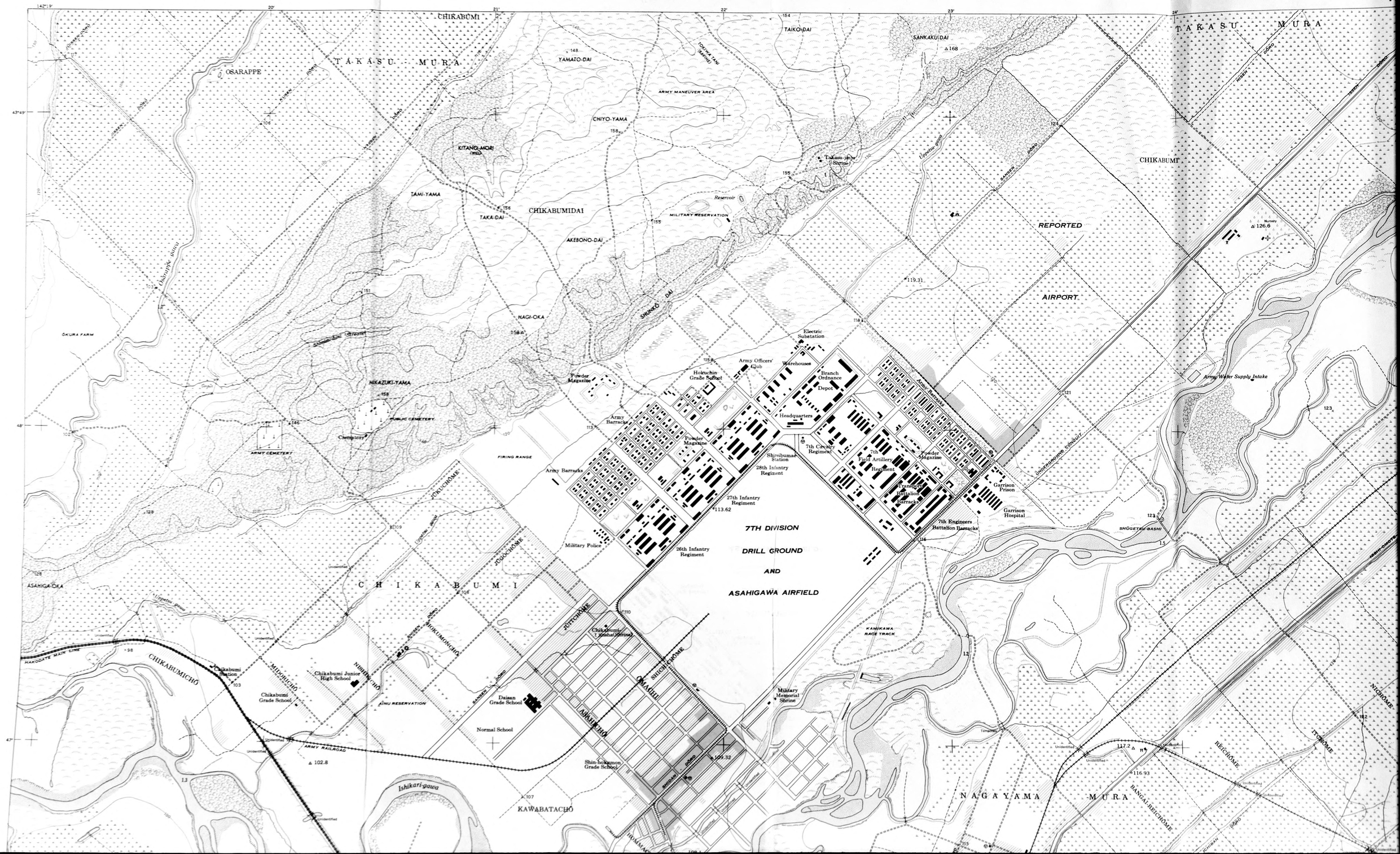
CHIKABUMI
TAKASU MURA
OSARAPPE
YAMATO-DAI
TAIKO-DAI
SANKAKU-DAI
ARMY MANEUVER AREA
CHIYO-YAMA
KITANO-MORI
TAMI-YAMA
TAKA-DAI
CHIKABUMIDAI
AKEBONO-DAI
MILITARY RESERVATION
Reservoir
Takasu-jinja (Shrine)
REPORTED
AIRPORT
HAGI-OKA
SHUNKŌ DAI
ŌKURA FARM
NIKAZUKI-YAMA
PUBLIC CEMETERY
Cemetery
ARMY CEMETERY
FIRING RANGE
Powder Magazine
Hokuchin Grade School
Army Officers' Club
Warehouses
Electric Substation
Branch Ordnance Depot
Headquarters
Army Barracks
Shirobumaki Station
28th Infantry Regiment
7th Cavalry Regiment
7th Field Artillery Regiment
Transport Battalion Barracks
Garrison Prison
Garrison Hospital
7th Engineers Battalion Barracks
77th Infantry Regiment
26th Infantry Regiment
Military Police
7TH DIVISION
DRILL GROUND
AND
ASAHIGAWA AIRFIELD
KAMIKAWA RACE TRACK
Army Water Supply Intake
SHŪGETSU-BASHI
ASAHIGAOKA
JŪKUCHŌME
JŪGOCHŌME
JŪSHICHŌME
Chikabumi Junior High School
Chikabumi Grade School
Chikabumi Station
HAKODATE MAIN LINE
CHIKABUMICHŌ
MIDORICHŌ
AINU RESERVATION
Daisan Grade School
Normal School
ARMY RAILROAD
Shin-bokumon Grade School
Ishikari-gawa
KAWABATACHŌ
Military Memorial Shrine
NAGAYAMA MURA
BANGAI-REICHŌME
REICHŌME
ITCHŌME
NICHŌME
Unidentified
Burney
126.6
119.31
113.62
104.32
102.8
117.2
116.93

RESTRICTED

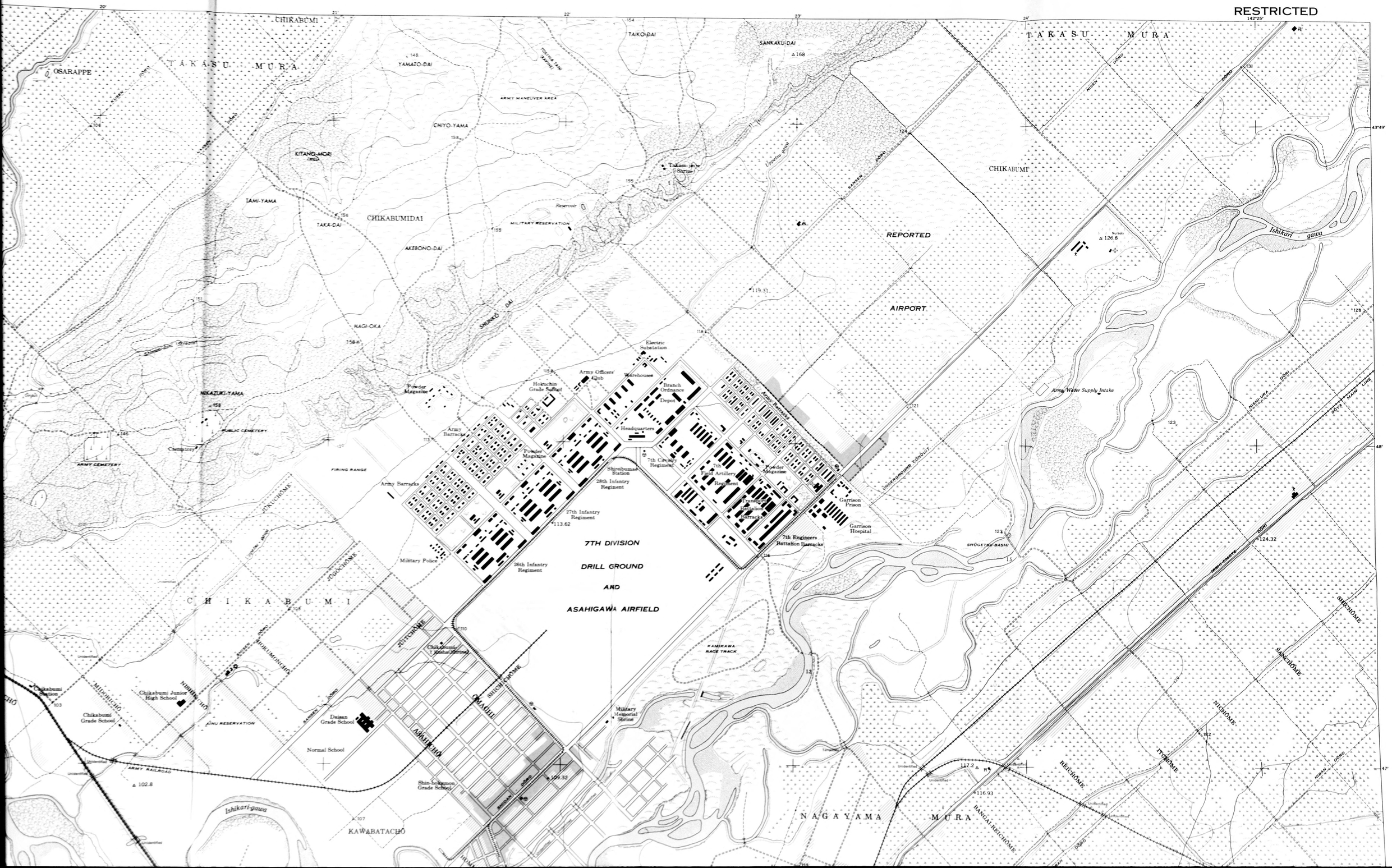
OSARAPPE
TAKASU MURA
CHIKABUMI
YAMATO-DAI
TAIKO-DAI
SANKAKU-DAI
ARMY MANEUVER AREA
CHIYO-YAMA
KITANO-MORI
TAMI-YAMA
TAKA-DAI
CHIKABUMIDAI
AKEBONO-DAI
MILITARY RESERVATION
Reservoir
REPORTED
AIRPORT
CHIKABUMI
Nursery
Ishikari-gawa
HAGI-OKA
SNUNKO-DAI
Electric Substation
Army Officers' Club
Warehouses
Branch Ordnance Depot
Horticultural Grade School
Powder Magazine
Army Barracks
Headquarters
7th Cavalry Regiment
7th Field Artillery Regiment
Shiroibumae Station
28th Infantry Regiment
27th Infantry Regiment
26th Infantry Regiment
7th Engineers Battalion Barracks
Garrison Prison
Garrison Hospital
Military Police
7TH DIVISION
DRILL GROUND
AND
ASAHIGAWA AIRFIELD
Army Water Supply Intake
SHŌGETSU-BASHI
KAMIKAWA RACE TRACK
Military Memorial Shrine
NIKAZUKI-YAMA
PUBLIC CEMETERY
ARMY CEMETERY
Cemetery
FIRING RANGE
JŪNICHŌME
JŪGOCHŌME
JŪSANCHŌME
JŪSHICHŌME
Chikabumi Station
Chikabumi Grade School
Chikabumi Junior High School
Daisan Grade School
Normal School
Shin-Ishikawa Grade School
ANU RESERVATION
ARMY RAILROAD
KAWABATACHŌ
NAGAYAMA MURA
BANGAI-REICHŌME
REICHŌME
NICHŌME
SANCHŌME
SHICHŌME
SAN'YA MAIN LINE
NISHI-OMOTE DŌRI
NISHI-URA DŌRI
ISHIKARI DŌRO
NISHI DŌRO
HIGAN DŌRO
142°25'
43°49'
48'
47'

ASAHIGAWA

KAMIKAWA PREFECTURE, HOKKAIDO, JAPAN

Scale 1:12,500

2 Miles 0

500 0 500 Meters

500 0 500 Yards

POLYCONIC PROJECTION

CONTOUR INTERVAL 10 METERS

Office of the Assistant Chief of Air Staff, Intelligence, Washington, D. C.
Compiled for the Commanding General, U. S. Army Air Forces, under the direction of the Aeronautical Chart Service by the Army Map Service (GU), Washington, D.C., February, 1945.
Compiled from:

1. Japan 1:25,000, Japanese Imperial Land Survey, Nagayama (1932), Bebetsu (1932), Asahigawa (1932), Ubun (1918) (trigonometric survey—base map)
2. City of Asahigawa, pub. Hokkaido Tourist Guide Co., 1:25,000 (1931) (diagrammatic plan—added detail,drainage changes)
3. Map of Hokkaido, inset Asahigawa, 1:40,000 (compiled map—added built-up area)
4. Railroad Map of Japan, pub. Sansei-dô, inset Asahigawa, 1:100,000 (1936) (sketch map—drainage changes)
5. Kokumin Hyakka Daijiten (Encyclopedia), Asahigawa, 1:25,000 (1934) (sketch map—identifications)
6. Japanese Government Railroad Timetable (1941) (railroad gauges)
7. Oblique photograph (airport & barracks, detail)
8. Hokkaido, inset Asahigawa, pub. Nakamura, 1:90,000 (1936) (diagrammatic plan—identifications)
9. Intelligence data (1944) (identifications)

Names transcribed according to the Modified Hepburn (Romaji) System.

LEGEND

Factory
Hospital
Shrine

National or Prefectural Road, generally metalled over 4m. wide, or Streets in City Area
Other Roads 2 4m. wide

GLOSSARY

bashi	bridge
dô	precinct
dake,	hill, mountain
dôri, dôri	street, road
gawa, kawa	river
mura	township
oka	hill
sen	river
yama	mountain

GAWA
RE, HOKKAIDO, JAPAN
2,500
2 Miles
500 Meters
500 Yards
ROJECTION
/AL 10 METERS
on, D. C.
under the direction of the
ington, D.C., February, 1945.
932), Bebetsu (1932), Asahigawa (1932).
(1931) (diagrammatic plan—added detail; drainage changes;
added built-up area)
0,000 (1936) (sketch map—drainage changes)
(1934) (sketch map—identifications)
ges)
diagrammatic plan—identifications
GLOSSARY
System:
bash bridge
chō (prefecture)
dai (hill, mountain)
dōri, dō street, road
gawa, kawa river
Normal School
Shin-hokumon Grade School
KAWABATACHŌ
Ishikari-gawa
HOMMACHI
PROJECTED NEW RIVER CHANNEL
SHIN-BASHI
Kamijima Isolation Hospital
Nakajima Licensed Quarter
SHIN-ASAHIGAWACHŌ
HINODECHŌ
Nakajima
TOKIWADŌRI
TOKIWA PARK
TOKIWA-BASHI
KAMEKICHIJIM
Kame-kichi-gawa
Chibetsu-gawa
Ushishubetsu-gawa
HŌRAI-BASHI
AIOI-BASHI
Athletic Hall
Girls' High School
Nishi Grade School
Chō-Grade School
Powder Magazine
Weather Bureau
Forestry Office
Gov't. Bldg.
Prison
Courthouse
Middle School
Prefectural Office
City Hall
Telephone Exchange
Chamber of Commerce
Tax Office
Post Office
Taki Grade School
Lumber Mills
Hokuto Girls' High School
Asahigawa Broadcasting Station
Public Market
Girls' High School
Gas Co.
Asahigawa Yojō Station
Asahi Grade School
Ushishubetsu
Shijō Nijichō Station
Alcohol Co.
Reported in this Area
Shin-asahigawa Station
Ushibetsu
NAGAYAMA MURA
BANGAI-REICHŌME
REICHŌME
ITCHŌME
SEKIHOKU WESTERN LINE
ISARU-BASHI
Ushishubetsu-gawa
Nomura-gawa
Ponushibetsu-gawa
Kihoku-gawa
Nishiichijō Station
MINAMI NAKA DŌRI
NANTAN DŌRO
Ponushibetsu-gawa
Asahigawa-Oiwake Station
SHIMO KŌYŪCHI
KAMI KŌYŪCHI
HIGASHI ASAHIGAWA MURA
Kemei Grade School
Taishō Woodworks
USHISHUBETSU
Slaughter House
TAISHŌ-BASHI
Kamikawa-jinja
KAGURA-OKA
KAGURA-MURA
Chibetsu-gawa
Bei-gawa
Fuji-gawa
INOSAWA-TŌGE (Mt. pass)
IMPASSIBLE LOCK
Powder Magazine
Commercial School
SUIKOEN PARK
AKEBONOMACHI
SAKAEMACHI
Seion Grade School
Red Cross Hospital
Casting Co.
Bieimachi
Kaguramachi
Higashi-hongan-ji Temple
Transportation Construction Office
KHOBETSU-BASHI
Asahigawa Station
Warehouse
Asahigawa Post Office
Asahigawa-ichigō Station
Round House
RAILROAD YARDS
LUMBER YARD
MIYAHITA-DŌRI
Railroad Repair Shops
Machi Office
Gov't. Bldgs.
BIEI-BASHI
IMPERIAL NURSERY
ARMY RAILROAD
Unidentified
Temporary
Steel
Wood
Nursery
Water Tower
Tumulus
117.2
116.93
113
117
120
115
122
125.7
128 O-DŌRI
131
133
129
130
145.1
113.10
109.32
108.1
108.84
112.07
112.67
108.31
105.31
102.8
107
106
47'
46'
45'

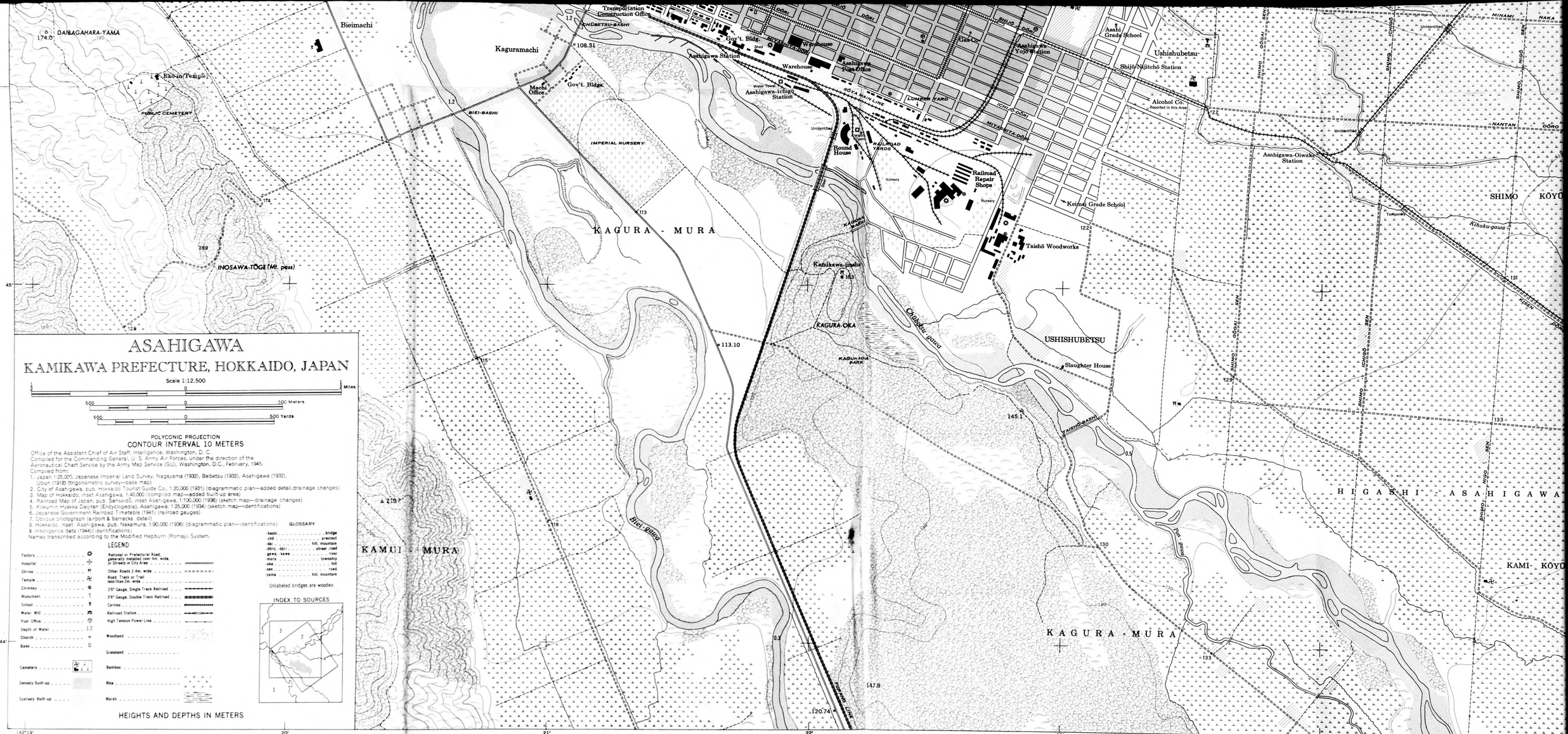

RESTRICTED

PLEASE RETURN TO
MAP AND CHART DIVISION
ADVANCE INTELLIGENCE CENTER

FOR USE WITH AAF AIR OBJECTIVE FOLDER HOKKAIDO NORTH 90.2

NOTE: Officers using this chart will mark hereon corrections and additions which come to their attention and mail direct to "AERONAUTICAL CHART SERVICE, HEADQUARTERS ARMY AIR FORCES, WASHINGTON, D.C."

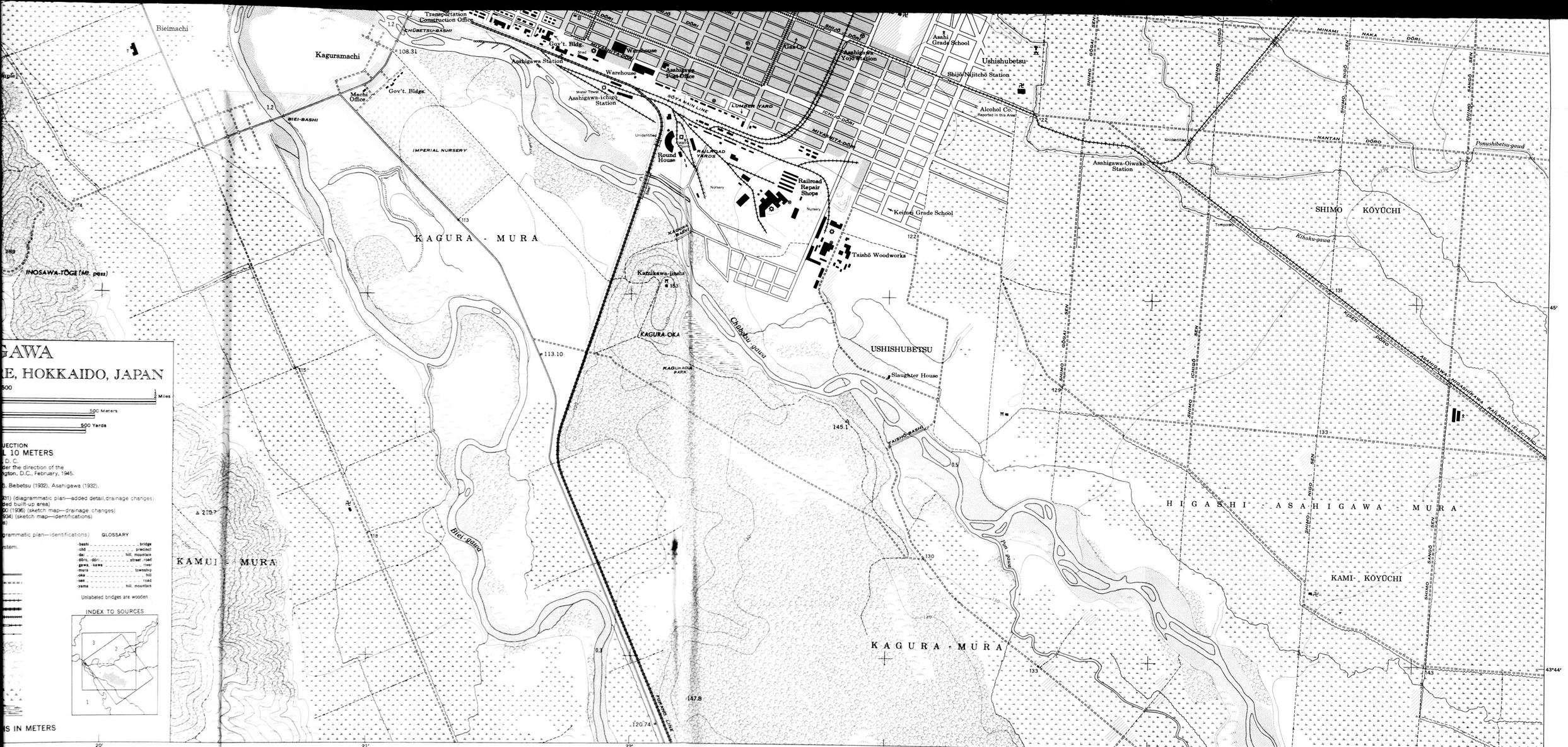

FOR USE WITH AAF AIR OBJECTIVE FOLDER HOKKAIDO NORTH 90.2

NOTE: Officers using this chart will mark hereon corrections and additions which come to their attention and mail direct to "AERONAUTICAL CHART SERVICE, HEADQUARTERS ARMY AIR FORCES, WASHINGTON, D.C."

ARMY MAP SERVICE, U.S. ARMY, WASHINGTON, D.C. 340499
3-45
FEBRUARY 1945

RETURN TO
HART DIVISION
ELLIGENCE CENTER