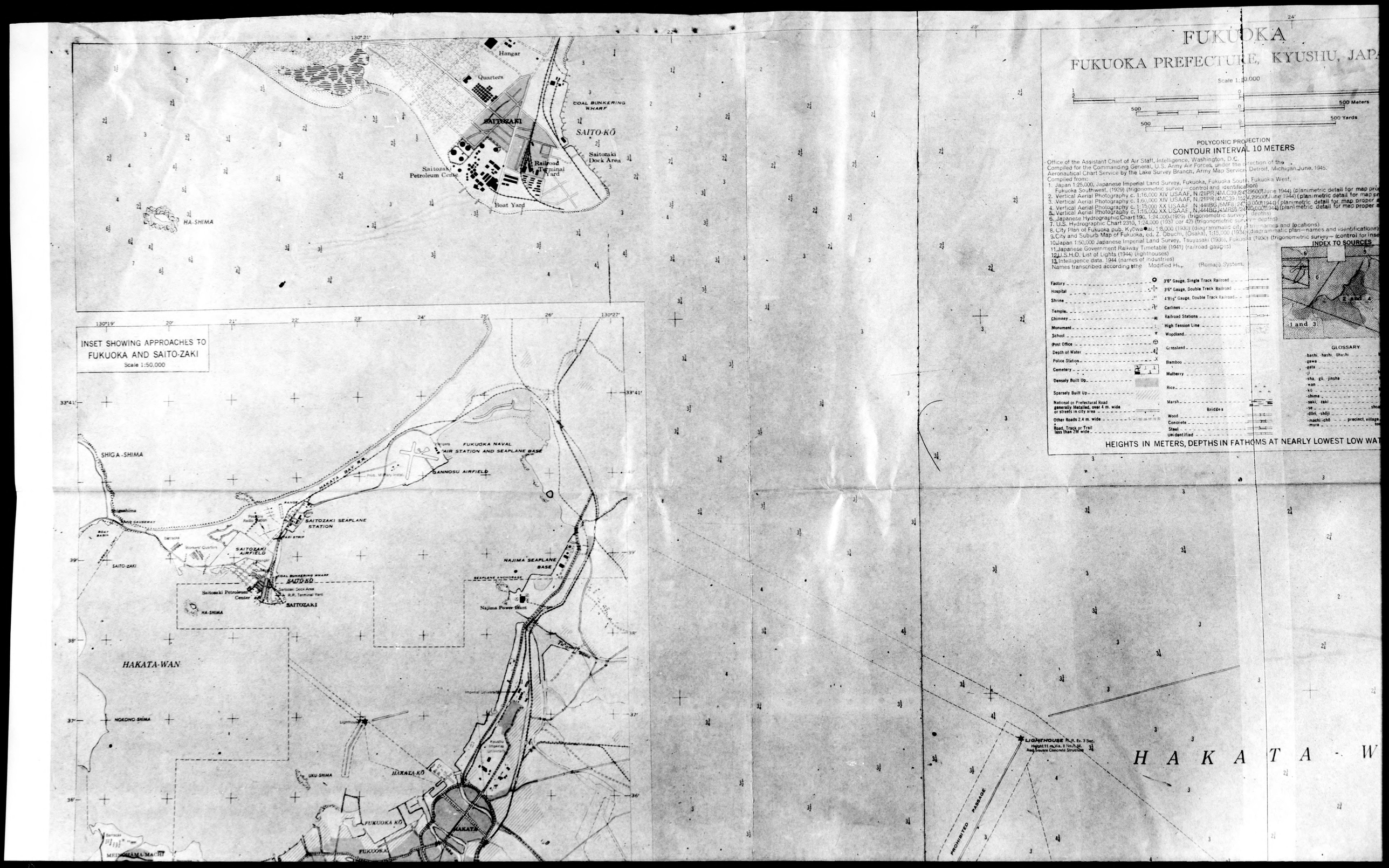

FUKUOKA
FUKUOKA PREFECTURE, KYUSHU, JAPA
Scale 1:10,000
500 Meters
500 Yards
POLYCONIC PROJECTION
CONTOUR INTERVAL 10 METERS
Office of the Assistant Chief of Air Staff, Intelligence, Washington, D.C.
Compiled for the Commanding General, U.S. Army Air Forces, under the direction of the Aeronautical Chart Service by the Lake Survey Branch, Army Map Service, Detroit, Michigan, June, 1945.
Compiled from:
1. Japan 1:25,000, Japanese Imperial Land Survey, Fukuoka, Fukuoka South, Fukuoka West, Fukuoka Southwest, (1929) (trigonometric survey—control and identification)
2. Vertical Aerial Photography c. 1:16,000 XIV USAAF, N/21PR/4M.C39/24/29500 (June 1944) (planimetric detail for map pro
3. Vertical Aerial Photography c. 1:60,000 XIV USAAF, N/21PR/4MC39/152/29500 (June 1944) (planimetric detail for map proper a
4. Vertical Aerial Photography c. 1:15,000 XX USAAF, N/448BG/5MF8/24/30,000 (1944) (planimetric detail for map proper a
5. Vertical Aerial Photography c. 1:15,000 XX USAAF, N/444BG/4MR55/24/30,000 (1944) (planimetric detail for map proper a
6. Japanese Hydrographic Chart 190, 1:24,000 (1929) (trigonometric survey—depths)
7. U.S. Hydrographic Chart 2310, 1:24,000 (1937 cor 42) (trigonometric survey—depths)
8. City Plan of Fukuoka pub. Kyōwa-kai, 1:8,000 (1930) (diagrammatic city plan—names and locations)
9. City and Suburb Map of Fukuoka, ed. Z. Obuchi, (Osaka), 1:15,000 (1934) (diagrammatic plan—names and identifications)
10. Japan 1:50,000 Japanese Imperial Land Survey, Tsuyasaki (1935), Fukuoka (1930) (trigonometric survey—(control for inse
11. Japanese Government Railway Timetable (1941) (railroad gauges)
12. U.S.H.O. List of Lights (1944) (lighthouses)
13. Intelligence data. 1944 (names of industries)
Names transcribed according the Modified Hep (Romaji) System.
INDEX TO SOURCES
1 and 3
2 and 4
Factory
Hospital
Shrine
Temple
Chimney
Monument
School
Post Office
Depth of Water
Police Station
Cemetery
Densely Built Up
Sparsely Built Up
National or Prefectural Road generally Metalled, over 4 m. wide or streets in city area
Other Roads 2.4 m. wide
Road, Track or Trail less than 2M wide
3'6" Gauge, Single Track Railroad
3'6" Gauge, Double Track Railroad
4'8½" Gauge, Double Track Railroad
Carlines
Railroad Stations
High Tension Line
Woodland
Grassland
Bamboo
Mulberry
Rice
Marsh
Bridges
Wood
Concrete
Steel
Unidentified
GLOSSARY
-bashi, -hashi, ōhashi
-gawa
-gata
-ji
-sha, -gū, -jinsha
-wan
-kō
-shima
-saki, -zaki
-se
-dōri, -shōji
-machi -chō precinct, village
-mura
HEIGHTS IN METERS, DEPTHS IN FATHOMS AT NEARLY LOWEST LOW WAT
INSET SHOWING APPROACHES TO FUKUOKA AND SAITO-ZAKI
Scale 1:50,000
Hangar
Quarters
SAITOZAKI
COAL BUNKERING WHARF
SAITO-KŌ
Saitozaki Dock Area
Saitozaki Petroleum Center
Railroad Terminal Yard
Boat Yard
HA-SHIMA
SHIGA-SHIMA
FUKUOKA NAVAL AIR STATION AND SEAPLANE BASE
GANNOSU AIRFIELD
HAKATA BAY R.R.
SAITOZAKI SEAPLANE STATION
SAITOZAKI AIRFIELD
SAITO-ZAKI
NAJIMA SEAPLANE BASE
Najima Power Plant
HAKATA-WAN
NOKONO-SHIMA
UKU-SHIMA
HAKATA-KŌ
FUKUOKA KŌ
FUKUOKA
HAKATA
MEINOHAMA-MACHI
LIGHTHOUSE
PROHIBITED PASSAGE
HAKATA-W

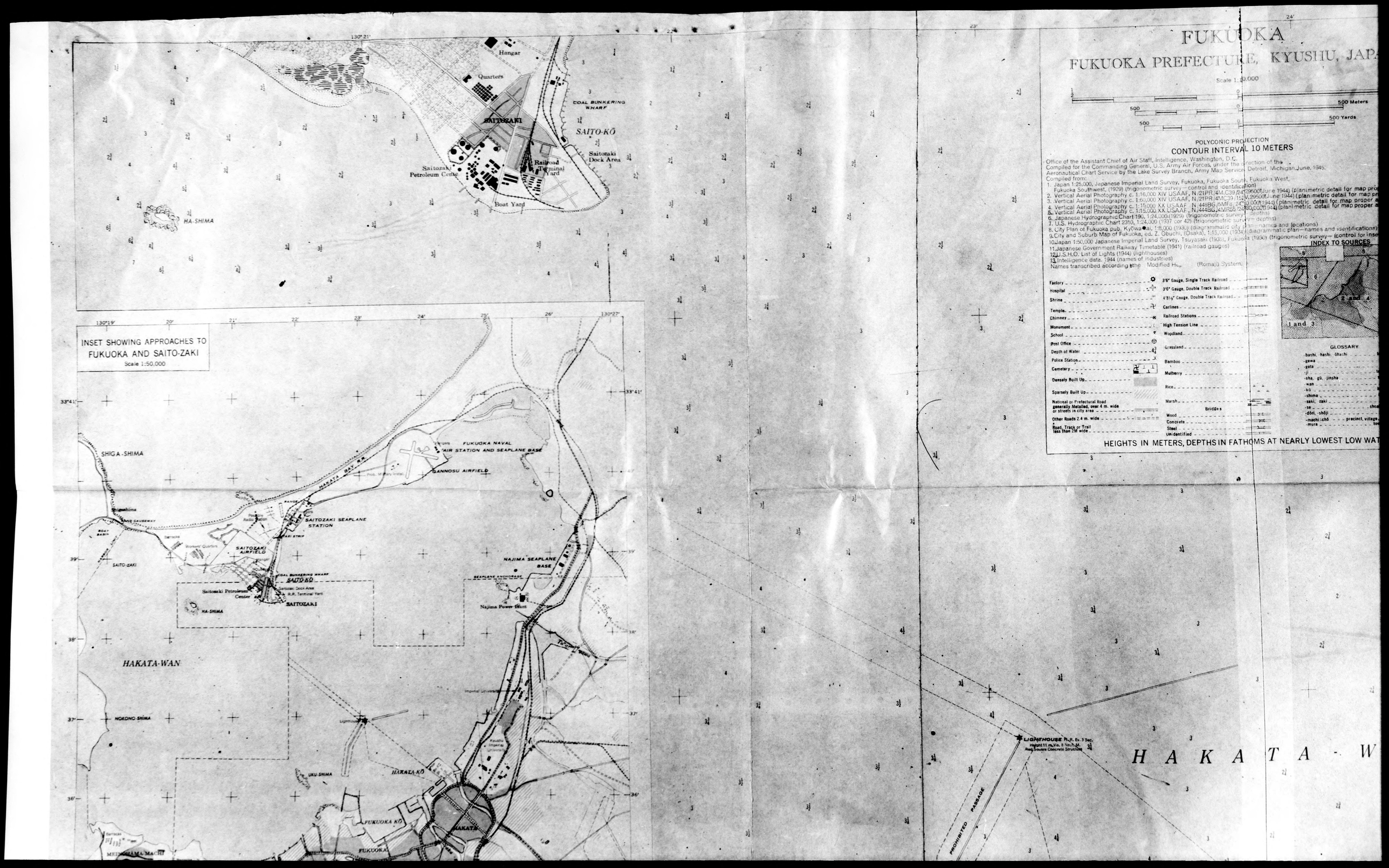

FUKUOKA
FUKUOKA PREFECTURE, KYUSHU, JAPA
Scale 1:10,000
500 Meters
500 Yards
POLYCONIC PROJECTION
CONTOUR INTERVAL 10 METERS
Office of the Assistant Chief of Air Staff, Intelligence, Washington, D.C.
Compiled for the Commanding General, U.S. Army Air Forces, under the direction of the
Aeronautical Chart Service by the Lake Survey Branch, Army Map Service, Detroit, Michigan, June, 1945.
Compiled from:
1. Japan 1:25,000, Japanese Imperial Land Survey, Fukuoka, Fukuoka South, Fukuoka West, Fukuoka Southwest, (1929) (trigonometric survey—control and identification)
2. Vertical Aerial Photography c. 1:16,000 XIV USAAF, N/21PR/4MC39/24/29500 (June 1944) (planimetric detail for map pro
3. Vertical Aerial Photography c. 1:60,000 XIV USAAF, N/21PR/4MC39/152V/29500 (June 1944) (planimetric detail for map pr
4. Vertical Aerial Photography c. 1:15,000 XX USAAF, N/448BG/5MF8/24/30,000 (1944) (planimetric detail for map proper a
5. Vertical Aerial Photography c. 1:15,000 XX USAAF, N/444BG/4MR55/24/30,000 (1944) (planimetric detail for map proper a
6. Japanese Hydrographic Chart 190, 1:24,000 (1929) (trigonometric survey—depths)
7. U.S. Hydrographic Chart 2310, 1:24,000 (1937 cor 42) (trigonometric survey—depths)
8. City Plan of Fukuoka pub. Kyōwa-kai, 1:8,000 (1930) (diagrammatic city plan—names and locations)
9. City and Suburb Map of Fukuoka, ed. Z. Obuchi, (Osaka), 1:15,000 (1934) (diagrammatic plan—names and identifications)
10. Japan 1:50,000 Japanese Imperial Land Survey, Tsuyasaki (1935), Fukuoka (1930) (trigonometric survey—control for inse
11. Japanese Government Railway Timetable (1941) (railroad gauges)
12. U.S.H.O. List of Lights (1944) (lighthouses)
13. Intelligence data, 1944 (names of industries)
Names transcribed according the Modified Hep (Romaji) System.
INDEX TO SOURCES
1 and 3
2 and 4
5
6
Factory
Hospital
Shrine
Temple
Chimney
Monument
School
Post Office
Depth of Water
Police Station
Cemetery
Densely Built Up
Sparsely Built Up
National or Prefectural Road generally Metalled, over 4 m. wide or streets in city area
Other Roads 2.4 m. wide
Road, Track or Trail less than 2M wide
3'6" Gauge, Single Track Railroad
3'6" Gauge, Double Track Railroad
4'8½" Gauge, Double Track Railroad
Carlines
Railroad Stations
High Tension Line
Woodland
Grassland
Bamboo
Mulberry
Rice
Marsh
Bridges
Wood
Concrete
Steel
Unidentified
GLOSSARY
-bashi, -hashi, -ōhashi
-gawa
-gata
-ji
-sha, -gū, -jinsha
-wan
-kō
-shima
-saki, -zaki
-se
-dōri, -shōji
-machi -chō
-mura
HEIGHTS IN METERS, DEPTHS IN FATHOMS AT NEARLY LOWEST LOW WAT
INSET SHOWING APPROACHES TO FUKUOKA AND SAITO-ZAKI
Scale 1:50,000
Hangar
Quarters
SAITOZAKI
COAL BUNKERING WHARF
SAITO-KŌ
Saitozaki Dock Area
Railroad Terminal Yard
Saitozaki Petroleum Center
Boat Yard
HA-SHIMA
SHIGA-SHIMA
FUKUOKA NAVAL AIR STATION AND SEAPLANE BASE
GANNOSU AIRFIELD
HAKATA BAY R.R.
SAITOZAKI SEAPLANE STATION
SAITOZAKI AIRFIELD
SAITO-ZAKI
NAJIMA SEAPLANE BASE
SEAPLANE ANCHORAGE
Najima Power Plant
HAKATA-WAN
NOKONO-SHIMA
UKU-SHIMA
HAKATA-KŌ
FUKUOKA KŌ
FUKUOKA
HAKATA
MEINOHAMA-MACHI
LIGHTHOUSE
PROHIBITED PASSAGE
HAKATA-W

FUKUOKA

KUOKA PREFECTURE, KYUSHU, JAPAN

Scale 1:15,000

0 1 Miles

500 0 500 Meters

500 0 500 Yards

POLYCONIC PROJECTION

CONTOUR INTERVAL 10 METERS

ant Chief of Air Staff, Intelligence, Washington, D.C.
Commanding General, U.S. Army Air Forces, under the direction of the
t Service by the Lake Survey Branch, Army Map Service, Detroit, Michigan, June, 1945.

Japanese Imperial Land Survey, Fukuoka, Fukuoka South, Fukuoka West,
west, (1929) (trigonometric survey—control and identification)
Photography c. 1:16,000 XIV USAAF, N 21PR/4M,C39,242/9600 (June 1944) (planimetric detail for map proper and inset)
Photography c. 1:60,000 XIV USAAF, N 21PR/4M,C39,152/V,29/60 (June 1944) (planimetric detail for map proper and inset)
Photography c. 1:15,000 XX USAAF, N 444BG,5MRS,24/15000 (1944) (planimetric detail for map proper and inset)
Photography c. 1:15,000 XX USAAF, N 444BG,4MRS,24/15000 (1944) (planimetric detail for map proper and inset)
ographic Chart 190, 1:24,000 (1929) (trigonometric survey—depths)
hic Chart 2310, 1:24,000 (1937 cor 42) (trigonometric survey—depths)
uoka pub., Kyūwa-dai, 1:8,000 (1933) (diagrammatic city plan—names and locations)
o Map of Fukuoka, ed. Z. Obuchi, (Osaka), 1:15,000 (1934) (diagrammatic plan—names and identifications)
Japanese Imperial Land Survey, Tsuyasaki (1936), Fukuoka (1936) (trigonometric survey—control for inset)
rnment Railway Timetable (1941) (railroad gauges)
Lights (1944) (lighthouses)
ta, 1944 (names of industries)
d according to the Modified Hep... (Romaji) System

INDEX TO SOURCES

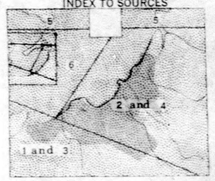

3'6" Gauge, Single Track Railroad
3'6" Gauge, Double Track Railroad
4'8½" Gauge, Double Track Railroad
Carlines
Railroad Stations
High Tension Line
Wagdland
Grassland
Bamboo
Mulberry
Rice
Marsh
Bridges
Wood
Concrete
Steel
Unidentified
Road
4 m. wide

GLOSSARY

-bashi, -hashi, -ohashi	bridge
-gawa	river
-gata	inlet
-ji	temple
-sha, -gū, -jinsha	shrine
-wan	Bay
-kō	harbor
-shima	island
-saki, -zaki	cape
-se	shoal, reef
-dōri, -shōji	street
-machi -chō	precinct, village, street
-mura	township

HEIGHTS IN METERS, DEPTHS IN FATHOMS AT NEARLY LOWEST LOW WATER.

H A K A T A - W A N

NAJIMA SEAPLANE STATION

Najima Power Plant

HAKATA WAN RAILROAD

Storage

Storage

Storage

3.22'

33.2'

40.0

WATASHIBA

MOTOMURA

NAJIMA-BASHI

NASHIMA GATA

TATARA-GAWA

TATARA-MURA

MATSUZAKI

IMAYASHIKI

△ 39.9

33°38

Showa Iron Works Approx. Location

Jizo-matsubara

KAGOSHIMA MAIN LINE

NAJIMA -GAWA

Agricultural College

UMI-GAWA

HAMADA

Kyushu Imperial University

Engineering College

Law and Literary College

Yamashima Hika Jinsh

Military Area

Military Area

Hakozaki-Matsubara Station

HAKOZAKIMACHI

Sue

HARUDA

Hakozaki-Miyamae Station

Hakozaki Grade School

Hakozaki Ward Office

Bank

Hakozaki-Hachimangu (Shrine)

Auditorium

Prefl Storage Warehouse

KANEHIRA

Medical School

Military Area

Kyushu Imperial

MAIDASHI

SASAGURI LINE

CHIKUZEN SANGŪ RAILROAD

37'

ITAZUKE AIRFIELD UNDER CONSTRUCTION

Barracks

Parade

Military Reservation

Drill Field

Omuta

130°19′ 20′ 21′ 22′ 23′ 24′ 25′ 26′ 130°27′

33°34′

35′

36′

UGU-SHIMA

BEING RECLAIMED

Workers' Quarters

MOMOJI-MATSUBARA PINE GROVE

Workers' Quarters

Blockade

Reformatory

Prison

Seinan-Gakuin School

Nishijin Police Station

Shūyukan Middle School

NISHI-SHIMMACHI

Sengan-ji

SAWAKA-GAWA

MURORI-GAWA

Kiln

Kiln

Kiln

Mosque Hachimangū

SHŌ

Abandoned Coal Mine

Shaft

Workers' Quarters

Workers' Quarters

Workers' Quarters

Workers' Quarters

AREA UNDER CONSTRUCTION

Asahi-dori

Warehouse and Dock Area

Kurosu-jinsha

NISHIKORI (WEST PARK)

Boys' Normal School

Izakiura

Terumo-jinsha

SMALL CRAFT HARBOR

FUKUOKA-KŌ

Harbor Construction Office

Technical School

Aratau Hospital

Kyushu Girls' High School

Grade School

ARATOMACHI

TOJIMMACHI

JIGYŌ

HIGASHI-KAWA

Keibara Ekiken's Tomb

TORIKAI

Girls' Normal School

STREET CAR LINE

Grade School

Grade School

GOFUKUMACHI

Kuroda Bekki (Estate)

HOMMACHI

Military Police

DAIMYŌMACHI

Ō-HORI POND

Drill Field

Swimming Pool

Shimonobaba Gate

Barracks

24th Infantry Regiment

Brigade HQ.

Garrison HQ.

Garrison Hospital

Powder Magazine

AKASAKAMON

YANAGIHARA

Church

Mining Office

District Court

YAKUJIMMACHI

Kego Grade School

DEGUCHI

ISAIZUMICHŌ

SHŌ

Meteorological Observatory Camouflaged Area

Jōgō Drill Field

Ikikuchi Kotokiyo's Tomb

ROPPOMATSU

Chikushi Girls' High School

SHIRAGO-KEGO

YAKUIN

KOMORIMACHI

SHINKAWA

Fukuoka Junior College

TANI

Fukuoka Girls' High School

Torikai Station

Rising Sun Petroleum Co.

Observation

Air Light F.R. & Fl. W.

Ht. Height 42 M.

Vis. 11 Naut. M.

Iron Framework

AREA UNDER CONSTRUCTION

Red Cross Office

Fish Hatchery

Susaki Athletic Grounds

HASHIKUCHIMACHI

Shōrin-ji

TENJINCHŌ

Military Area
Kyūshū Imperial University
Medical School
Medical School
MAIDASHI
Maidashi Grade School
SHIYOND-MATSUBARA
Crematory
Theaters
Nichiren's Bronze Statue
Yoshizuka Station
Athletic Field
Emperor Kanevama's Bronze Statue
Shin-Hakata Station
Shōfuku-ji
Matsubara Grade School
CHIYOMACHI
Chiyo Grade School
Storage
KATAKASUMACHI
FUTAMATASE
SHIMO-USUI
Tatara Machine Works in this Area
ŌURA
Prob Quarters
KISHI MACHI
Okuno
Rising Sun Petroleum Co.
YANAGIMACHI
Harbor Police Station
Harbor Custom House
TOYOTOMI
Saibu Gas Co.
Ward Office
Tobacco Monopoly Plant
YOSHIZUKA
ŌHAMAMACHI
MIZUCHAYAMACHI
Watanabe Iron Works
Approximate Location
MATSUZONO
Yoshizuka Grade School
Ward Office
Myōkō-ji
SHŌFUKU
Theaters
Gokusha Grade School
ŌYAMACHI
Industry
NISHI-KATAKASU
Ryōshinji Hotel
GOFUKUMACHI
Government Monopoly Bureau
Jūken Optical Industry Approx. Location
Possible Machine or Tool Industry
Fukuoka Commercial School
Hakata Station
Possible Textile Industry
Paper Mill
Storage Tank
Kushidajinsha
Standard Oil Co.
DEKIMACHI-URA
Kanegafuchi Spinning Mill
UMAMANSHIO
KUMIYOSHI
SUMIYOSHI
Industry
NIIYA
AIRFIELD UNDER CONSTRUCTION
KANNOMMARU
Meteorological Station
Agricultural Experimental Station
INUKAI
HIO
KAMIMUTA
SUMIYOSHI
HIGASHIRYŌ
HORI
Sanno-sha
HAKOMICHIBASHI
KATAKASUMACHI
SHINKUMA
Nippon Rubber Co.
HIRATE
SHIMO-JINYA
Electric Substation
Fukuoka Girls' High School
TORIKICHI
Proposed Approx. Location
Nanzoin
Rising Sun Petroleum Co.
Harbor Custom House
Fish Hatchery
Hakata Stock Exchange
Bank
Tenjin-dori
Kusaki Athletic Grounds
KAWABATAMACHI
HIGASHI-NAKAZU
HASHIKUCHIMACHI
Bank
Water Conduit Tower
Theaters
Exhibition Hall
Shōrin-ji
TENJINCHŌ
Telephone Exchange
Auditorium
Chamber of Commerce and Industry
Prefectural Office
City Hall
Public Market
NISHI-NAKAZU
GOFUKUMACHI
Kuroda Bell Foundry
Church
Mining Office
Fukuoka Higher Forestry School
Forestry Office
Radio Broadcasting Station
Library
ICHIBANCHŌ
Museum
Rising Sun Petroleum Co.
Sumiyoshi Steam Power Plant
District Court
YAKUIMMACHI
Fukuoka Hospital
Junior High School
FUKUOKA
AKASAKAMON
SHICHIBANGAI
Sumiyoshi-jinsha
Normal College
School for Blind and Dumb
DEGUCHI
IMAIZUMICHŌ
Haruyoshi Grade School
Kego Grade School
Electric Substation
Electric Experimental Station
HARUYOSHI
SHŌ
YAKUIN
KOMORIMACHI
MUKAIDAMACHI
SHINKAWA
Fukuoka Girls' High School
TORIKICHI
Proposed Approx. Location
Nanzoin

Military Area
Kyūshū Imperial University
Medical School
Medical School
MAIDASHI
Maidashi Grade School
CHIYOND-MATSUBARA
Hospital
Crematory
Theaters
Nichiren's Bronze Statue
Yoshizuka Station
Athletic Bldg.
Emperor Kanmu's Bronze Statue
SHIMO-USUI
FUTAMATASE
Tatara Machine Works in this Area
Prof. Quarters
ŌURA
KABUTOMACHI
KEISE MACHI
Okura
Shin-Hakata Station
Shōfuku-ji
Matsubara Grade School
CHIYOMACHI
Chiyo Grade School
Storage
KATAKASUMACHI
Rising Sun Petroleum Co.
HAKATA-NAIKO
INNER HARBOR
YANAGIMACHI
Harbor Police Station
Harbor Custom House
TOYOTOMI
Saibu Gas Co.
Ward Office
Tobacco Monopoly Bureau
YOSHIZUKA
ŌHAMAMACHI
MIZUCHAYAMACHI
Watanabe Iron Works
Approximate Location
MATSUZONO
Yoshizuka Grade School
Ward Office
Myōkō-ji
SHŌFUKU
Theaters
Gokusha Grade School
ŌYAMACHI
Lottery
NISHI-KATAKASU
Ryūshinkō Hotel
GOFUKUMACHI
Government Monopoly Bureau
Ikken Optical Industry
Approx. Location
Possible Machine or Tool Industry
Fukuoka Commercial School
Kushida-jinsha
Hakata Station
Possible Textile Industry
Paper Mill
Storage Tank
Standard Oil Co.
DEKIMACHI-URA
UMAMACHI
Kanegafuchi Spinning Mill
SUMIYOSHI
Power Plant
Industry
NIIYA
MIKASATAWA
AIRFIELD
UNDER CONSTRUCTION
KANNOMMARU
Meteorological Station
Agricultural Experimental Station
INUKAI
KAMIMUTA
HIGASHIRYŌ
HOURI
Sannō-sha
HAMMICHIBASHI
KATAKASUMACHI
SHIMO-JINYA
Electric Substation
Fukuoka Girls' High School
TORIKUCHI
Crossroads
Approx. Location
Nan-ei-sha
Kaneda Mill
Nippon Rubber Co.
MIZUMA
MUKAIDAMACHI
SHINKAWA
YAKUIN
KOMORIMACHI
SHŌ
HARUYOSHI
Electric Experimental Station
Electric Substation
Haruyoshi Grade School
SHICHIBANGAI
Sumiyoshi-jinsha
Kego Grade School
DEGUCHI
IMAIZUMICHŌ
School for Blind and Dumb
Dental College
AKASAKAMON
YAKUIMMACHI
Fukuoka Hospital
Junior High School
Museum
Rising Sun Petroleum Co.
ICHIBANCHŌ
Public Market
Prefectural Office
City Hall
NISHI-NAKAZU
Chamber of Commerce and Industry
Auditorium
Lottery Office
Radio Broadcasting Station
Library
Mining Office
District Court
Church
Kuroda Beh... Estate
GOFUKUMACHI
Shōrin-ji
TENJINCHŌ
HASHIKUICHIMACHI
Bank
Exhibition Hall
Water Conduit Tower
Theaters
Telephone Exchange
HIGASHI-NAKAZU
KAWABATAMACHI
Bank
Fukuoka Stock Exchange
Terrace
Fish Hatchery
Red Cross Office
Susaki Athletic Grounds
Rokuhara Gate
Benten-bashi
Nakashima-bashi
Kanoko-bashi
Suzaki-bashi
Ishido-bashi
Yamaya-bashi
Samon-bashi
Tenjin-bashi
Inari-bashi
Takamachi-bashi
Mitsuishi-bashi
Yanagi-bashi
Sumiyoshi-bashi
Hie
6.13
18.3
35'
36'


Workers Quarters
Seinan-Gakuin School
Stockade
Nishijin Police Station
Reformatory
Prison
Shūyukan Middle School
Court of Appeals
Kaisara Ekkei's Tomb
TORIKAI
Girls' Normal School
NISHI-SHIMMACHI
HOKUCHIKU STREET CAR LINE
KAMI-IMAGAWA-BASHI
Ō-HORI POND
Drill Field
Garrison HQ
Powder Magazine
Garrison Hospital
YANAGIHARA
DEGUCHI
Kego Grade School
IMAIZUMICHO
SHŌ
Swimming Pool
Meteorological Observatory
Prob. Camouflaged Area
Jōgai Drill Field
Kikuchi Taketoki's Tomb
ROPPOMMATSU
Chikushi Girls' High School
YAKUIN
KOMORIMACHI
SHIMO-KEGO
SHINKAWA
SAWAKA-GAWA
MUROMI-GAWA
Kiln
SOHARA
Electric Substation
Monzen Hachimangu
Abandoned Coal Mine
KUSAGAE-BASHI
Kusakae Grade School
Fukuoka Girls' High School
Fukuoka Junior College
TANI
Shaft
Municipal Rubbish Incinerator
Torikai Station
BEFU
URATAN
Powder Magazine
Nishi-shimmachi Station
ARAE
ŌMUTA
Prob. Mil. Instal.
Electric Substation
HARA
Hirao Villa
Water Purification Plant
FUNASORO
AUSAKA
INUNOBABA
TAJIMA
INOURA
NIIMURA
Mura Office
FIRING RANGE
RESTRICTED
FOR USE WITH AAF AIR OBJECTIVE FOLDER

DEGUCHI
IMAIZUMICHŌ
YANAGIHARA
SHŌ
HARUYO
SUMIYOSHI
HIGASHIRYŌ
INUKAI
KANNOMMARU
Meteorological Station
Agricultural Experimental Station
HIC
KAMIMITA
UNDER CONSTRUCTION
HAMOCHIBASHI
NOIRI
KATAKASUMACHI
YAKUIN
KOMORIMACHI
KEGO
SHINKAWA
MUKAIDAMACHI
MINOSHIMA
Nippon Rubber Co.
SHIN-YANAGIMACHI
HIRATA
SHIMO-JINYA
Electric Substation
Kurume Mfg.
Agricultural School
TŌROJI
ŌKI
NAKA
Dai Nippon Beer Co.
Takenoshita
Jofuku Flour Co. in the Area
Shin-yanagimachi Station
Horticultural Plant
Prefectural High School
SHIMIZU
TAKAMIYA
Takamiya Station
SHIMOBABA
Water Mill
FIRING RANGE
Powder Magazine
Natural Spring
Dam
School for the Blind
Girls' School
Electric Substation
Electric Experimental Station
Sumiyoshi-jinsha
Sannō-sha
Fukuoka Pref. Hospital
(Proposed Location)
Kurume Station
Yanagihara Station
Shin-yanagimachi Station
Takeshita Station
Kurume Station
Kurume Station
Kurume