



#5 - 1847-1850(I) 2 APRIL 1945, SOUTH OF KERAMA RETTO, OKINAWA GUNTO
SHIP BURNING FROM SUICIDE HIT, PROBABLY THE DICKERSON, APD 21.
CONFIDENTIAL - ENCL. (1) APPENDIX #1 TO PART III, ACTION REPORT, U.S.S. LUNGA POINT (CVE 94).



#4 - 1346 (I) 2 APRIL 1945, SOUTH OF KERAMA RETTO, OKINAWA GUNTO
NICK ON STARBOARD BOW STARTING APPROACH IS TAKEN UNDER FIRE
OUTSIDE MAXIMUM RANGE.

CONFIDENTIAL - ENCL. (1) APPENDIX #1 TO PART III, ACTION REPORT, U.S.S. LUNGA POINT (CVE 94).

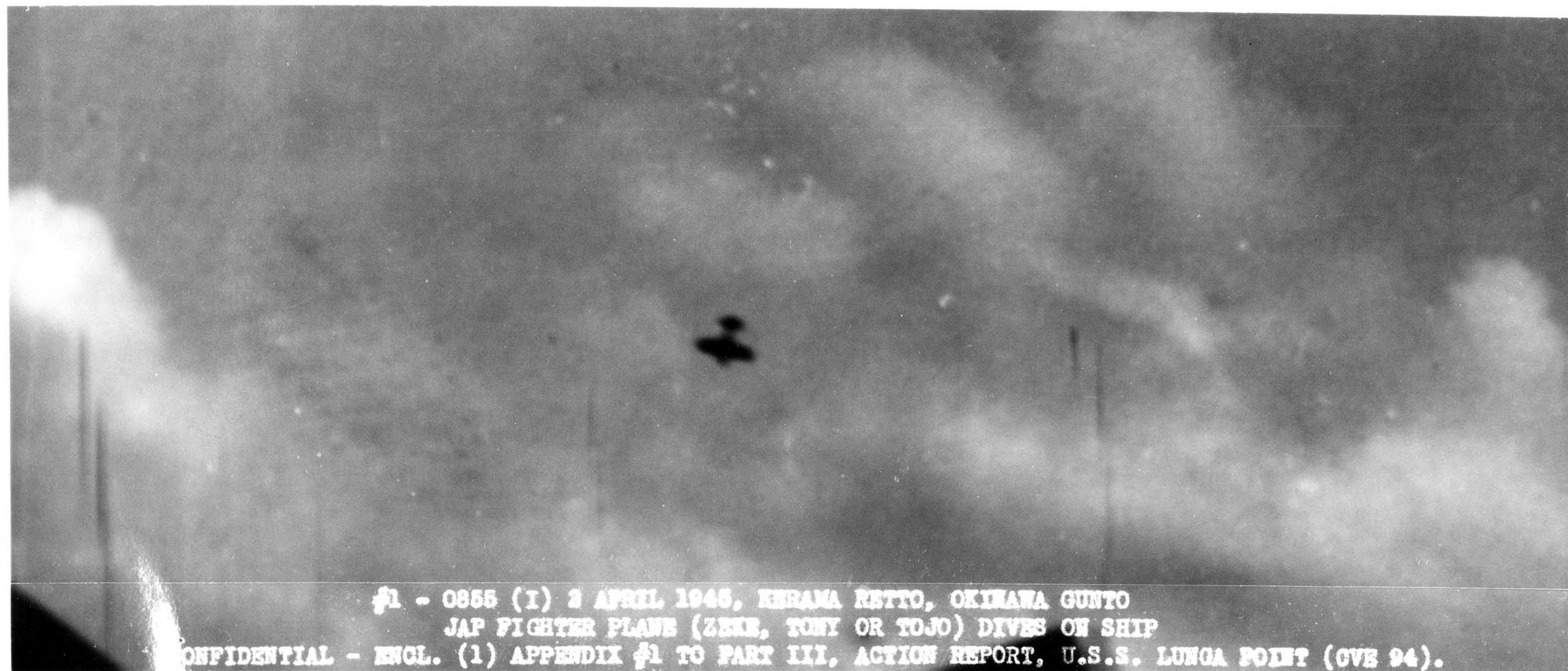
#3 - 1845 (I) 2 APRIL 1945, SOUTH OF KERAMA RETTO, OKINAWA GUNTO
UNIDENTIFIED JAP PLANE STARTING DIVE ON PORT BEAM OF SHIP IS
TAKEN UNDER FIRE AT MAXIMUM RANGE.


CONFIDENTIAL - ENCL. (1) APPENDIX #1 TO PART III, ACTION REPORT, U.S.S. LUNGA POINT (CVE 94).



#2 - 0858 (1) 2 APRIL 1945, KERAMA RETTO, OKINAWA GUNTO
JAP FIGHTER PLANE CRASHES INTO WATER, BARELY MISSING
LST ABOUT 1100 YARDS ASTERN.

CONFIDENTIAL - ENCL. (1) APPENDIX #1 TO PART III, ACTION REPORT, U.S.S. LUNGA POINT (CVE 94).





#19 · 27 MARCH, 1945, OKINAWA GUNTS -- FIGHTERS STRAFE AND EXPLODE MINES
IN WATERS OFF COAST

CONFIDENTIAL - ENC. (1) APPENDIX #1 TO PART III ACTION REPORT, U.S.S. LUNGA POINT (CVE 94)



#13 - 13 APRIL, 1945, OKINAWA GUNTO -- CLUSTER OF BUILDINGS UNDER ATTACK
NORTHEAST OF NAHA.

CONFIDENTIAL - ENCL. (1) APPENDIX #1 TO PART III ACTION REPORT, U.S.S. LUNGA POINT (CVE 94)

UNIT _____ No. _____

DATE TAKEN _____

PHOTO TAKEN _____

COMPLETE STORY OF PICTURE

include following where applicable:
with initials or first names, rank and
own; DETAILS of occasion or action;
DE frown and FOCAL LENGTH of lens
erial photos).

U. S. NAVY PHOTOGRAPH.

**PHOTOGRAPHS: Appendix II to PART III
Enclosure (1 2)**



47 LUNGA POINT 18 June 1945 1615(-9) K20-6-3/8" 3000' Ishigaki Shima, Ishigaki Town CONFIDENTIAL
Incl (2) Appendix II To Part III Action Report USS LUNGA POINT (CVE 94)



#6 LUNGA POINT 20 June 1945 0745(-9) K20-6-3/8" 2000' Ishigaki Shima, Ishigaki Airfield CONFIDENTIAL
Incl (2) Appendix II To Part III Action Report USS LUNGA POINT (CVE 94)



#5 LUNGA POINT 18 June 1945 0900(-9) K20-6-3/8" 2500' Ishigaki Shima, Ishigaki Airfield
CONFIDENTIAL
Encl (2) Appendix II To Part III Action Report USS LUNGA POINT (CVE 94)

An aerial photograph showing a dark, textured landscape. A prominent, light-colored, winding path or road runs vertically through the center of the image. To the right, a river or stream flows from the top right towards the bottom right. The terrain appears rugged and possibly forested or overgrown. The overall image is in black and white, with high contrast between the light-colored paths and the dark background.


#4 LUNGA POINT 18 June 1945 0900(-9) K20-6-38° 2500' Ishigaki Shima, Ishigaki Airfield
CONFIDENTIAL
Encl (2) Appendix II To Part III Action Report USS LUNGA POINT (CVE 94)




4) BOMBER DIVING ON SARGENT BAY (CVE 83) CRASHES NEAR HOGGATT BAY (CVE 75)
1945 (2) 7 JUNE 1945, DURING STRIKE ON SAKISHIMA GUNTO — PHOTO FROM
U.S.S. LUNGA POINT (CVE 94) — CONFIDENTIAL
Doc 12) Appendix VI To Part III Action Report USS LUNGA POINT (CVE 94)



#2 OSCAR (ENCIRCLED) STRAFES IN DIVE PRIOR TO CRASHING INTO WATER NEAR HOGGATT BAY
(CVE 75) 0639 (1) 7 JUNE 1945 DURING STRIKE ON SAKISHIMA GUNTO - PHOTO FROM USS
LUNGA POINT (CVE 94). CONFIDENTIAL
Encl (2) Appendix II To Part III Action Report USS LUNGA POINT (CVE 94)



#1 CVE'S WEATHER TYPHOON OFF OKINAWA 4-5 JUNE 1945 CONFIDENTIAL
ENCL (2) Appendix II To Part III Action Report USS LUNGA POINT (CVE 94)



#8 LUNGA POINT 18 June 1945 0945(-9) K20-6-3/8" 1500' Iehigeki Shima, Miyake Airfield CONFIDENTIAL
Encl (2) Appendix II To Part III Action Report USS LUNGA POINT (CVE 94)