

Weather Forecast IT, HR, BiH, ME

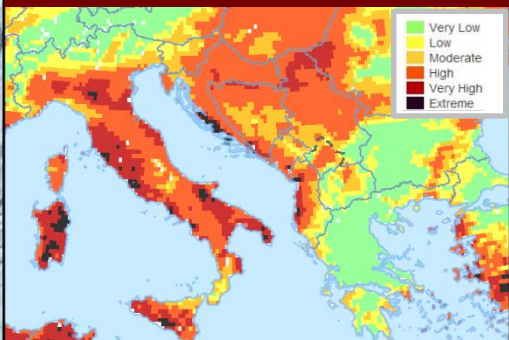
Over the next 24h, strong winds could still affect southern Italy, especially Puglia, the Adriatic coast of Croatia, southern Bosnia and Herzegovina and several areas of Montenegro (see wind map). The temperatures are forecast to increase gradually in the areas most affected by the fires. In Italy, the high temperatures are expected to affect especially the southern areas, with locally max. temperature of 32-33°C in the area of Messina and Taranto on 18-19 July; in Croatia the max. temperatures in the area of Split could reach 31-33 °C on 18-19 July; in Bosnia and Herzegovina, max. temperatures of 32 °C on 19 July and 35°C on 20 July in Mostar; in Montenegro in Podgorica max. temperatures of 34-35 °C on 18-19 July.

Sources: [WMO](#), National weather services.

Burnt Areas (Source: JRC EFFIS)

Country	Area (Ha)
IT	27 929
HR	2 813
BiH	5 583
ME	6 394
Tot	42 719

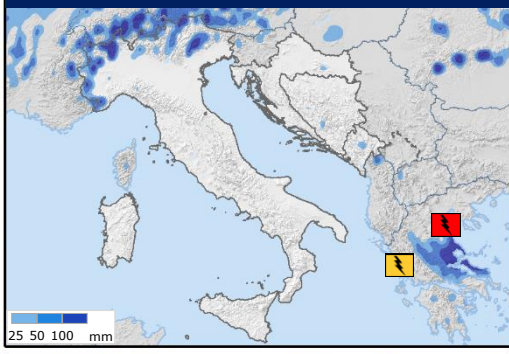
FIRE DANGER FORECAST FOR 18 JULY Source: JRC-EFFIS



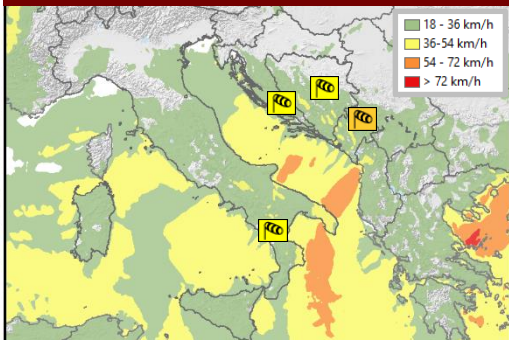
UCPM Response

- 1 ERCC liaison officer (mission ended 15 July)**
- 1 Voluntary pool module (deployed 13-14 July):**
 - 2 Canadairs CL 415: 20 flight hours, 156 Drops
 - 1 Beechcraft 200: 7,5 flight hours, reconnaissance/ and transport mission
 - 4 pilots & 4 co-pilots for the Canadairs, 2 pilots for the Beechcraft, 1 Fire Fighting Investigation officer and 4 technical staff

PRECIPITATION FORECAST FOR THE 7 DAYS (as of 17 July, NOAA-GFS)



MAX 10m WINDS OVER THE NEXT 72 HOURS Source: JRC, MeteoAM-COSMO-ME



- Forest Fires Air Bases
- Hotspots (Source: JRC-EFFIS)**
- 17 July (HViirs)
- 10-16 July (HViirs)
- Meteo Warnings as 17 July 16:00 CEST (Source: EUMETNET)**
- Red Alert Thundestorms
- Orange Alert Thundestorms
- Orange Alert Strong Winds
- Yellow Alert Strong Winds



(*)This designation is without prejudice to positions on status, and is in line with UNSCR 1244/1999 and the ICJ Opinion on the Kosovo Declaration of Independence.