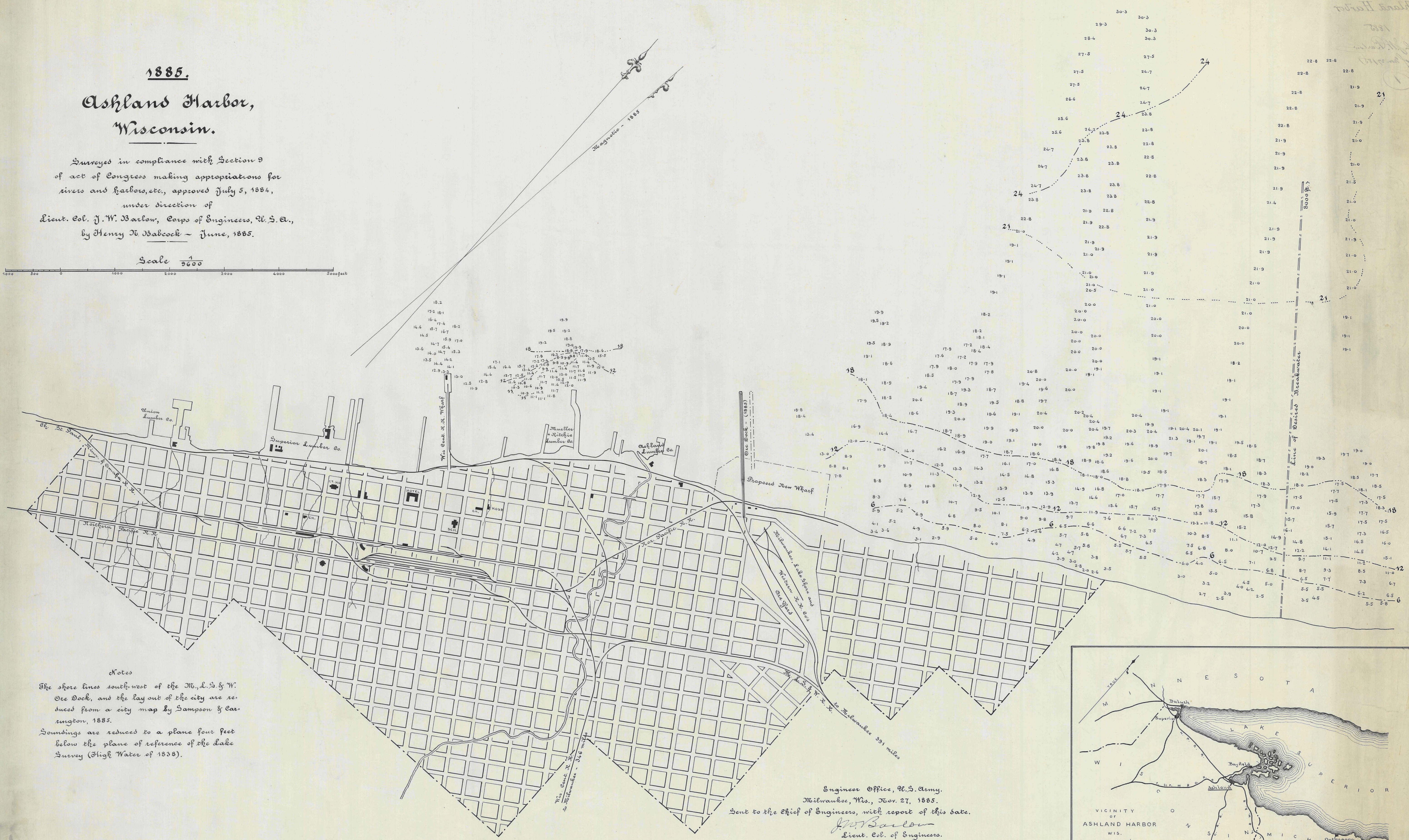
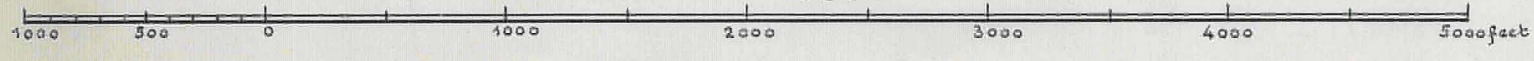


1885.

Ashland Harbor, Wisconsin.

Surveyed in compliance with Section 9
of act of Congress making appropriations for
rivers and harbors, etc., approved July 5, 1884,
under direction of
Lieut. Col. J. W. Barlow, Corps of Engineers, U. S. A.,
by Henry H. Babcock - June, 1885.

Scale $\frac{1}{2600}$

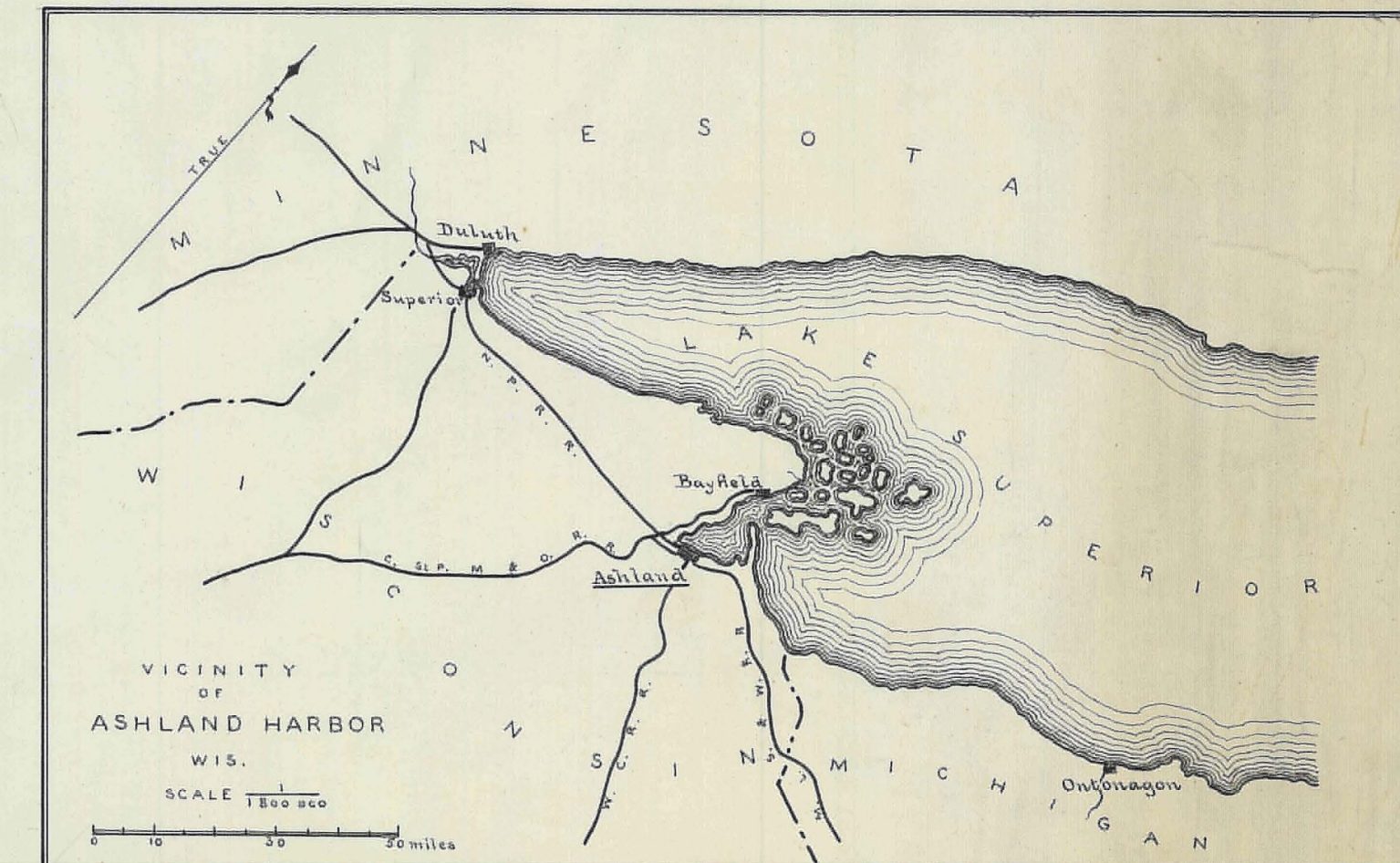


Notes

The shore lines southwest of the M., L. & W. Ice Dock, and the lay out of the city are reduced from a city map by Sampson & Carrington, 1885.

Soundings are reduced to a plane four feet below the plane of reference of the Lake Survey (High Water of 1833).

Engineer Office, U. S. Army,
Milwaukee, Wis., Nov. 27, 1885.
Sent to the Chief of Engineers, with report of this date.
J. W. Barlow
Lieut. Col. of Engineers.



Handwritten notes and signatures in the top right corner.