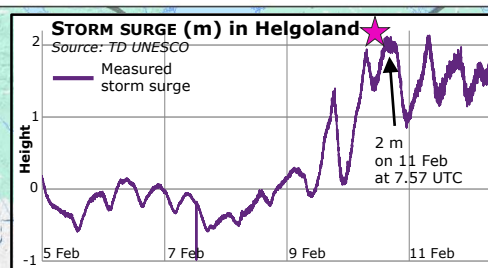
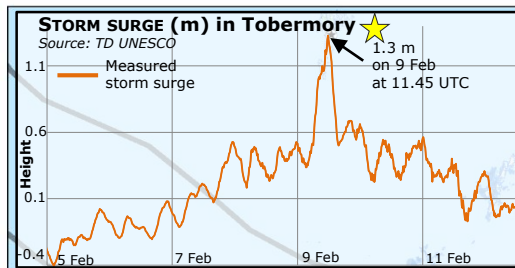


Europe | Severe weather on 7 – 12 February



PAST 7-DAYS PRECIPITATION ACCUMULATION (mm)
 5 - 11 Feb
 Source: NASA-GPM

- 300-400
- 200-300
- 100-200
- 50-100

SNOW COVERAGE
 as of 11 Feb
 Source: NATICE - NOAA

- Snow

METEOWARN
 as of 12 Feb, 10.00 UTC
 Source: EUMETNET

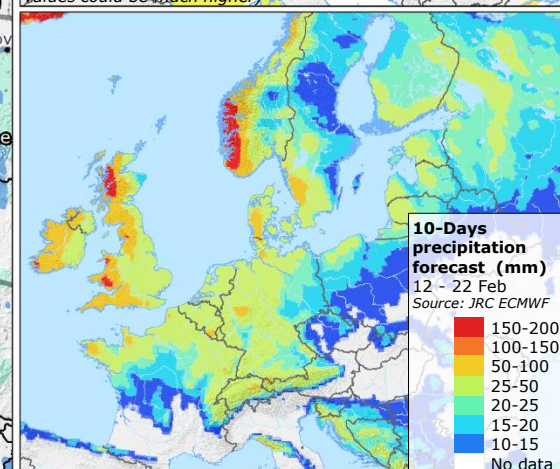
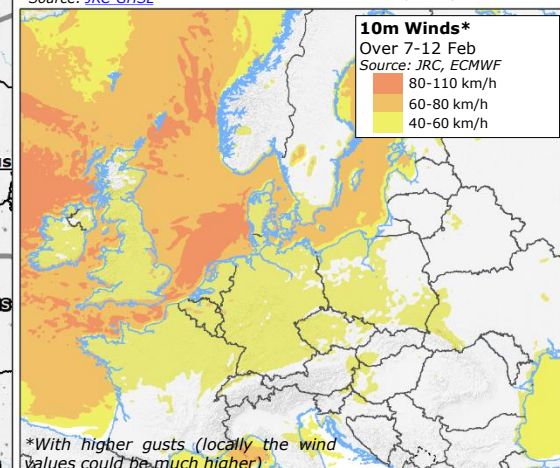
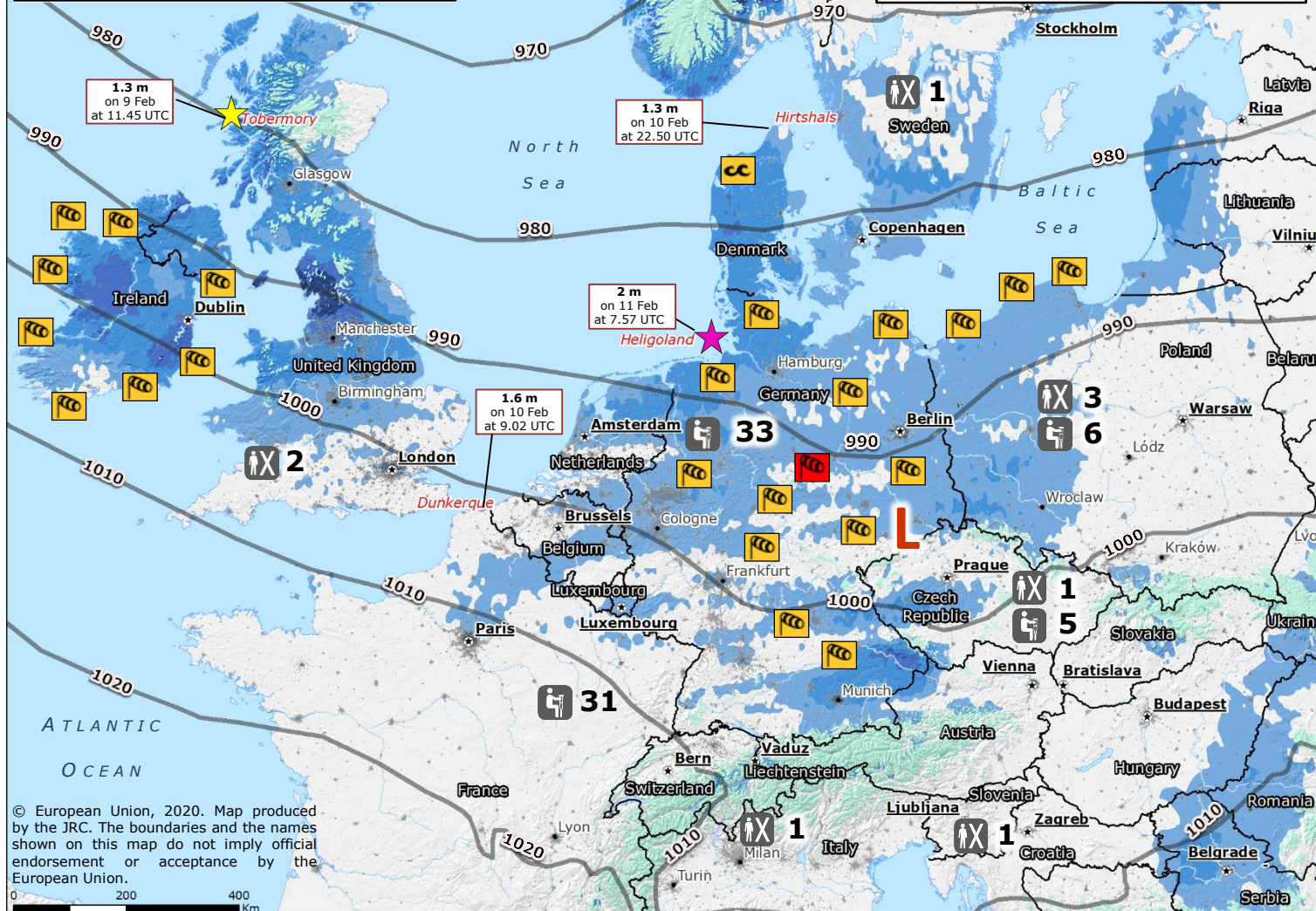
- Red alerts
- Orange alerts
- Strong wind
- Coastal event
- Fatalities
- Injuries

Value Measured storm surge
 Source: TD UNESCO

Populated area (Pop/km²)
 500 1 000 > 10 000
 Source: JRC-GHSL

Low pressure system
 Mean sea level pressure (hPa) contour lines
 Source: ECMWF as of 11 Feb at 0.00 UTC

Source: DG ECHO, GMLZ, COGIC



© European Union, 2020. Map produced by the JRC. The boundaries and the names shown on this map do not imply official endorsement or acceptance by the European Union.