



829  
SR45  
32/45N  
129/52E

TARGET 829 (32/45 N--129/52 E) Mitsubishi Electric Manufacturing Company: First 3PR cover; location confirmed. Target is in a rectangular area of about 519,350 square feet. Five main buildings cover approximately 191,605 square feet.



832  
SR45  
Megami Point Oil  
Storages  
32/43N  
129/51E



90.36 - 833

SR 183

33/28 N

129/57 E



TARGET 833, KAMATSU IRON WORKS (33/28 N--129/57 E): Location confirmed.

Reference: MF Air Objective Folder  
90.36, page 21 and area map.


834

SR44

Sasebo Aircraft  
Factory

33/09 N

129/45 E






SASEBO EAST S.S.

33/09 - 129/45

834

Sasebo

See Card For  
Sasebo A/F



839  
SR44  
33/08 N  
129/48E

T.R.O.T. 839 (33/08 N--129/48 E) Hakai RR Terminal

Yards measure: 2500' long (approximately)  
400' wide ( " )

Roundhouse measures: 230' long (maximum)  
80' wide ( " )

Further interpretation limited by cloud cover




90.36 - 842

SR. 215



TARGET 842 (32/39N - 129/46E) Takashima Colliery

Location confirmed - an irregularly-shaped target area covering 2,031,000 sq. ft., containing 3 major buildings occupying about 37,600 sq. ft. Located on reclaimed land on the S end of the island. Numerous small ridge-roofed buildings give the area a highly congested appearance. There are extensive housing facilities on the NE portion of the island.



845  
SR44  
Sasebo Provision  
Wharf

33/10 N  
129/43 E




OMURA

NAVAL AIR BASE

# 849

32/56-129/56/15<sup>00</sup> <sup>DEB</sup>

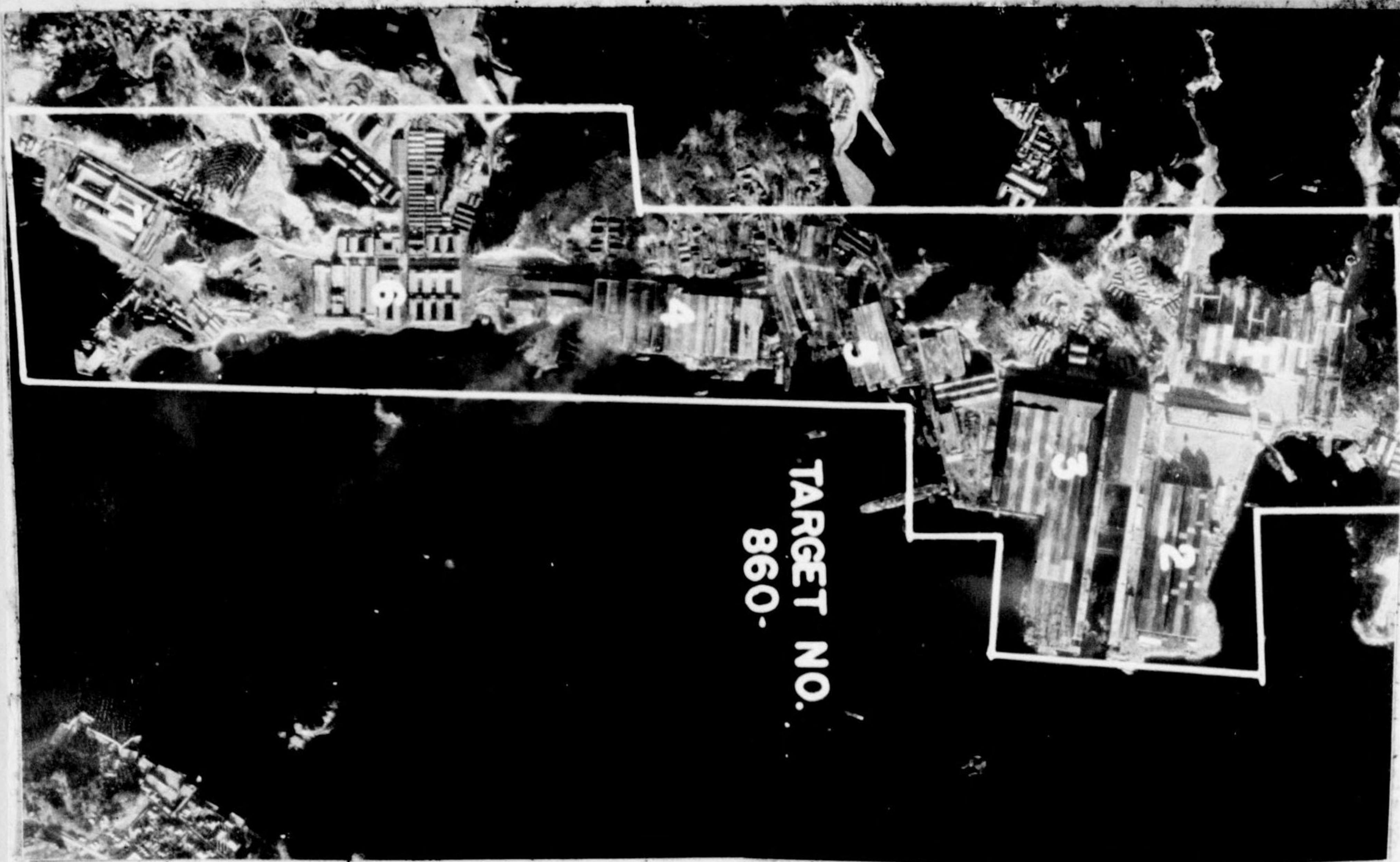
SASEBO






RPT	DATE	AK	RPT	DATE	A/C
S44	9 MAR 45	6" cover			
S45	10 MAR	178 sle, 18 t/e			
F103	28 MAR	208 sle, 22 t/e			
S63	28 Mar	199 sle, 24 t/e			
F131	8 <del>Mar</del> April	58 sle, 3 t/e 8 sle inop. 8 t/e inop.			
S81.	"	58 sle, 5 t/e 8 sle + 8 t/e dam			
A/DAA	10 Mar				
		178 sle, 18 t/e			





860  
SR45  
32/42N  
129/49E

TARGET 860 (32/42 N--129/49 E) Kawanani Industry Company Ship-  
yard: First 3PR cover; location confirmed. Irregular in shape,  
the plant area contains approximately 7,000,000 square feet.  
Seven principal buildings cover about 1,270,000 square feet.



90.11

861  
SR174  
36/45 N.  
137/14 E

TARGET 861 (36/45 N--137/14 E) NICHIMAN ALUMINUM COMPANY  
Location confirmed.

Reference photos: 2: 70-72  
Annotated and attached: 2:72



802 90.11

~~SR 172~~  
SR 172  
36/45 N  
137/14 E



TARGET 862 (36/45 N--137/14 E) HIGASHI-ITASE HARBOR:  
Location confirmed.

Reference photos: 2:70, 71

866



TARGET 866 (36/46 N--137/01 E) NIPPON SODA COMPANY, ALUMINUM PLANT:  
Location confirmed.




90.11 SR 203

867



Annotated and attached: 3:50

TARGET 867 (36/47 N--137/04 E) FUSHIKI HARBOR: Location confirmed.



870  
SR 101  
37/03 N  
136/58 E

TARGET 870 (37/03 N--136/58 E) Nanao Harbor

Location confirmed - harbor has been expanded 3900' eastward and now includes an area of 19,590,000 sq. ft., as compared with the old area of 8,190,000 sq. ft. One large warehouse type building, 100,000 sq. ft., has been erected in the new area.



90.11

871  
SR.174  
36/34 N  
136/39 E



TARGET 871 (36/34/30 N--136/39/00 E) K. NAZAMA RAILROAD SHOPS:  
Location not as reported by AAF Air Objective Folder 90.11, but does agree with that on Target Chart No. 7D-3-90.11-871T..In an irregularly shaped area of about 1,300,000 sq. ft., this installation's four main buildings cover about 91,300 sq. ft. About 15 percent of track capacity is occupied by rolling stock.

Reference photos: 2:60-62.  
Annotated and attached: 2:61.




4MA-2:  
880  
4MA-2:



882  
PIR 32



883  
PIR 32






# 885

PIR 11

885

PIR 11

TOKYO




886  
PIR 32



+



887  
PIR 32



✓


888  
PIR 32



✓



889  
PIR 32



5  
894  
SR5

TARGET 894 (35° 54' N--139° 38' E) Imperial Government Railway Shops (Oniya): Coordinates corrected (reference reports location to be (35° 56' N--139° 38' E)). This installation is reported to be of earthquake-proof construction, with asbestos and tile roofing. It occupies an area of about 50 acres, and is approximately 17 miles north of the Imperial Palace. In the area are yards, boiler shops, transformer stations, foundries, car shops, turntables, a paint shop, and a main boiler house. There are three smokestacks. One is 148' in height.



899

Not Confirmed  
SR15

35/22N

139/38E

JAPAN MILITARY GOODS Co  
TOMIOKA PLANT



M4-2:44 904  
AM4-2:44

get photography

f



4/14-2:53  
**907**  
AMA-2:53




PIR 21  
**910**  
PIR 21



9/13





911 -

911  
~~PIR 21~~

#51  
35/41 - N

139/49 - E

OGURA Oil Co

TOKYO



912

PIR 21


PIR 21

— Z

911



#913  
AM4-2:53




914  
&  
915

PIR 21  
TS 1

35/41 N


139/50 E




ORIENTAL WEAVING Co.



PIR 21  
# 916  
PIR 21



# 916



15  
918  
SR 15

Niigata Iron Works  
35/34 N  
139/43 E

TARGET 918: (35/34 N--139/43 E) Niigata Iron Works: Location confirmed. A rectangular area of about 530,000 square feet contains six main buildings covering about 210,000 square feet.






919  
SR15

Tokyo Measuring  
Instrument Works

35/34 N  
139/44 E

TARGET 919: (35/34 N--139/44 E): Tokyo Measuring Instrument Works: Location confirmed. A rectangular area of approximately 310,000 square feet has 11 buildings covering about 85,000 square feet.



922  
SR69

33/57N  
131/14E

TARGET 922 (33/57 N--131/14 E) Rikon Metal Co.

Location confirmed.



5M22 1/28/45 2:10  
SR15

73/5m4 2/14/45 2:4.5

5M22 1/28/45 2:10  
SR15

73/5M4 2/14/45 2:4.5

1557  
1567  
573



923  
SR64  
33/58N  
133/16E



TARGET 923 (33/58 N--133/16 E) Sumitomo Chemical Company:  
Location confirmed. Six-inch cover only

924  
SR64  
33/58N  
133/17E




TARGET 924 (33/58 N--133/17 E) Sumitomo Aluminum Reduction Plant  
Location confirmed.





925  
SR64  
33/57N  
133/16E

TARGET 925 (33/57 N--133/16 E) Niihama Copper Concentrating Mill:  
Location confirmed. Six-inch cover only.



927A  
Habu Shipyard  
34/16N  
133/11E  
SR 41





931  
SR64  
33/58N  
133/17E

TARGET 931 (33/58 N--133/17 E) Nihama Steam Power Plant:  
Location confirmed. Rectangular in shape, target area contains  
about 594,000 square feet.



932  
SR64  
33/58N  
133/16E

TARGET 932 (33/58 N--133/16 E) Sumitomo Machinery Works:  
Location confirmed. Six-inch cover only.



90.29-934

SR. 212

ITOZAKI OIL STORAGE  
(PROBABLE)

3PREM176-IV:45



90.11

936

SR. 174

36/40 N

137/10 E



TARGET 936 (36/40 N--137/10 E) NISSAN CHEMICAL COMPANY, PLANT NO. 1:  
Location confirmed. Partial coverage on 24". In an irregularly shaped  
area of about 3,610,000 sq. ft., three main buildings cover approximatel;  
191,500 sq. ft. Numerous small buildings are scattered throughout the  
plant area.


Reference photos: 2:63-65.  
Annotated and attached: 2:64.



90.11

941  
S.R 174  
36/41 N.  
137/14 E.


90 12



TARGET 941 (36/41 N--137/14 E) FUJIKOSHI STEEL PRODUCTS, TOYAMA PLANTS:  
Location confirmed.

Reference photos: 2:67-69.  
Annotated and attached: Mosaic.

974




Sw 186

TARGET 974 (41/47 N--140/43 E) HAKODATE DOCKYARD: Location confirmed. An irregularly shaped area of about 2,250,000 sq. ft. Target has expanded to S. See original area on map in AAF Air Objective Folder 90.4, page 38.




90.4 975  
SR 186  
41/47 N  
140/43 E



TARGET 975 (41/47 N--140/43 E) HAKODATE WESTERN WHARF AND WAREHOUSES: Location confirmed. An irregularly shaped area.


976



See 186

TARGET 976 (41/47 N--140/43 E) HAKODATE EASTERN WHARF AND WAREHOUSES: Location confirmed. A rectangular area.






TARGET 979 (41/48 N--140/44 E) GORYOKAKU RAILWAY SHOPS, HAKODATE: Location confirmed, but car shops and spurs are situated with long axes N-S and Not E-W as indicated in IAF Air Objective Folder 90.4. A rectangular area covers 450,000 sq. ft.

90.4

980  
SR 186  
41/47 N  
141/44 E



TARGET 980 (41/47 N--140/44 E) FUEL OIL STORAGE, HAKODATE: Location confirmed. A rectangular area of about 1,050,000 sq. ft. contains tanks and small buildings

A reported reinforced concrete shelter roof over tanks is seen only in the center of the area.



90.4-983

SR. 235

40/49 N - 140/38 E

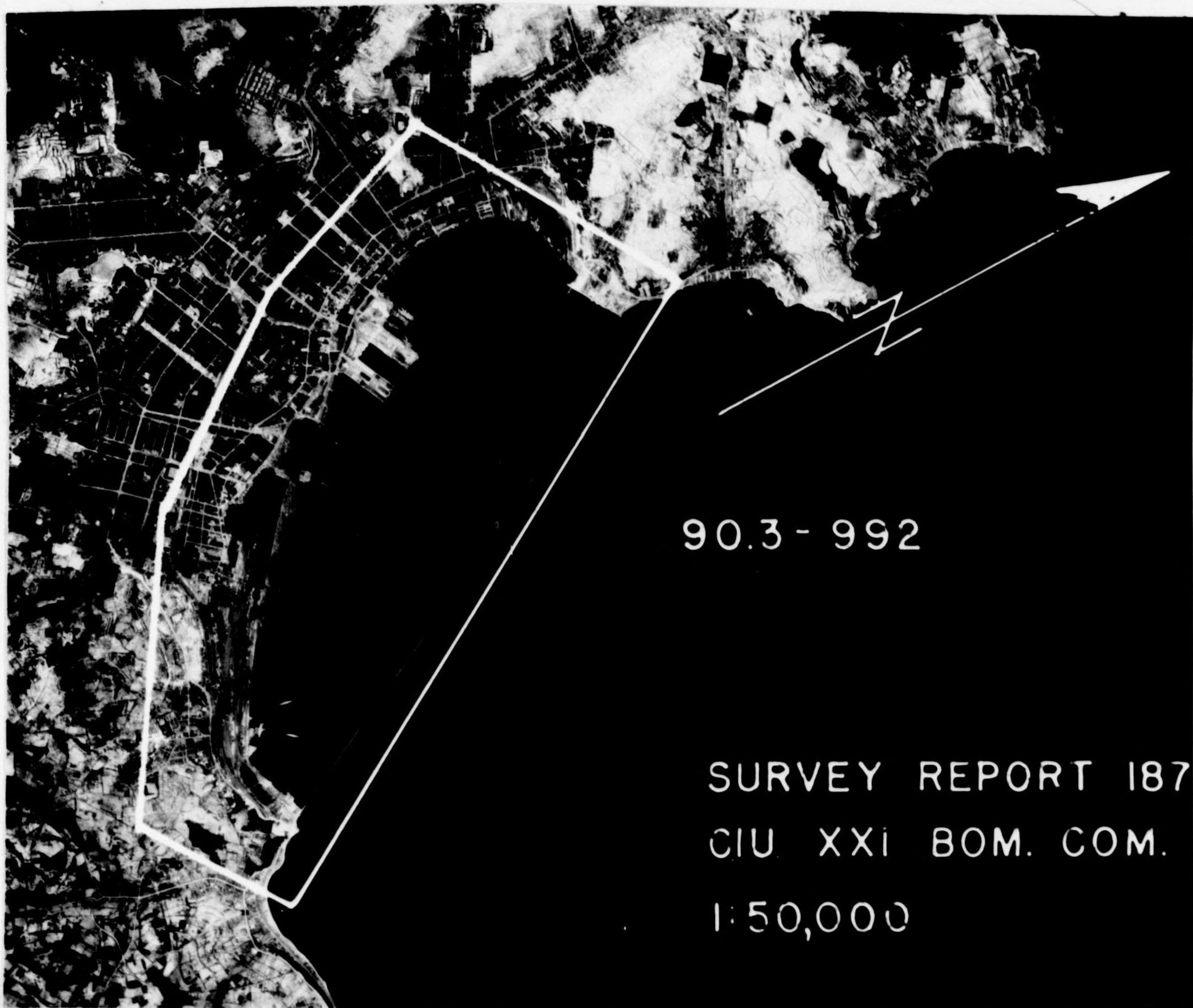
HOKKAI CEMENT PLANT-  
TANIYOSHI

3PRSM 368-4:61

DATE FLOWN : - 29 JULY 45



992



SUR-187  
90.3.  
Otaru Harbor  
Facilities



90.5-XXI-993

SR 186


40/50N -

140/45E

ROMORI HARBOR & RAILWAY  
FERRY PIERS

3PR5M307

DATE FLOWN 27 JUNE 45



90.5-XXI-995

SR 186

40/51N-

140/49E

NOMAI OIL  
STORAGE

3PR5M307


DATE FLOWN 27 JUNE 45





996


Sur 189  
90.5



TARGET 996 UMINATO NAVAL BASE (facilities):

Location confirmed. Contains oil storage tanks on peninsula, and A/C engine overhaul shops with 8 test cells at SW corner of harbor area.


997



TARGET 997 (40/49 N--140/44 E) AOMORI RAILROAD YARDS: Location confirmed. A rectangular area contains about 4,500,000 sq. ft. and measures 5000' x 900', has marshalling yard, repair shops and locomotive roundhouse.




998  
SR101  
37/56N  
139/04E



TARGET 998 (37/56 N--139/04 E) Niigata Iron Works, Plant No. 1  
Location confirmed.

999  
SR146



TARGET 999, NIIGATA IRON WORKS, PLANT NO. 2: Location confirmed. This plant was previously reported in CIU Survey Report No. 101, 27 April, in which Target KAI 6220 (a sulphuric acid plant) and a steam generating plant (Area A) were included in the target area. For a revision of the target area, see the accompanying print.






999  
SR101  
37/56N  
139/04E

TARGET 999 (37/56 N--139/04 E) Niigata Iron Works, Plant No. 2

• Location confirmed.






1000  
SR101  
37/55N  
139/04E

TARGET 1000 (37/55 N--139/04 E) Nippon Oil Refinery

Location confirmed



1003  
SR101  
37/54N  
139/02E

TARGET 1003 (37/54 N--139/02 E) Japan Light Metals Co.

Plant is about 1½ miles SW of location listed in reference.



Location Not  
Confirmed

1012  
SR146  
37/57N  
139/05E

TARGET 1012 (37/57N--139/05E) NIIGATA OIL STORAGE NO. 1: Location  
not confirmed.

~~Not Confirmed~~


cancelled KCB

1013  
SR146  
37/56N  
139/04E

TARGET 1013 (37/56N--139/04E) NIIGATA OIL STORAGE NO. 2: Location  
not confirmed.



1023  
SR101  
37/55N  
139/04E



TARGET 1023 (37/55 N--139/04 E) Niigata RR Yards

Location confirmed.


1041  
SR87  
35/29N  
135/22E



TARGET 1041 (35/29 N--135/22 E) Maizuru Naval Base and Harbor Entrance: First  
3PR cover. Naval vessels visible: 13 DE (three entering harbor), four possible  
SS. Merchant vessels visible: None.




1049



TARGET 1049 (43/00 N-144/22 E) KUSHIRO SYNTHETIC OIL PLANT (HOKKAIDO JINZO SEKIYU): No plant is located in area indicated by AAF Air Objective Folder 90.2. Possible location is indicated on attached photo. Area has irregular shape.

1051

90.13 SR. 199



TARGET 1051 (36/19N - 139/01E) Takasaki RR Yards



90.6-1067

SR. 235

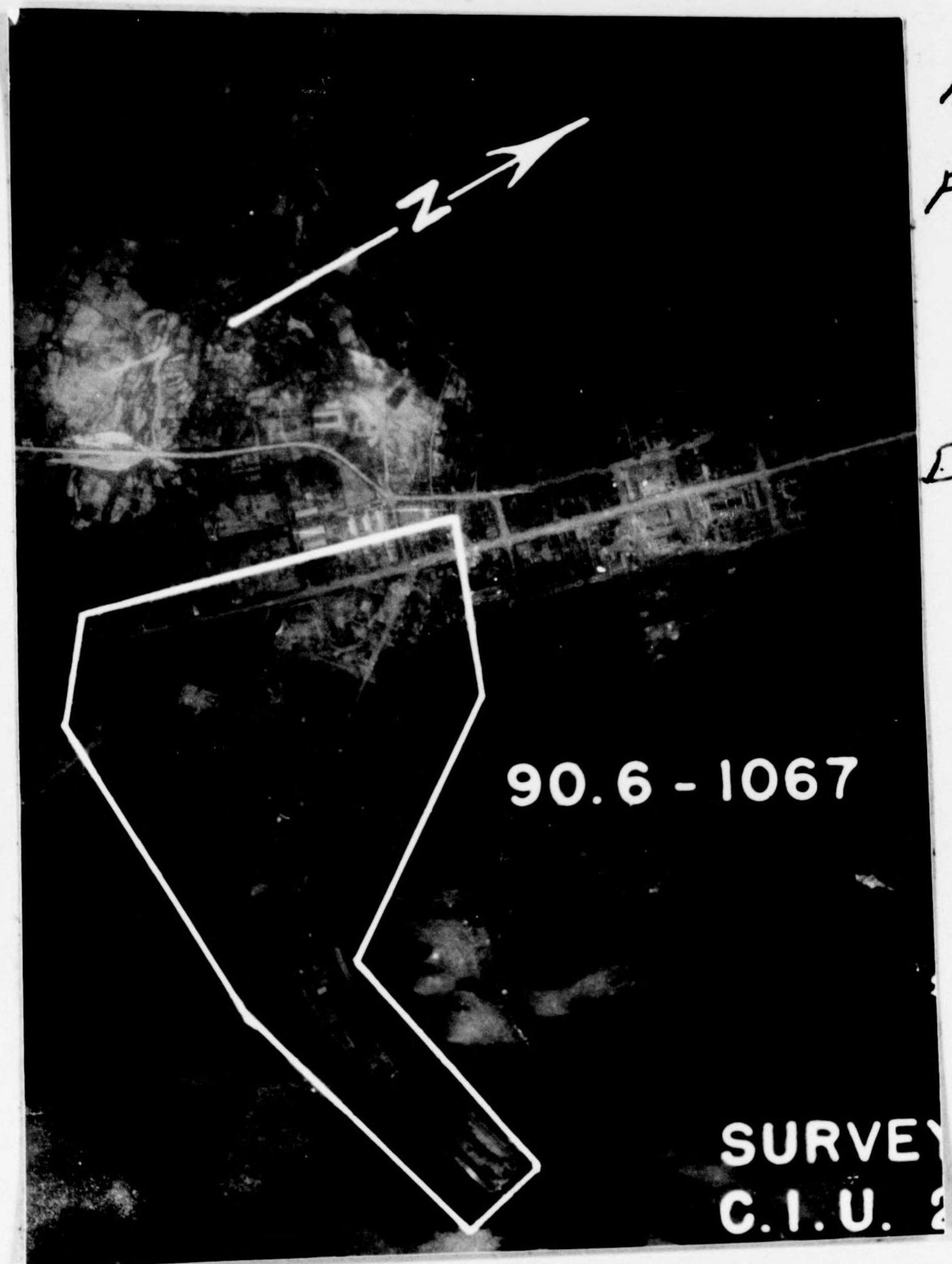
39/52/30N -

139/51/00E

FUNAKAWA OIL  
REFINERY

3PRSM 368-4:55

DATE FLOWN :- 29 JULY 45



1139

35/03N

137/09E


SR 68

TARGET 1139 (35/03 N--137/09 E) Toyota Auto Works, Foromo Plant

Location confirmed. Erroneously reported as Target XXI 6095 in CIU Survey Report No. 40.




CONFIDENTIAL



1140  
SR104  
34/59N  
137/01E

TARGET 1140 (34/59 N-137/01 E) Toyoda Auto Works: Location confirmed.  
Plant has expanded.



1141  
Toyowa Heavy  
Industry Co  
Shinkawa Plant  
35/12N  
136/51E



1074



Sur 187  
p. 7

TARGET 1074 (39/42N - 141/00E) M... NA RAILROAD YARDS and SHOPS:

Location confirmed. Target includes roundhouse, car repair shops, freight and service yards.



1077  
SR 146  
37/45N  
140/28E


TARGET 1077 (37/45N--140/28E) FUKUSHIMA RAILROAD YARDS: Location confirmed. This is first 24" cover. Target was reported from 6" cover in CIU Survey Report No. 58.





1077  
SR58  
37/45N  
140/28E

TARGET 1077 (37/45 N--140/28 E) Fukushima RR Yards  
Location confirmed - 6" coverage only.




1088  
SR66  
Japan Refining  
Co.  
37/23N  
140/24E





90.12 - 1098  
SR 229  
36/38 N  
138/11E  
SR 229


90.12-1098 (36/38N - 138/11E) Nagano Government RR Shops



1104  
SR 146  
38/13N  
140/53E

TARGET 1104 (38/13N - 140/53E) NISHIMACHI MUSHILLING YARDS. Location confirmed.






1110  
SR56  
33/56N  
130/58E


1110 (33/56 N--130/58 E) Moji RR Station & Yards

An irregularly-shaped target area covering 1,446,000 sq. ft., containing 9 major buildings occupying 385,000 sq. ft. Yards are filled to approximate 30% of capacity.



1111  
SUPP SR 63  
33/57N  
130/56E  
Shimonoseki RR  
Shops & Yards





1119  
SR74  
33/58N  
130/56E

TARGET 1119 (33/58 N--130/56 E): Hatabu RR Yards & Shops

Location confirmed.

**ASHIYA**

33/53-130/40  
KURUME

1125





RPT	DATE	A/C	RPT	DATE	A/C
S44	9 MAR 45	6" cover			
#107	29 MAR	55 s/e			
S65	29 Mar	57 s/e, 1 T/e			





1127  
SUPP SR63  
33/57N  
130/52E

TARGET 1127 (33/53 N--130/52 E Kokura Steam Power Plant No. 1.

Location confirmed.

**SUZUKA** (MIE)  
HVY. BOMBER  
NAVY AIR DEPOT  
NO. 1130

<sup>34</sup>/~~35~~ / <sup>51</sup>/~~50~~ - 136 / <sup>35</sup>/~~34~~  
NAGOYA KLB


10:31  
Alpaste - SM79-2:5





RPT	DATE	TC	RPT	DATE	TC
PIR 24	14 NOV 44	66 SE, 25 TE			
AVD 12	14 NOV	66 SE, 25 TE			
F 79	12 MAR	165 S/E, 40 T/E			
S 49	12 MAR	166 S/E, 39 T/E			
F 134	12 Apr.	232 sle, 31 t/e			
S 84	"	234 sk, 27 t/e 3 t/e fus			
F 174	28 Apr.	138 sle, 17 t/e 4 t/e dam.			
S 108	"	"			
F 178	29 Apr.	131 sle, 29 t/e			
S 111	"	" " 4 t/e dam.			
F 198	10 May	76 sle, 28 t/e (85% oc)			
S 124	"	" "			





1133  
Inasawa  
Shunting  
Yards

35/19N  
136/50E



1138  
SR104  
34/51N  
136/55E




Nippon Explosives Co.

1138

SR III

34/51N

136/53E



1146

TS 5-3

1146

3 (44)

Okuma Iron Works,  
Hayano Plant

35/12 N

136/55 E






8  
11-20  
**1147**  
**SR8**

*Check for Location*

TARGET 1147: (35° 10' N-136° 56' E) Okuma Iron Works - Nunoike Plant.

Location confirmed (p.31-reference), Six principal buildings occupy 26,400 sq. ft. of the plant's total area of 174,000 sq. ft.




**1153**  
**SR3**

*Japan Porcelain Co*  
*35/11N*  
*136/53E*


1153



1155  
SR4



TARGET 1155: Uji Hydroelectric Plant (34° 54' N--135° 48' E):  
Location agrees with that shown on Map 14, reference c.



~~1159~~  
1159  
SR 77  
34/59 N  
135/45E

TARGET 1159 (34/59 N--135/45 E) Unekoji Freight Yards  
Location confirmed.

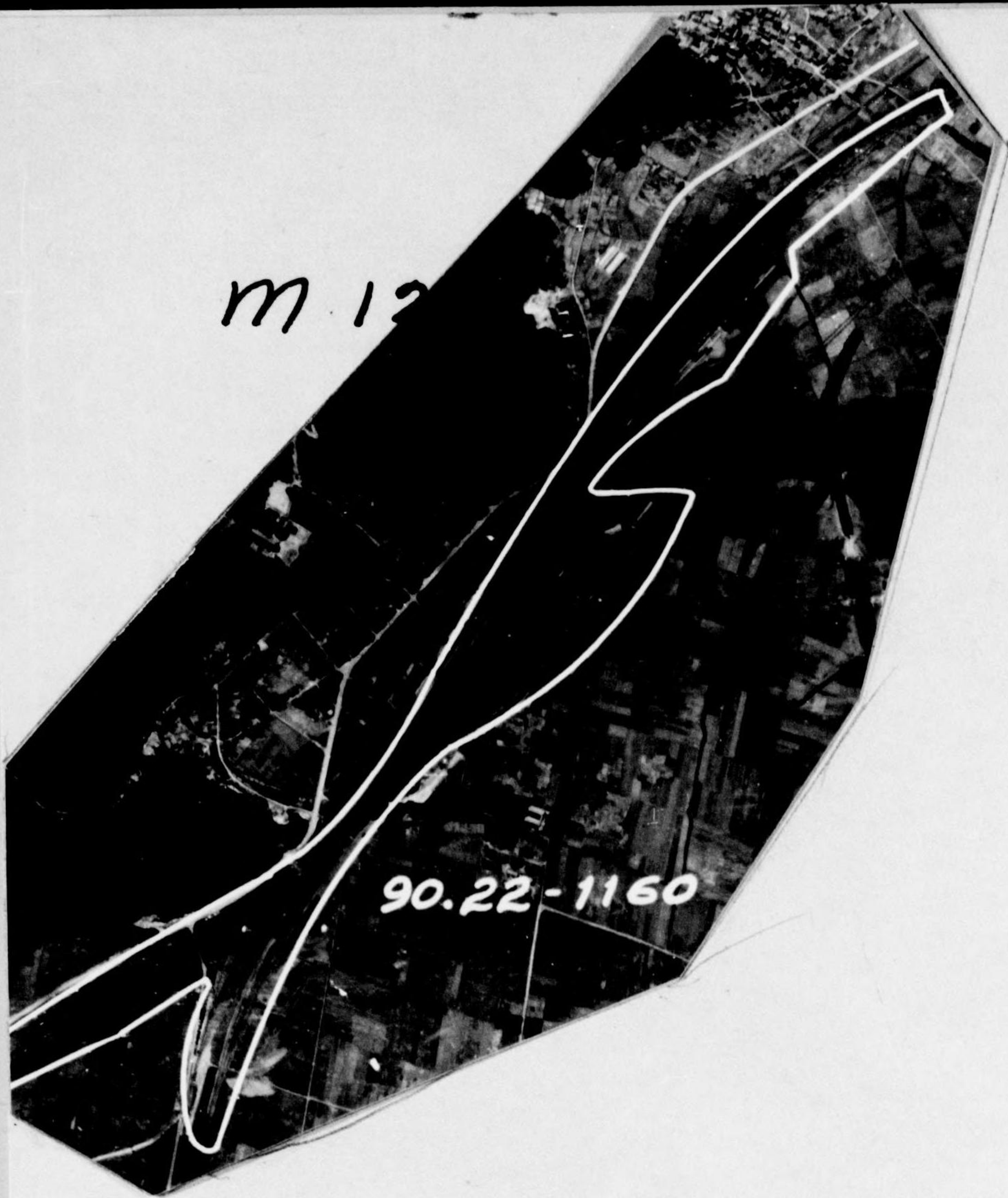


90.22

1160

SK. 212

M 12



90.22-1160

90.22-1160 Maibara RR Yards

Location confirmed. Annotation of attached print follows information as indicated in Ref. A.




Japan Rayon Co.  
1166 (Old target No.)

1166<sup>4</sup>  
SRA

TARGET 1166: Uji Japan Rayon Company (34° 54' N--135° 48' E): Large chemical plant on the outskirts of Uji, in an area approximately 1600' x 2200' (3,500,000 square feet). Plant has target number in reference b but has no target number in reference c.



1167  
SR80  
34/51N  
135/45E



TARGET 1167 (34/51 N--135/45 E) Japan International A/C, Okubo Plant

New AF Target Number/Name Assignment Report No. 2, 1 February 1945 states that this plant is reported to be a producer of training aircraft.



1169  
SR4

TARGET 1169: Uji Powder Factory (34° 55' N--135° 48' E): Reported to produce explosives and propellants. Located in two areas south of Kyoto and just north of Uji. South plant area is approximately 3000' x 2000' (6,000,000 square feet) and the north plant area is about 1500' x 1500' (2,250,000 square feet). A large revetted storage area is east of the south plant and beyond the railroad servicing the two plants.





1169  
SR 77  
34/55N  
135/48E

TARGET 1169 (34/55 N--135/48 E) Uji Powder Factory - 60% coverage on 24" print

Location confirmed - another smaller plant 3/4 miles N of the factory  
is probably a part of this target.




1171  
SR 8  
35/08N  
136/55E

*Nippon Insulator Co*





PIR 20  
**1175**  
PIR 20



# **1176**  
PIR 8

where is card on  
1684?

SHIZUOKA AREA  
ALUMINA PLANT (1176)  
35°00' N 138°31' E  
P.I.R. 8



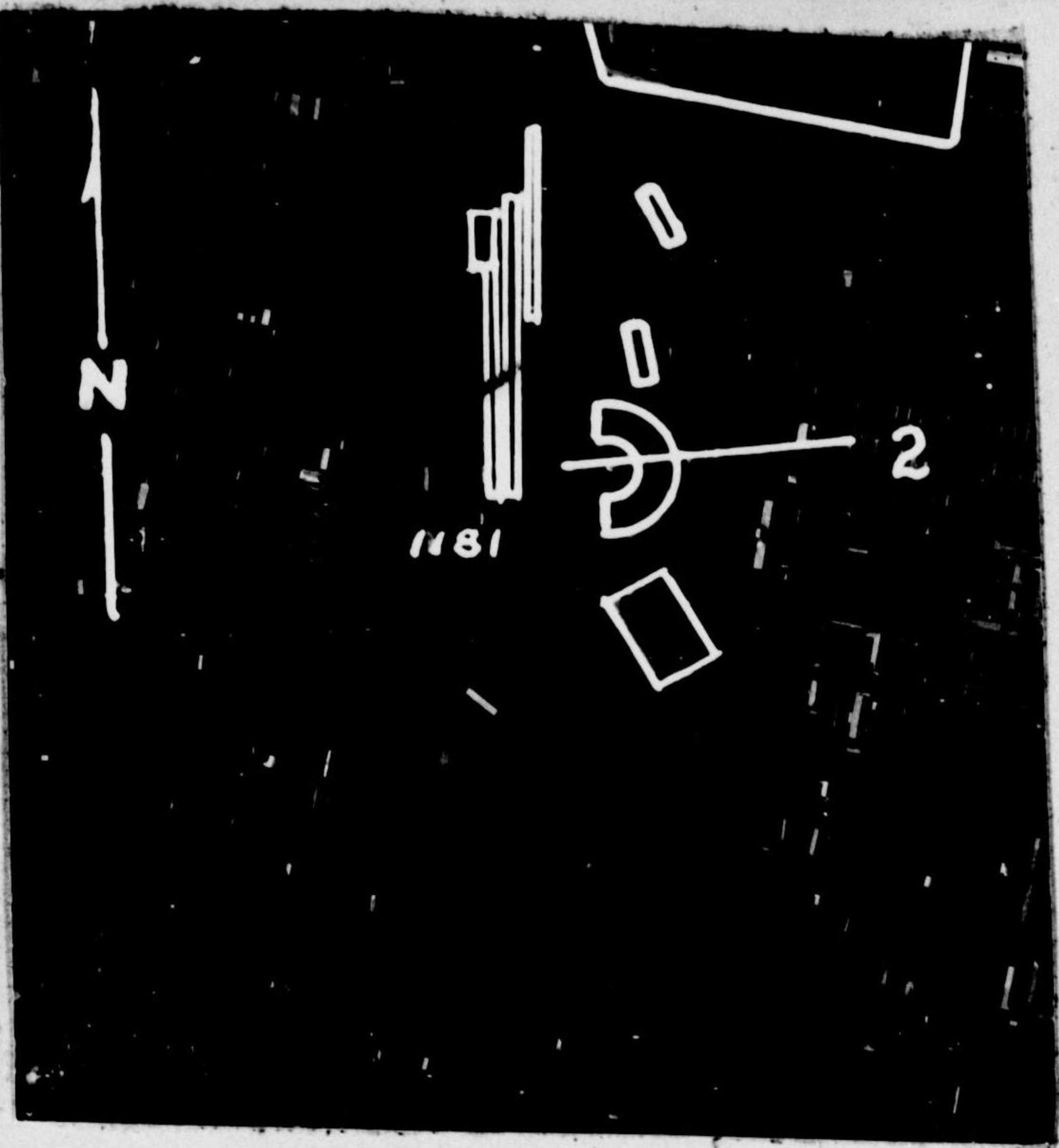


PIR 34  
**1177**  
**PIR 34**



PIR 12  
**1178**  
**PIR 12**






PIR 19  
1181  
PIR 19




#1185  
PIR 12





1186  
~~#56~~  
PIR 12  
1186



~~#56~~  
1191  
SR9

TARGET 1191 (34° 42' N--135° 29' E) Hatsudoki Engine Works:  
In a rectangular area of about 700,000 square feet, the plant  
has sawtooth roof and ridgeroof buildings with a total floor  
space of approximately 560,000 square feet. No change noted.



1195  
SR9



TARGET 1195 (34° 43' N--135° 25' E) Sumitomo Metal Industry:  
An irregularly-shaped area contains approximately 1,100,000  
square feet, has two sawtooth roof and three ridgeroof buildings  
with a total floor area of 939,000 square feet. No change is  
noted.

90.25-1197

SR. 173

34/43N-135/25E

KUBOTA IRON & MACH.

WORKS

3PR5M286

DATE FLOWN 20 JUNE 45

REFER TO: 90.25-xx1


5063



1197  
SR 9



TARGET 1197 ( $34^{\circ} 43' N$ -- $135^{\circ} 25' E$ ) .Kubata Iron and Machinery Works: Located in an area combining a rectangle and a rough trapezoid (the trapezoidal area joins one corner of the rectangular area), and occupying a total space of about 2,000,000 square feet, the plant has a number of structures of varied shapes with a total floor area of approximately 508,000 square feet. No apparent change is visible.



~~1198~~  
SR 11


#1198

2137  
DM

UNIDENTIFIED INDUSTRIAL PLANT ( $34/47 N$ -- $135/22 E$ ): In a rectangular area of about 6,000,000 square feet, this target's nine main buildings (all with sawtooth roofs) have a combined floor area of about 1,300,000 square feet. Near the plant are dormitories which may house workers.




1203  
Ref?  
59



TARGET 1203 ( $34^{\circ} 42' N$ -- $135^{\circ} 24' E$ ) Nippon Oil Refinery and Tank Farm: This installation occupies an irregularly-shaped area of approximately 6,800,000 square feet, has 34 ridgeroof and four sawtooth roof buildings with a total floor area of about 499,000 square feet. There are 88 storage tanks in the area. The plant area is considerably larger than indicated in the reference.


1203



TARGET 1203 ( $34/42N-135/24E$ ) Nippon Oil Refinery & Tank Farm



1206  
9 SR9



TARGET 1206 (34° 42' N--135° 30' E) Osaka Railroad Station:  
Located in an area of approximately 1,000,000 square feet, the target has a passenger station building about 2700' in length and eight elevated tracks covering approximately 54,000 square feet. No change noted.

**AKENOGAHARA**  
**FIGHTER (ARMY)**

**34/32-136/40**  
**KUMANO**

1213

order 17PL-879 BS4673 AK-5M34-IV-2:15:1539





S 14

RPT.	DATE	T.C.	RPT.	DATE	T.C.
SA 2 AD 36	15 FEB 45	no count 150 (minimum)	A/C 2	15 Apr	107 sle, 8 tle
F 144	15 April	115 sle, 8 tle			
S 92	"	" "			
F 157	22 April	124 sle, 10 tle 6 sledam.			
S 104	"	" "			



# HAMAMATSU (MIKATAGAHARA)

MED. BOMBER  
ARMY AIR DEPOT



\*137/42

~~34/46 - 137/41~~

~~34/45 - 137/43~~ FCB  
HAMAMATSU

1222

\* changed by A/D section 24 Feb 45



1224

SR 29

34/44N

137/23E


↑  
N

TOYOHASHI ARMY BASE  
AND  
ARSENAL



RPT.	DATE	T.C	RPT	DATE	TC
FIG F18 PIR 22 A/D 1 F 51 S 29	5 NOV 44 17 FEB 45 17 FEB	28 SE, 68 TE 66 SE, 107 TE 22 SE, 54 TE 22 SE, 52 TE 5 inoperational DAMAGE	A/C 2	15 Apr.	37 sle, 90 t/e
D/A 8 F 70 S 40	8 MAR 8 MAR	28 S/E, 80 T/E 28 S/E, 96 T/E partial cov.			
F 110 S 67	31 MAR 31 MAR	32 sk, 84 t/e 32 sle, 77 t/e (3 t/e inop)			
F 144 S 92	15 April "	48 sle, 75 t/e " "			
F 198 S 124	10 May "	35 sle, 78 t/e (85% cov) " "			





29  
1224  
SR29

TARGET 1224 (34/44 N--137/23 E) Toyohashi Army Base and Arsenal.

40% coverage on 40" photos - fully covered on 6".

Location confirmed. An irregularly shaped target area covering about 8,753,000 sq. ft.



1227  
SR3

45  
Target No. 1227 (34°42'N-137°41'E) Suzuki Automatic Loom Works, location of which is confirmed by this report. One of the largest loom factories in Japan, having a plant area of 1,500' x 350'. There are five large smooth roofed buildings measuring; (100'x300') (130'x250') (170'x200') (110'x140') (90'x100') and a number of smaller buildings. The Tokaido main line railroad borders the south side of the plant area.





1227

SR 3

34/42 N

137/41 E



SUZUKI AUTOMATIC  
LOOM WORKS



1228

SR 3

90.21

1228 is not

target

~~target~~

See 1929


Target No. 1228 (34°41'N-137°41'E) Enshu Loom Works, location as listed in reference (a) confirmed. However, the plant is shown by this photography to be situated north of the Tokaido main line railroad, not south of it as is reported in reference (b). The plant occupies an area 1,600' x 1,000' and consists of four large sawtooth roofed buildings plus a number of smaller buildings. This factory produces 12,000 looms annually. Rail facilities are provided by a spur track of the Tokaido Railroad which forms the southern border of the plant.



1229  
SR3




Target No. 1229 (34°42'N-137°45'E) Nishikawa Tool Co., location confirmed. This plant, which manufactures polishing tools, occupies an area 450' x 750' and contains 16 buildings.



1230  
SR3

Target No. 1230 (34°42'N-137°43'E) Government Railroad Work Shops. Photos verify the existence of this target in the location described in reference (a), which points this workshop out as being the third largest in Japan. All of the experimental railroad rolling stock is built and tested here. The shops occupy a rectangular area 860' x 1,875'. A railroad spur enters the shop area from the east. Due east of this target (1230) is an area 960' x 1,180' containing four large sawtooth roofed buildings, served by the above-mentioned spur. This area may be an expansion of Target No. 1230.





3  
90.7  
1231  
SR 3

Target No. 1231 ( $34^{\circ}42'N-137^{\circ}14'E$ ) Hamamatsu Railroad Yards and roundhouse, on the main line of the Tokaido Railroad, location in reference (a) is confirmed. The yards occupy an area 3,000' x 500' - the roundhouse measures 350' in diameter. At the time of photography the yards were filled to 50% of their capacity.




1233  
Card I  
SR48  
34/41/28 N  
136/35/10E

TARGET 1233 (34/41/28 N--136/35/10 E) Bentenjine Bridge

The structure is 117,000' long and consists of parallel railway and highway bridges constructed 190' apart. Each bridge has 3 spans, 536', 600' and 1880' in length respectively. The Tokaido Main Line uses the double track railroad bridge.



1233  
Card II



TACHIARAI

33/24-130/37  
KURUME

No 1236

CONFIDE



TACHIARAI AIRFIELD  
Target 1236



RPT	DATE	A/C	RPT	DATE	A/C
S 44	9 MAR 45	6" cover	<del>F 155</del>	22 Apr.	43 s/e, 46 t/e 3 t/e dest.
F 100	25 MAR	23 s/e, 40 t/e 95% cov	S 102	"	" "
S 60	25 MAR	23 s/e, 40 t/e	F 185	4 May	11 s/e, 15 t/e, 2 s/e dest 1 s/e dam
F 103	28 MAR	87 s/e, 28 t/e 5 unid dam 10 t/e dest 26" dest 5 s/e "	S 115	"	14 s/e, 22 t/e, 1 t/e dam, 2 s/e dest
Surv 63	28 Mar	91 s/e, 28 t/e 5 unid dam. - 12 t/e dest. 25 " dest. - 4 s/e dest.	<del>F 192</del>	6 May	23 s/e, 10 t/e 3 s/e dam. 1 poss s/e & 1 poss t/e dam.
F 135	12 Apr.	41 s/e, 27 t/e 2 t/e + 1 s/e dam	S 119	"	"
S 85	"	56 s/e, 26 t/e	F 194	7 May	37 s/e, 12 t/e 70% cov
S 90	13 Apr.	16 s/e, 24 t/e, unid. c.	S 121	"	" "
F 151	17 Apr.	47 s/e, 47 t/e 9 s/e + 3 t/e 1 dam + dest.	F 199	10 May	8 s/e, 12 t/e - 90% cov
S 97	"	" " 1 s/e dest 1 t/e "	S 125	"	"
F 153	21 Apr.	49 s/e, 21 t/e 5 unid. dam.			
S 100	"	"			
<del>F 155</del>	<del>22 Apr</del>	<del>43 s/e, 46 t/e 3 t/e dest.</del>			
<del>S 102</del>	<del>22 Apr</del>				



**FIDENTIAL**

NO 1238  
(REPORTED LOCATION)

1238  
SR 74  
33/36N  
130/25E


Not Confirmed



1219  
SR 3  
(Check)

Target No. 1219 (34° 43' N - 139° 44' E) Japan Musical Instrument Co., reported to be one of the two most important propeller plants in Japan. It was previously covered by SR 3, 3 November 1944, and is reported in reference (a). No changes are noted from the previous coverage.





1239  
SR74  
33/33N  
130/28E


TARGET 1239 (33/33 N--130/28 E) Kyushu Ordnance Plant  
Location confirmed - 6" coverage only.



1243  
SR81  
33/02N  
130/27E


TARGET 1243 (33/02 N--130/27 E) Miike Dyestuffs  
Cloud cover prevents confirmation of location - reported location indicated on attached annotated print.





1243  
SR90  
33/02N  
130/27E

TARGET 1243 (33/02 N--130/27 E) Mike Dyestuffs  
Location confirmed.



1244  
SR90  
33/01N  
130/28E

TARGET 1244 (33/01 N--130/28 E) Oriental High Pressure Co., Plant A  
Location confirmed.





1245  
SR81  
33/02N  
130/26E

TARGET 1245 (33/02 N--130/26 E) Oriental High Pressure Co., Plant B

Location confirmed as probable - plant limits vary from those reported.



1246  
SR81  
33/02N  
130/26E

TARGET 1246 (33/02 N--130/26 E) Electro Chemical Industry

General area location confirmed - plant limits vary from those reported.




90.35-1247

SR 207

33/19N-130/30E

KURUME MILITARY  
ZONE

3PRSM 103-2:30,32



1249

SR 90

33/00N

130/26E

TARGET 1249 (33/00 N--130/26 E) Omuta No. 1 Steam Power Plant

Location confirmed.