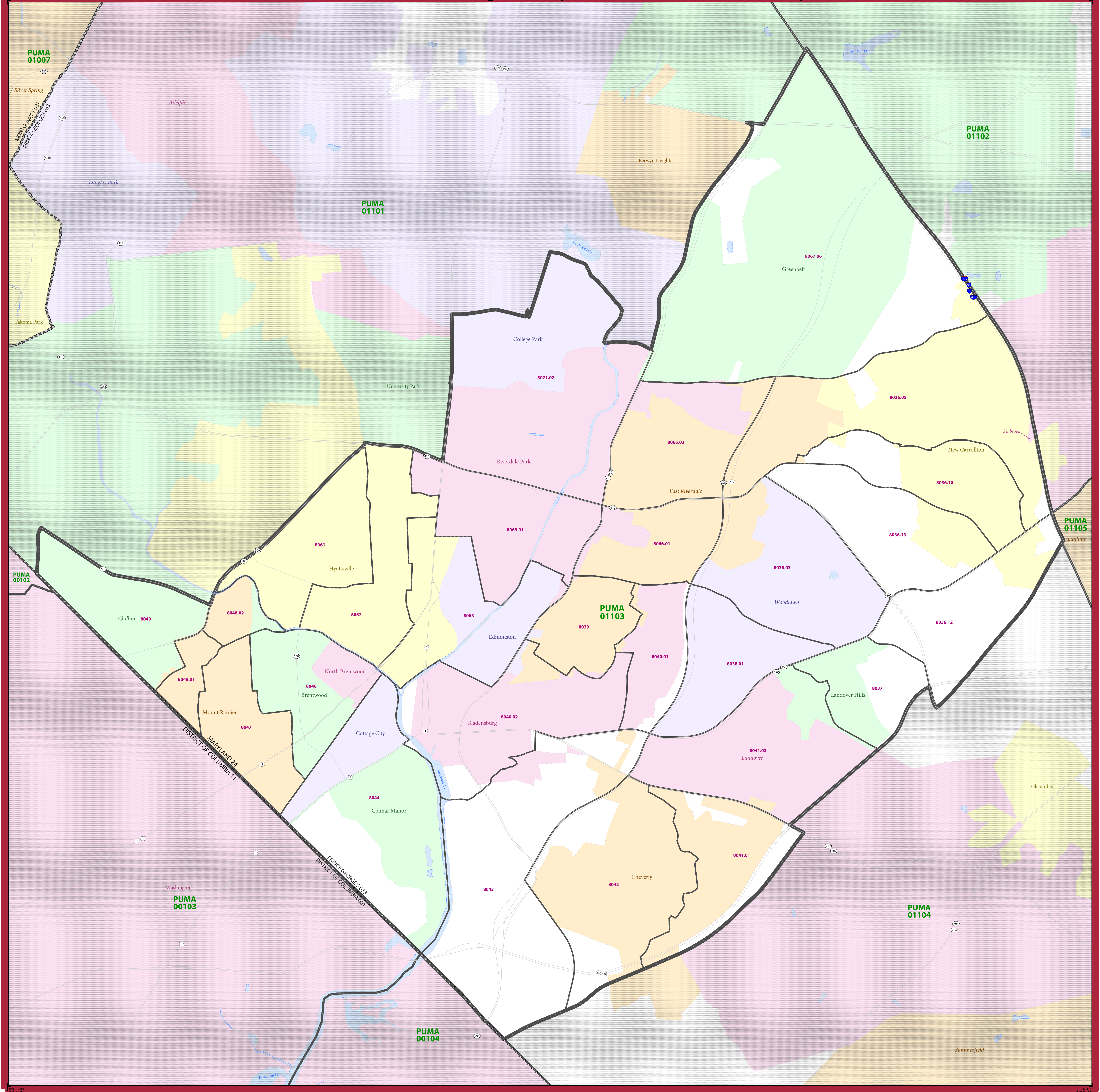


# 2010 CENSUS - PUMA REFERENCE MAP: Prince George's County (Northwest)--New Carrollton & Hyattsville (Southeast) Cities



### LEGEND

SYMBOL DESCRIPTION	SYMBOL	LABEL STYLE
International	☆☆☆☆☆	CANADA
Federal American Indian Reservation	■■■■■■■■	L'ANSE RES
Off-Reservation Trust Land	■■■■■■■■	T1880
Alaska Native Regional Corporation	▲▲▲▲▲▲	NANA ANRC
Public Use Microdata Area (PUMA)	■■■■■■■■	<b>PUMA 00300</b>
Census Tract	■■■■■■■■	183.01
State (or statistically equivalent entity)	■■■■■■■■	NEW YORK 36
County (or statistically equivalent entity)	■■■■■■■■	ERIE 029
Minor Civil Division (MCD)	■■■■■■■■	Bristol town
Consolidated City	■■■■■■■■	MILFORD
Incorporated Place <sup>2</sup>	■■■■■■■■	Davis
Census Designated Place (CDP) <sup>2</sup>	■■■■■■■■	Incline Village

DESCRIPTION	SYMBOL	DESCRIPTION	SYMBOL
Interstate	—[I]—	Water Body	■ Pleasant Lake
U.S. Highway	—[2]—	Outside Subject Area	■
State Highway	—[3]—		
Nonvisible Boundary or Feature Not Elsewhere Classified	—[Dotted]—		

Where international, state, and/or county boundaries coincide, the map shows the boundary symbol for only the highest-ranking of these boundaries.

Geographic areas outside the subject PUMA are labeled only as space allows.

<sup>1</sup> MCD boundaries are shown in the following states in which some or all MCDs function as general-purpose governmental units: Connecticut, Illinois, Indiana, Kansas, Maine, Massachusetts, Michigan, Minnesota, Missouri, Nebraska, New Hampshire, New Jersey, New York, North Dakota, Ohio, Pennsylvania, Rhode Island, South Dakota, Vermont, and Wisconsin. Only governmental MCDs in the subject PUMA are labeled.

<sup>2</sup> Place label color corresponds to the place fill color.  
Label colors: Davis Davis Davis Davis Davis


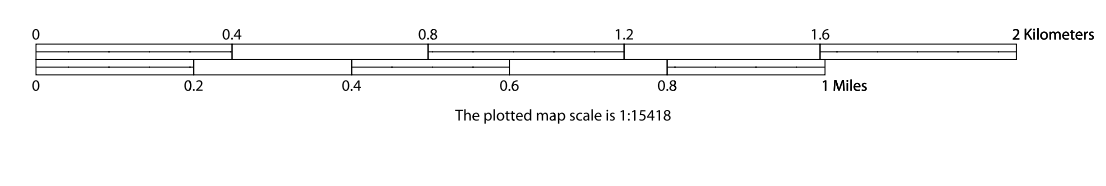
**SUBJECT AREA COUNTIES ON MAP SHEET**  
24053 Prince George's

Public Use Microdata Areas (PUMAs) are delineated based on the results of the 2010 Decennial Census; all other legal boundaries and names are as of January 1, 2010. The boundaries shown on this map are for Census Bureau statistical data collection and tabulation purposes only; their depiction and designation for statistical purposes does not constitute a determination of jurisdictional authority or rights of ownership or entitlement.

Geographic Vintage: 2010 Census (reference date: January 1, 2010)  
Data Source: U.S. Census Bureau's MAINTIGER database (ACS13)  
Map Created by Geography Division: December 13, 2013

U.S. DEPARTMENT OF COMMERCE Economics and Statistics Administration U.S. Census Bureau

Projection: Albers Equal Area Conic  
Datum: NAD 83  
Spheroid: GRS 80  
1st Standard Parallel: 39 11 33  
2nd Standard Parallel: 39 24 60  
Central Meridian: -77 14 14  
Latitude of Projection's Origin: 37 53 11  
False Easting: 0  
False Northing: 0



PARENT SHEET 1  
Total Sheets: 1  
Index Sheets: 0  
Parent Sheets: 1  
Inset Sheets: 0

PUMA NAME: Prince George's County (Northwest)--New Carrollton & Hyattsville (Southeast) Cities  
PUMA CODE: 01103  
STATE: Maryland (24)

PUMA REF MAP (PARENT)  
23652-00100001