

D  
0  
0  
0  
5  
2  
2  
3  
1  
0  
2



UC SOUTHERN REGIONAL LIBRARY FACILITY

LIBRARY  
UNIVERSITY OF  
CALIFORNIA  
SAN DIEGO





ATLAS  
TO  
THE MEMOIRS  
OF  
JOHN DUKE OF MARLBOROUGH;  
CONTAINING  
ARMORIAL BEARINGS, FACSIMILES, MAPS,  
AND  
MILITARY PLANS.

*G. Colver*

---

LONDON:  
PRINTED FOR LONGMAN, HURST, REES, ORME, AND BROWN,  
PATERNOSTER-ROW.  
1820.





A T L A S.

*Order of Arrangement for the Plates and References.*

---

THE larger plates, with the military maps and plans, being on too great a scale to fold in this octavo edition, are arranged in this Atlas, in the following order:

1. Arms of His Grace George Speneer Churchill, Duke of Marlborough, referring to the dedication, vol. i.
2. Quarterings, crest and supporters of John, first Duke of Marlborough, referred to in the Genealogical Account of the Churchill Family, vol. i.
3. Fac Simile of the draught of a letter, from John Duke of Marlborough to Lord Godolphin, without date, but written from the Hague, in 1705, beginning, "*I came hither this day.*"
4. Fac Similes of the hand-writing of King William and Queen Anne.
5. Outline map of the theatre of war, in 1702, 1703, and 1705.
6. Map of the operations in Germany in 1704, before and after the battle of Blenheim, referring to chapters 22—27. vol. i. and ii.
7. Plan of the attack on the Schellenberg, chap. 23, vol. i.
8. References to the plan of the battle of Blenheim, chap. 26, vol. i.
9. Plan of the battle of Blenheim, chap. 26, vol. i.
10. Map exhibiting the operations on the Moselle in 1705, chap. 34, vol. ii.
11. Plan of the attack on the French lines in Brabant, in 1705, chap. 36, vol. ii.
12. Map of the Principality of Mindelheim, chap. 43, vol. ii.
13. Arms borne by the Duke of Marlborough, as Prince of Mindelheim, *ibid.*
14. Plan of the battle of Ramilies, 1706, chap. 45, vol. ii.
15. Map for the siege of Ostend in 1706, and the affair of Wynendale in 1708, chap. 46, vol. ii. and 73. vol. iv.
16. Outline of a Map for the campaign of 1707, and part of 1708, chap. 56.—72, vol. iii. and iv.
17. Plan of the battle of Oudenard, in 1708, chap. 69, vol. iv.
18. Map for the siege of Lille, in 1708, chap. 70, vol. iv.
19. Map of the operations of the Confederate armies, from the 4th to the 11th of September, 1709, chap. 81, vol. v.
20. References to the plan of the battle of Malplaquet, chap. 82, vol. v.
21. Plan of the battle of Malplaquet, chap. 82, vol. v.
22. Operations of the campaign of 1711, chap. 102, 103, and 104, vol. vi.





*Coat of Arms of His Majesty George IV. as King of the Kingdom of the Netherlands, as it appeared in the Royal Patent granted in 1817.*







Quarterings Crest and Supporters of  
*JOHN* first *DUKE* of *MARLBOROUGH*.





The reverse of a draught from the Earl of Marlborough to Lord Godolphin,  
written in 1701.

I came hither this day from Lou, and found yours  
of the 29 ~~of the 29<sup>th</sup> month~~ <sup>page 40e much</sup> <sup>say that</sup> I long extremely to be  
with you, and I think it is the King's intentions  
I should, come, however to make it secure, when you  
answer this letter, which I desire you would write  
soe as that I might have noe difficulty in showing  
it to the King, that you can't doubt for the King  
Service, as well as your own satisfaction, that he  
will bring mee with him, I say all this because  
I know ye has a mind to have mee stay some time  
after the King, but if this you must take noe  
notice, for the King says nothing to mee of  
it; the reason why I wish to have you write  
your answer to this letter such as I might show  
the King, is that, if you doe approve of my thoughts  
which I shall now tell you, is that I would make  
use of it to strengthen mee for other waies we are  
more likely to be in confusion then any thing  
else, for there is noe application made here but for  
a new part: and I confesse for the King, and Kingdoms  
 sake I wish this may meet and make good what the  
King has done pursuant to their addresses, for the  
good of the Common Cause, and to the end they might  
Doe soe, my opinion is that they might <sup>meet</sup> the 30<sup>th</sup> A. 1.

next, which will be a fortnight, before the two months,  
for the Negotiations will be at an end, I mean the time  
prefixt in the Treaty with the Emperor and this State  
in which fortnight I would have them declare them-  
selves ~~we~~ clearly, as that ~~what~~ the French might  
be disturb'd which would make the whole Empire  
declare in favour of the Common Cause. in order  
to this I would have the King speak very plainly  
to them, and acquaint them with every thing  
he had done since their last Meeting, I mean the  
Treaty with Denmark, the Emperor, and Sweden  
if we can possibly gett one as above one with this  
State, which as yet I am not master enough of the  
Particulars to acquaint you with, but you may  
be sure the King will observe the same method  
in that, as in this of the Emperor by doing nothing,  
without communicating it to the Lords Justices, ~~and~~  
and for any other Treaty, I am confident there  
will be nothing sign'd till we have been some  
time in England, one thing more I should lett you  
know that as to the Denombrement which I take  
to be the most Substantiall part of the Treaty  
with the Emperor, I shall take care to have  
the numbers <sup>settled</sup> ~~the~~ Emperor, and the Dutch, shall be  
oblig'd to provide, but as to what England are to  
furnish, that I would have the Part: I declare, which  
it be before the 1<sup>st</sup> of Nov: for then the Conventio  
Denombrement . . . sign'd, when they have



approved of the treaty, and settled the denouement  
I am not so unreasonable, as to think of washing  
blackmore white, for I know matter will prevail  
and the Party will be angry, but I can't but hope  
that our friends will be so wise as to let the  
see that <sup>that</sup> will stand by the King and do their  
to oppose the Exorbitant power of France, by  
they will ~~grow~~ increase their party, and  
have more power with his Majesty.

now that I have told you that I could wish I must  
tell you, what I think is very evident, that if they  
should not do what I have mentioned, by the 15  
Nov: which is the time we are joyned with the  
Emperor, and ever that the King should be obliged  
to call a new Parli: I think all England would blame  
them, or see should be undone; for in my poor  
opinion if the Parli: does not come hastily into this  
business, the Emperor, and the Dutch will be obliged  
to make their conditions with France, the consequence  
of which I need not mention it. I am in the  
wrong of this matter you will let me know  
it, or how far I am in the right, but whatever  
you think of it pray let nobody know as from me  
any thing of this, unless it be so.  
as I have told you at the beginning of my letter

wish my self with all my hart with you, for  
it is impossible by writing for mee to make you  
comprehend every thing as I find them here; I have  
come you to the King about the alterations,  
& after what you had sayde to me concerning  
commissions of Excise, & Customs in your letter of the  
last month, I did not much presse him  
on that particular, as to ~~the~~ ~~Lord~~ and the  
other ~~he~~ he sayde that should be done, and for  
the alterations in the two Commissions he should  
speake to you of that when he came to England,  
~~in short I think he is resolved in my opinion~~  
if things yett to his mind all will be done,



A Loue & <sup>2</sup> T. Houff 1700.

Je ne croi pas qu'il est besoin que je me serve  
de beaucoup de paroles pour vous dire avec quelle  
surprise Et douleur j'ay appris la mort du Duc de  
Gloucestre. C'est une si grande perte pour moy Et pour  
toute l'Angleterre que j'en ay le cœur peiné & affligé.  
Je vous assure qu'en cette occasion Et en tout autre  
je seray très aise de vous louer des marques de mon  
amitié.

William R.

Note from Queen Anne to the Dutchess of Marlborough

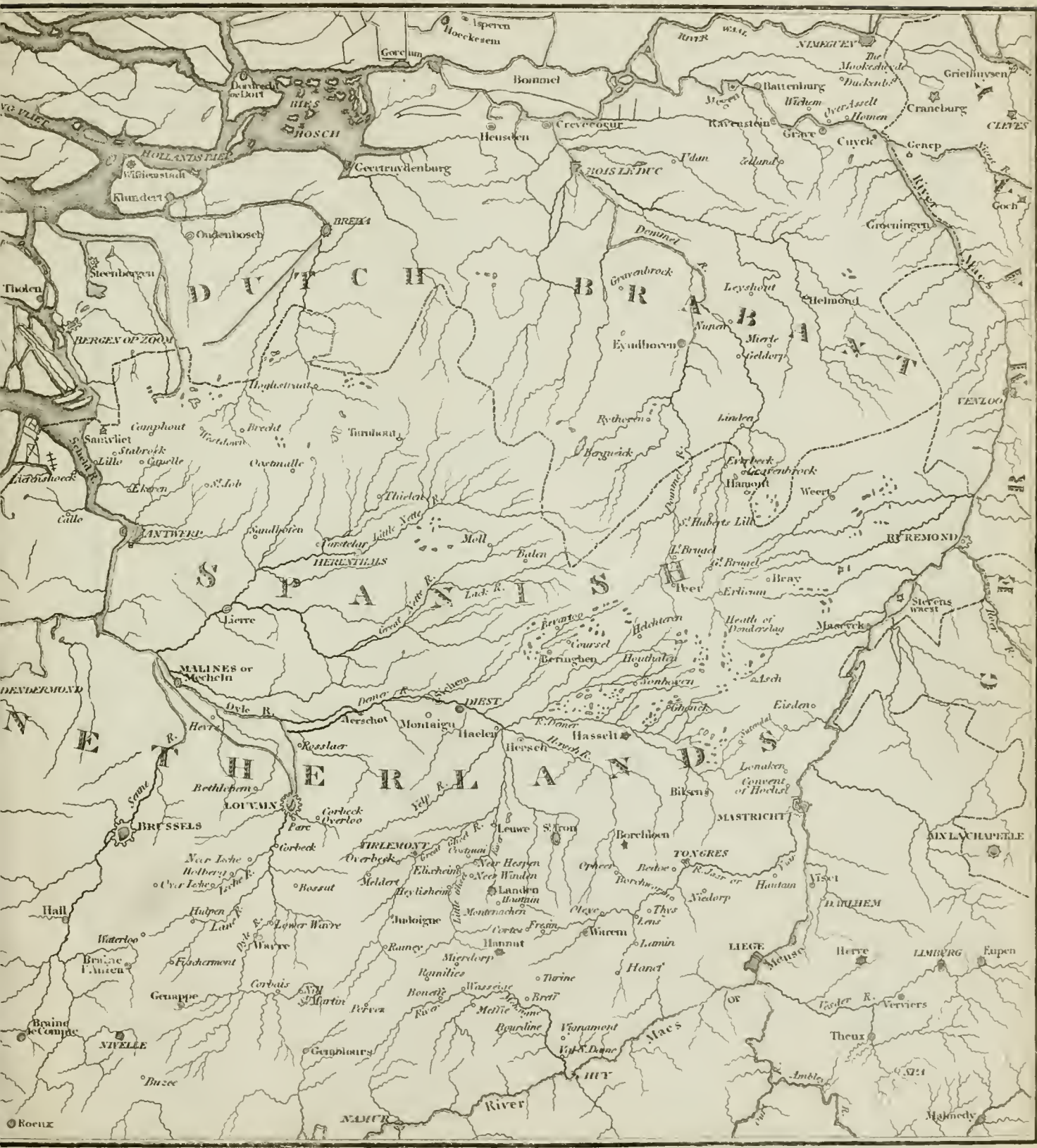
Friday morning

I am extremely glad y<sup>e</sup> Duke of Marl: is gon to my  
deare m<sup>r</sup> Freeman & I wish this to desire you  
would keep him with you till you are easy about  
dear L<sup>d</sup> Blanford, Christ Jesus grant he may do well  
& preserve you & yours from all sad accidents

For the Dutchesse  
of Marlborough

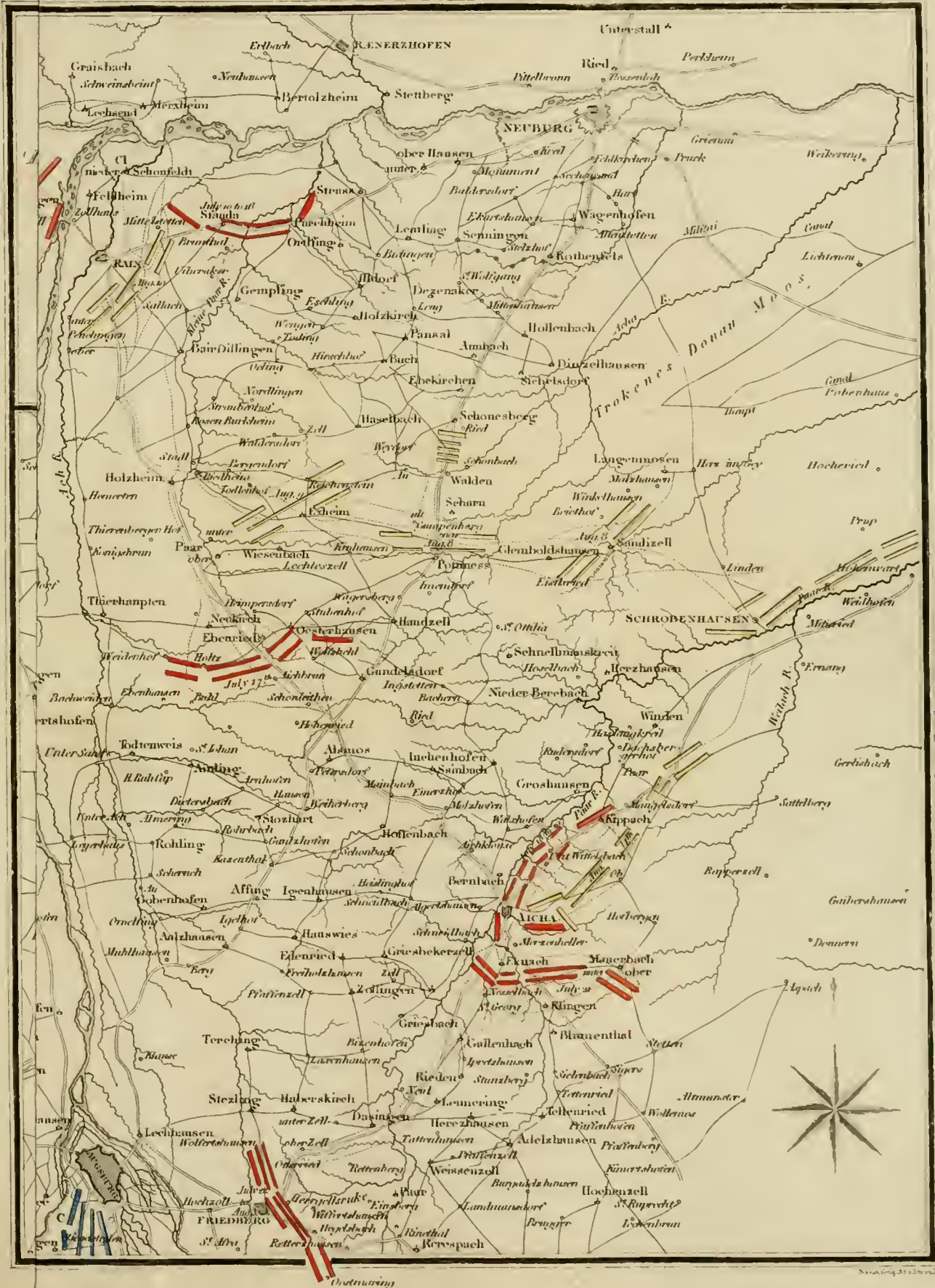


Abridged Map  
 to elucidate the CAMPAIGNS of 1702, 1703, 1705.











*Plan of the MOVEMENTS  
of the  
Confederate Armies*  
under the Command of the  
*Duke of MARLBOROUGH and PRINCE LOUIS OF BADEN.*  
Pursuant to the  
**BATTLE OF BLENHEIM.**

The movements & positions of the above are distinguished by the dots and coloured lines.  
A. Position of the Allies before the battle. B. Position of the Allies after the battle.  
C. Position of the Allies after the battle. D. Position of the Allies after the battle.  
E. Position of the Allies after the battle. F. Position of the Allies after the battle.  
G. Position of the Allies after the battle. H. Position of the Allies after the battle.  
I. Position of the Allies after the battle. J. Position of the Allies after the battle.  
K. Position of the Allies after the battle. L. Position of the Allies after the battle.  
M. Position of the Allies after the battle. N. Position of the Allies after the battle.  
O. Position of the Allies after the battle. P. Position of the Allies after the battle.  
Q. Position of the Allies after the battle. R. Position of the Allies after the battle.  
S. Position of the Allies after the battle. T. Position of the Allies after the battle.  
U. Position of the Allies after the battle. V. Position of the Allies after the battle.  
W. Position of the Allies after the battle. X. Position of the Allies after the battle.  
Y. Position of the Allies after the battle. Z. Position of the Allies after the battle.

Scale of English Miles.








**REFERENCE.**

- A.A. Center of the Intrenchment or Schellenberg or Detour.
- B.B. Unfinished parts of the Intrenchment.
- C.C. Camp of the French and Bavarians behind the First position of the Corps of British and
- D. Previous to the Attack.
- E. Spot where the Fascines were taken up by the Attack of the left wing under the Duke of Marl
- F. After crossing the Hollowway G. where many Fascines had been thrown in
- III. Disposition of the French and Bavarian Troops
- I. I. March of the Bavarians to reinforce the point of
- and advance of the 3 Regiments of French Cavalry
- K. First position of the Imperial Grenadiers.
- L. L. March and attack of the Right, under Prince of Baden.
- M. Allied Batteries.
- N. The Imperial Troops entering the lines and the left flank of the Enemy.
- OOO. Route of the French and Bavarian Troops
- P. Bridge of Pontons broken down by the work of the Fugitives.
- Q.Q. Magazines set on fire and abandoned by the Enemy
- R. Camp marked out by the Enemy and partly occupied
- S. Three Battalions which came out of the Town to assist in the defence of the lines.

Scale of 1000 Common Paces.



*S Plan*  
*of the*  
*Intrenched Camp*  
*on the*  
**SHELLENBERG**  
*taken by Storm by detachments of the*  
*British Forces*  
*Under the Command of*  
**THE DUKE OF MARLBOROUGH,**  
*and*  
**PRINCE LOUIS OF BADEN,**  
 2<sup>nd</sup> July 1704.





A T I A S.

No. 8.

*References to the Plan of the Battle of Blenheim.*

---

- A. Position of the Allied Army on the 12th of August.
- B. March in 9 columns towards the enemy.
- C. Corps of the Duke of Marlborough deployed in 4 lines.
- D. Corps of Lord Cutts.
- E. Corps of Eugene before his reserve had entered the line.
- F. Allied Batteries.
- G. First movement of Marlborough towards the Nebel.
- H. March of the Brigades under Lord Cutts, and passage of the rivulet at the water-mills.
- I. Spot where the first attacks were made, and where the different charges took place between the French Gens d'Armes and the 5 Squadrons of British.
- K. French and Bavarian Camp.
- L. Order of Battle of the French, at the beginning of the Engagement.
- M. Part of the Centre of Infantry under General Churchill, who first passed the Nebel, and took post behind a Hedge.
- N. The Cavalry, while advancing to occupy the ground, charged by the first line of the enemy, and partly repulsed behind the Infantry.
- O. Troops in columns endeavouring to pass at the same moment.
- P. Bothmar's Brigade of Dragoons, which charged the right flank of the Enemy's Horse, and in conjunction with the fire of the Infantry, first checked and then drove back the hostile Cavalry behind the Meulweyer.
- Q. March in close order of the Allies, and halt, with the left between the Nebel and Meulweyer, the Brigade of Ross thrown back, while the Infantry entered into the first line; the Centre and Right of the French rallied, General Churchill's Infantry forming, and the 3 Battalions of Hanoverians engaged with the Brigade of Robec.
- R. Attack of the French Infantry upon the Division of Prince Holstein Beck.
- S. Movement of the Brigade of Bernsdorff, and Charges of Marsin's right against the Danes and Hanoverians.
- T. Direction of the Allied Line, after the great charges, which broke the Centre of the French.
- U. The Cavalry of Marshal Tallard and part of Marsin's, endeavouring to rally in line behind the Tents.
- V. The remainder of Marsin's right falling back behind Oberglough.
- W. Last charge of the Allied left Corps, driving the Enemy partly into the Danube, and partly towards Deissenhofen.
- X. French Gens d'Armes, &c. rescued by the movements of the Brigade of Grignan, which obliged the Dragoons of Bothmar to retire.
- a a. First attack of Prince Eugene.
- b. b. The Bavarian Horse repulsing the Charge, and a part taking the Infantry in Flank.
- c. c. Second attack of Eugene's cavalry.
- d. d. The Imperial Cavalry driven back to the Nebel the third time.
- e. e. March and attacks of the Prussian and Danish Infantry.
- f. f. Retreat of the Elector and Marsin, after setting fire to Lutzingen and Oberglough.
- g. g. Charge of the Imperial Cavalry upon the last Battalion of Bavarians.
- h. h. March of General Churchill to invest Blenheim.
- i. i. Dispositions to surround the village.
- k. k. Attacks of Lord Orkney and General Ingolsby repulsed.
- l. l. Last position of the Elector and Marsin.
- Y. Last charge of General Hompesch.
- Z. Position of the Allies the evening of the Battle.





Scale of English Yards, 1760 to One Mile.






Plan  
of  
the BATTLE of  
(BLENHEIM) OR  
HOCHSTADT.  
fought the 13<sup>th</sup> of Aug  
1704.



British Miles




*Shackling*

MONTROU

Chateau Rouge



  
*The Operations of the*  
**CONFEDERATE & FRENCH**  
*Forces*  
**MOSELLE & SAAR,**  
*during the Month of June*  
**1705.**



**REFERENCE**

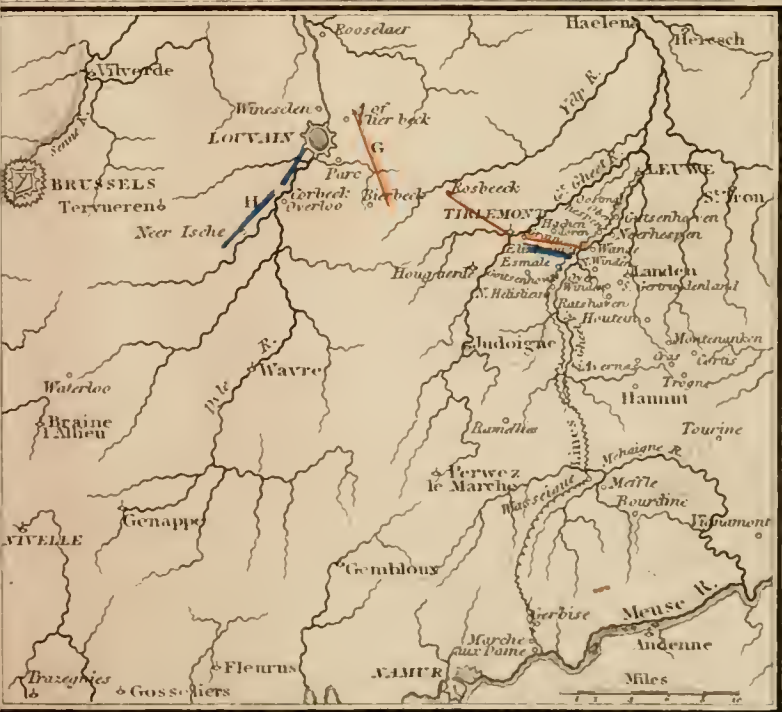
AA Position of the British and Dutch at 1st and the Ambuscade near Ton Starbach in the commencement of June and march in two columns towards Sirk  
 B Advance of Villars with a Troop of cavalry to Spich and Kirch  
 CC Position of Marlborough between the 3<sup>d</sup> and 12<sup>th</sup> of June  
 EE Position of Villars at Essemburg, Bousperche and Bouzonville  
 FF Intended Position of the French in case of movement of the Allies towards Sarre Louis  
 GG Ambush in the Woods of Gildersheim behind Thale Sirk with prepared roads to march behind the Aisne into the Position FF





# Attack of the French Lines, IN BRABANT, (July 17, 1705.)

Scale of Miles.

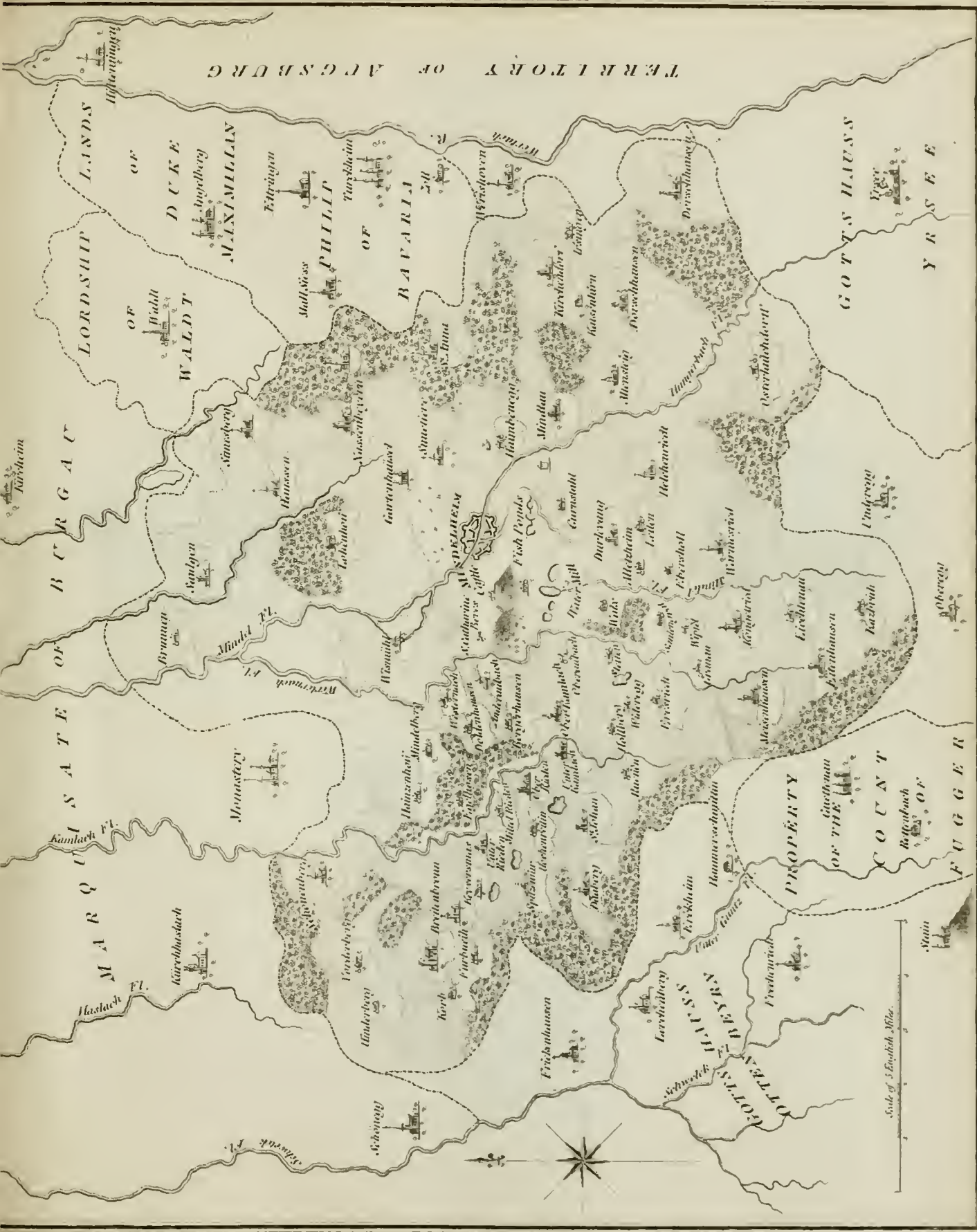


## ( ) Reference ( )

- A. Order of March of the Allies.
- B. Positions of the Enemy.
- C. Position taken by the Allies after having forced the Lines at Veerhespen, Overhespen, Wing, & Elshheim.
- D. Advance of the Enemy, which is driven back by the 5<sup>th</sup> Batt<sup>ment</sup> posted in the Hollow way.
- E. Troops of the Enemy, from their Right, which are charged by the Allies, who are on Sodergne.
- F. Position of the Allies after the Battle.
- G. Position of the Allies on the 16<sup>th</sup> July.
- H. Position of the Enemy on the 16<sup>th</sup> July.







TERRITORY OF AUGSBURG

LORDSHIP OF BURGAT

LORDSHIP OF DUCHE MAXIMILIAN

LORDSHIP OF WALDT

LORDSHIP OF PHILIP

LORDSHIP OF RAUARIA


LORDSHIP OF GOTTSBERG

LORDSHIP OF FUGGER

Scale of 5 English Miles

London Published, March 1787 by Longman Street, near St. Dunstons Church, in the Strand.





*Arms of the City of Mindelheim  
from 1360 to 1808.*



*Private seal of the DUKE of Marlborough with the Arms  
of Mindelheim on an Escoccheon of Pretence.*



*Seal from Letter from the DUKE of Marlborough  
to the Elector Palatine in 1700.*



*Arms of the DUKE of Marlborough  
as Registered at Mindelheim*








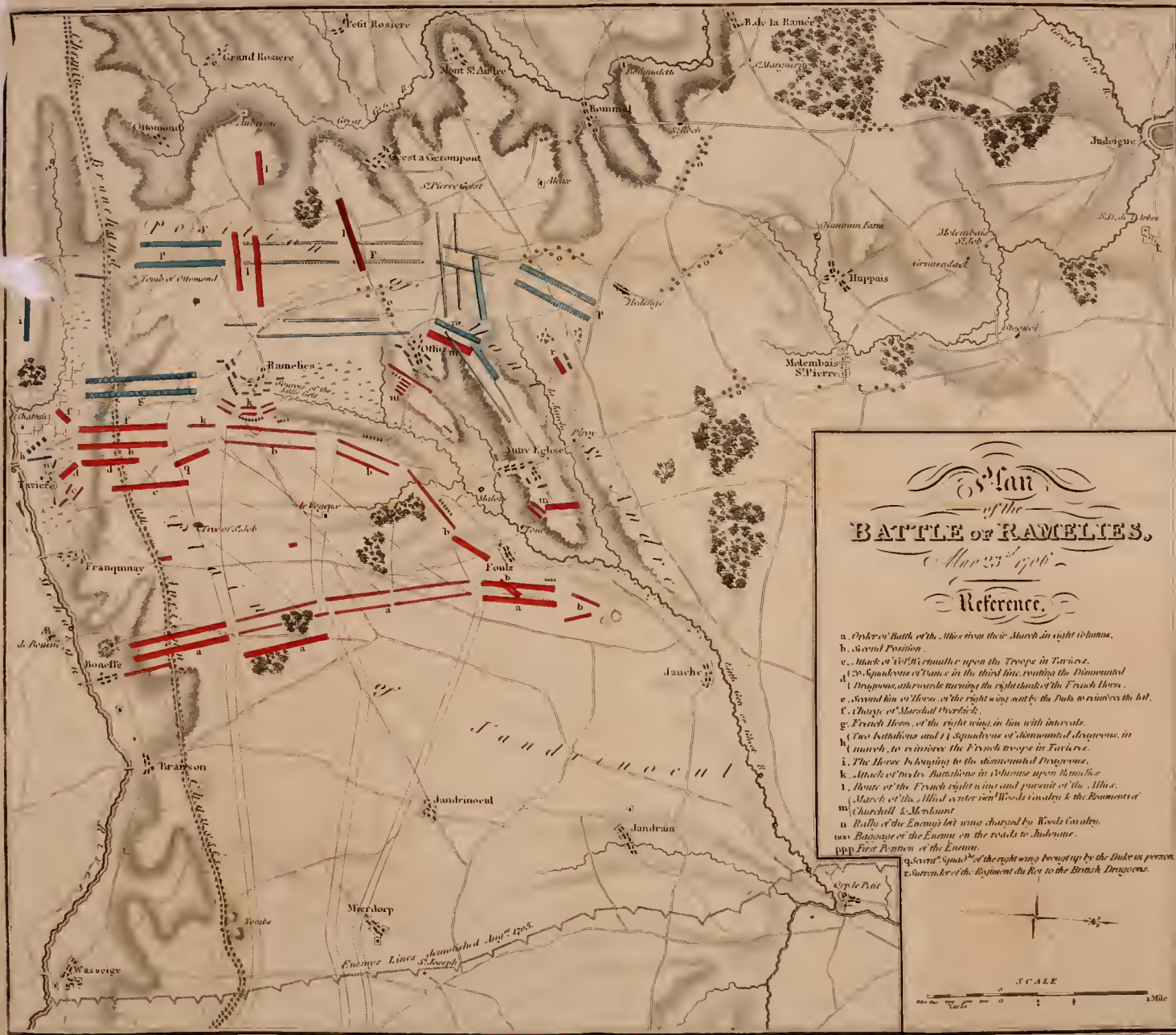
## Reference.

*The Allies from their March in eight columns.*  
*Charge upon the Troops in Tavières.*  
*Formed in the third line, routing the Dismounted*  
*troops turning the right flank of the French Horse.*  
*The column of the right wing sent by the Duke to reinforce the left.*  
*The Overlook.*  
*The right wing in line with intervals.*  
*All Squadrons of dismounted dragoons in*  
*pursuit of the French troops in Tavières.*  
*Forming to the dismounted Dragoons.*  
*Forming Battalions in columns upon Ramelies*  
*in the right wing and pursuit of the Allies.*  
*The center Genl Woods Cavalry & the Regiments of*  
*the Guard.*  
*The left wing charged by Woods Cavalry.*  
*The enemy on the roads to Audouque.*  
*The Enemy.*  
*The Squad<sup>m</sup> of the right wing brought up by the Duke in person.*  
*The leader of the Regiment du Roi to the British Dragoons.*



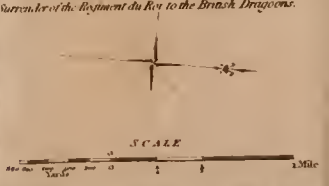
SCALE.






*of the*  
**BATTLE OF RAVELLES,**  
*March 23<sup>d</sup> 1706*  
*Reference.*

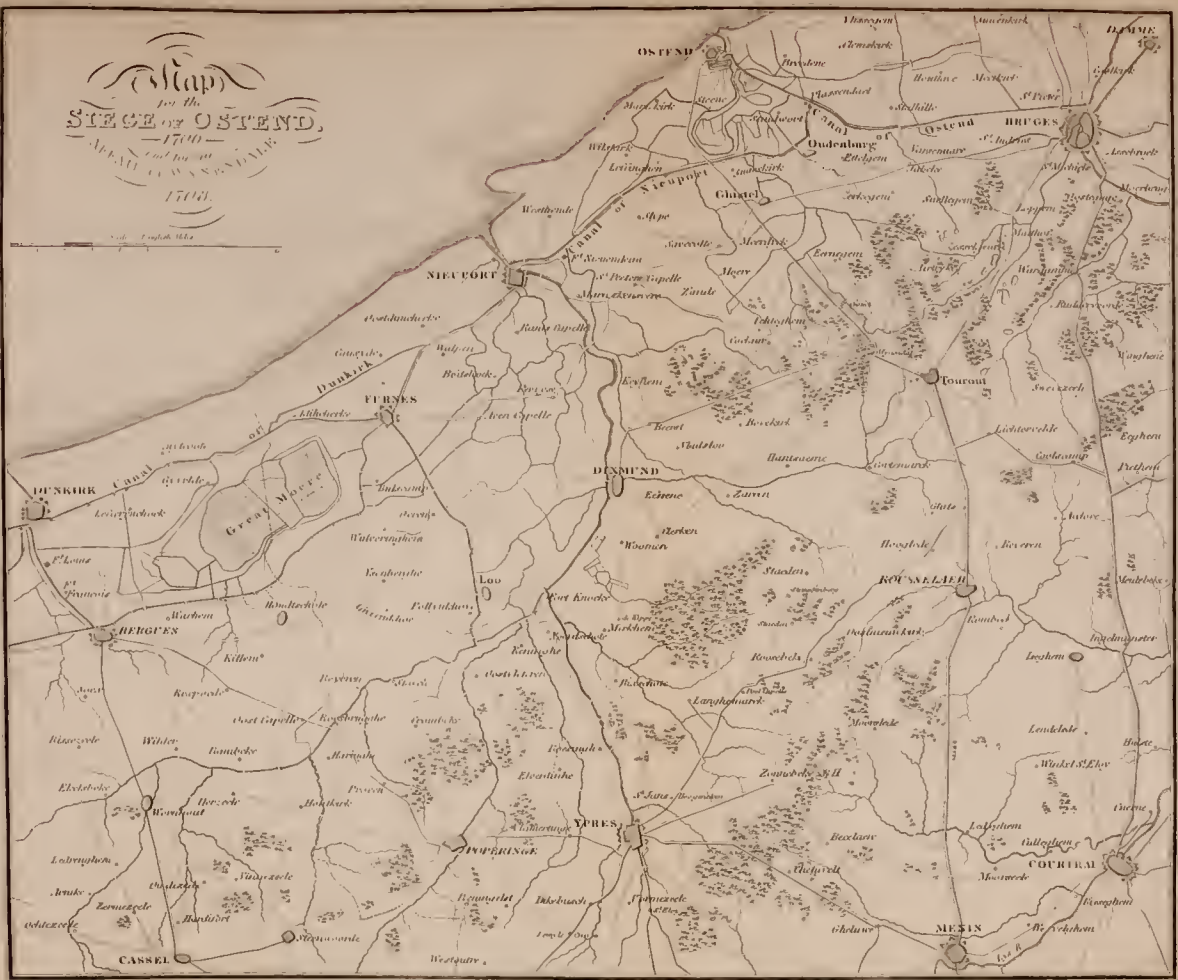
- a. Order of Battle of the Allies from their March in eight Columns.
- b. Second Position.
- c. Attack of the Cavalry upon the Troops in Taxis.
- d. Squads of Dragoons in the third line, cutting the Diamond.
- e. Dragoons attacking turning the right flank of the French Horse.
- f. Second line of Horse, of the right wing, sent by the Duke to reinforce the left.
- g. Charge of Marshal Overbick.
- h. French Horse, of the right wing, in line with intervals.
- i. Two Battalions and 11 Squads of dismounted dragoons, in a march, to reinforce the French troops in Taxis.
- j. The Horse belonging to the dismounted Dragoons.
- k. Attack of Cavalry Battalions in Reserve upon Ranche.
- l. Route of the French right wing and pursuit of the Allies.
- m. March of the Allied Cavalry in Woods (valley) & the Routement of Churchill & Merbault.
- n. Rally of the Enemy's left wing charged by Woods Cavalry.
- ooo. Baggage of the Enemy on the roads to Suburane.
- ppp. First Position of the Enemy.
- qqqq. Squad of the right wing brought up by the Duke in person.
- rrrr. Successors of the Regiment du Roy to the British Dragoons.







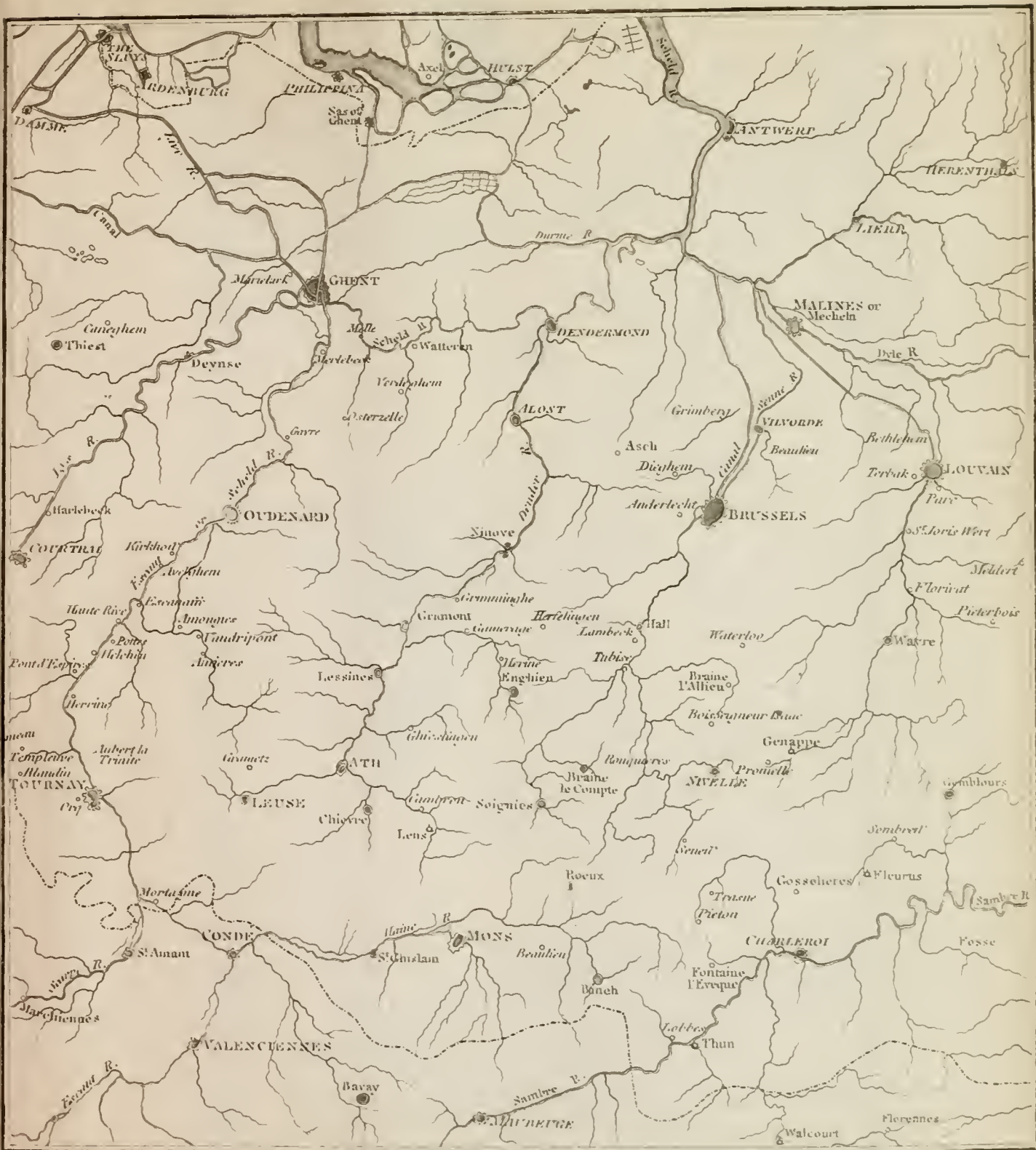
Map  
of the  
**SIEGE OF OSTEND,**  
1700  
By J. VAN DER HAEGHE  
1743.



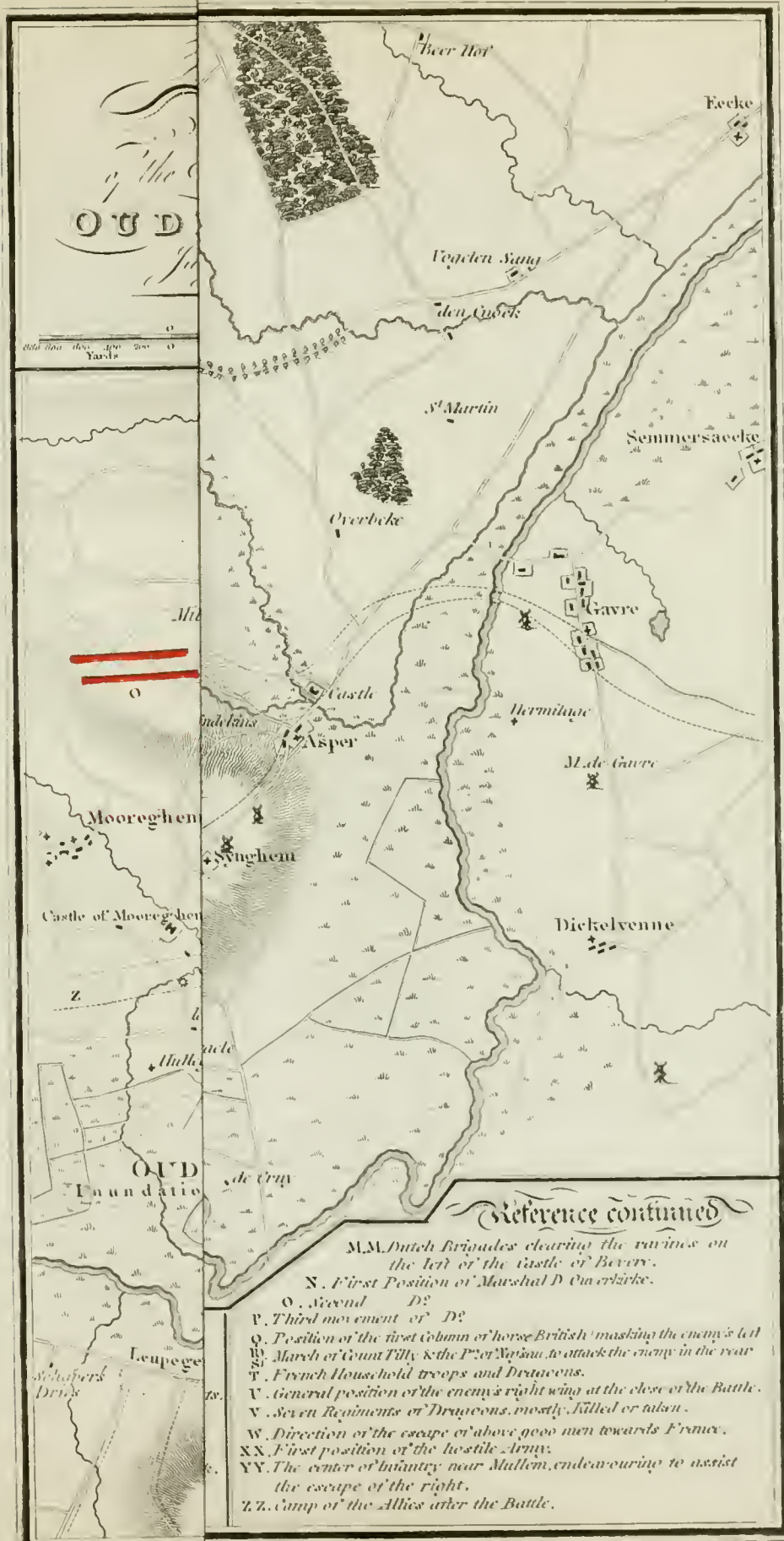
Published June 1710 by Longman Street Lane Street & Brown Printers in London



Outline Map of the **CAMPAIGNS** of 1707, and part of 1708.







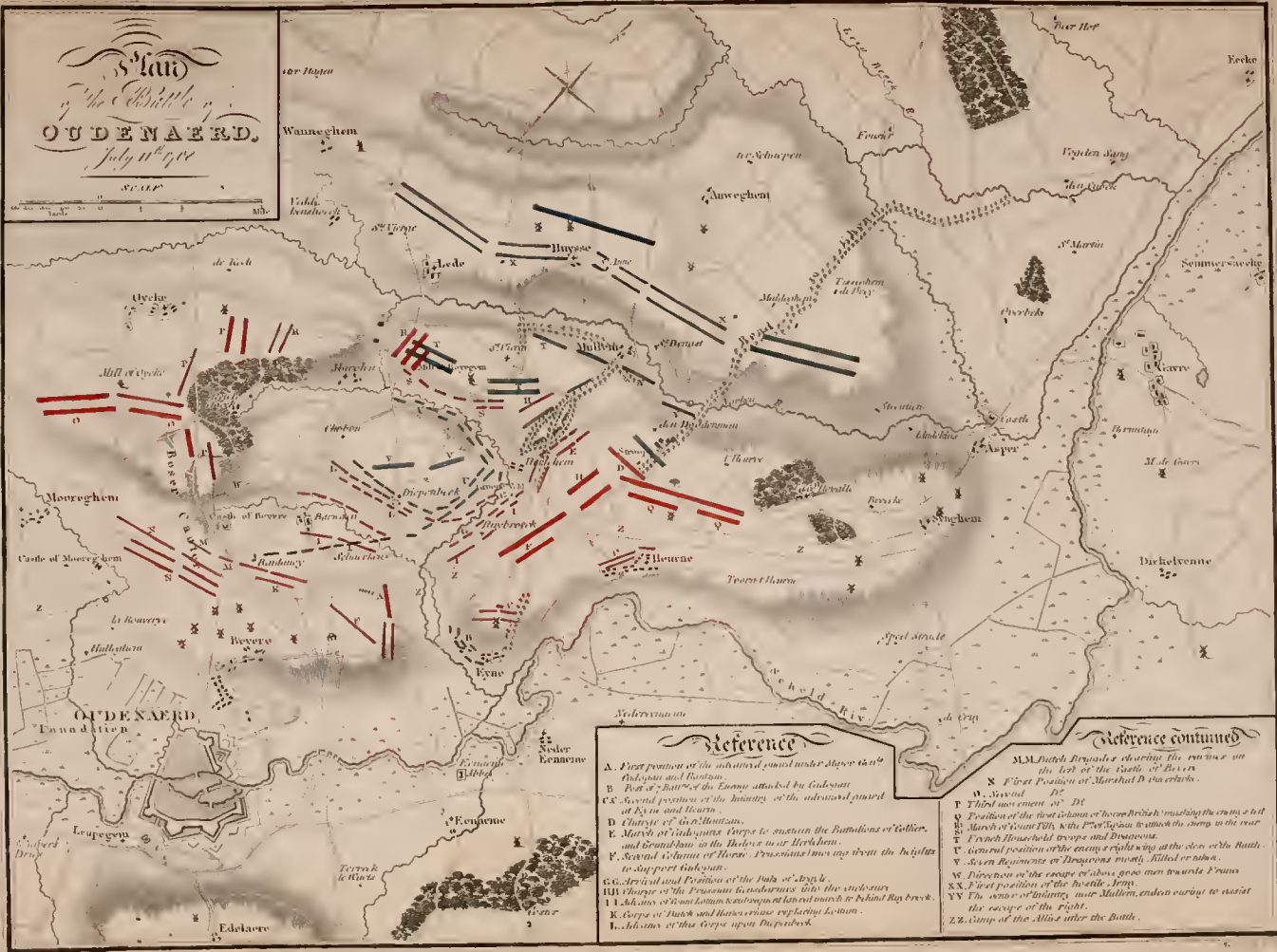
of the  
**OLD**  
of the

0 100 200  
Yards

*Reference continued*

- M.M. Dutch Brigades clearing the ravines on the left of the castle of Bevers.
- N. First Position of Marshal D'ouvrille.
- O. Second D?
- P. Third movement of D?
- Q. Position of the first Column of horse British masking the enemy's left
- R. March of Count Tilly & the P<sup>r</sup> of Nassau to attack the enemy in the rear
- S. French Household troops and Dragoons.
- T. General position of the enemy's right wing at the close of the Battle.
- V. Seven Regiments of Dragoons, mostly killed or taken.
- W. Direction of the escape of above good men towards Frimex.
- XX. First position of the hostile Army.
- YY. The center of infantry near Mallem, endeavouring to assist the escape of the right.
- ZZ. Camp of the Allies after the Battle.





**S Plan**  
*of the Battle of*  
**OUDE NAERD.**  
*July 11<sup>th</sup> 1747*

Scale: 1 inch = 1 mile  
 0 1 2 3 4 5 6 7 8 9 10

**Reference**

- A. First position of the advanced guard under Mareschal de Saxe.
- B. Post of "barricade" of the Enemy attacked by Goussier.
- C. Second position of the batteries of the advanced guard at Pysse and Heurne.
- D. Charge of the "Moulinetans."
- E. March of the "Volunteers" troops to sustain the Battalions of Gollier, and Grandban in the Heburne or Heubden.
- F. Second position of the "Moulinetans" moving about the heights to support the "Volunteers."
- G. Arrival and Position of the Duke of Burgoyne.
- H. Charge of the Prussians in order to take the "Volunteers."
- I. Actions of the "Volunteers" and the "Moulinetans" in the Heburne.
- K. Charge of the "Volunteers" and the "Moulinetans" in the Heburne.
- L. Actions of the "Volunteers" upon the "Moulinetans."

**Reference continued**

- M. Dutch Regiments showing the positions on the left of the "barricade" of Goussier.
- N. Second position of the "Volunteers."
- O. Position of the first column of horse British marching the enemy's tent.
- P. March of the "Volunteers" with the "Moulinetans" to attack the camp in the rear.
- Q. French "Moulinetans" troops and "Volunteers."
- R. General position of the enemy's right wing at the close of the Battle.
- S. Seven Regiments of Dragoons moving to the "Volunteers."
- T. Direction of the escape of about 6000 men towards France.
- XX. First position of the "Volunteers."
- XY. The "Volunteers" near Mullen, endeavoring to assist the escape of the right.
- Z. Camp of the Allies after the Battle.








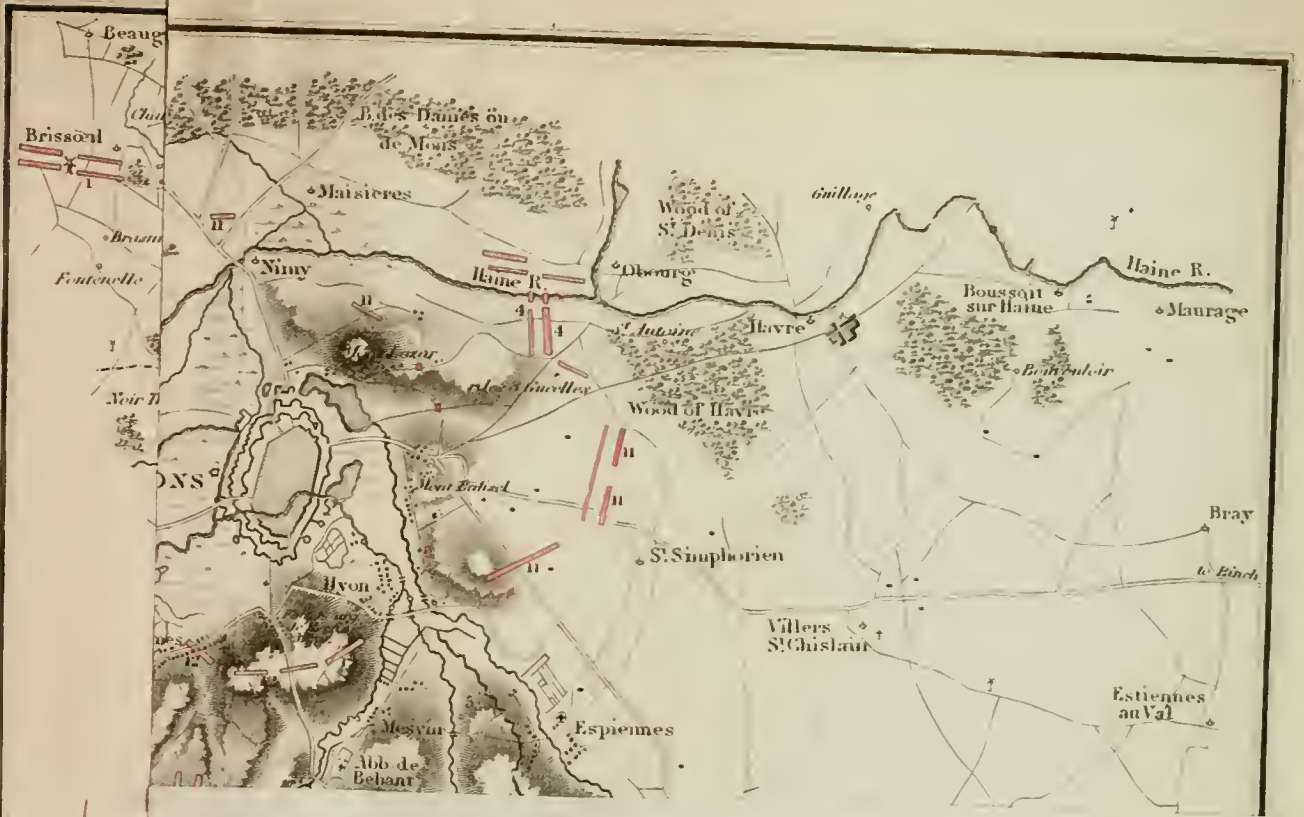
PLAN OF THE OPERATIONS  
to Cover the  
**SIEGE OF LILLE.**

REFERENCE.

- A Position of Marlborough on the 11<sup>th</sup> July 1708
- B Position of Marlborough on the 17<sup>th</sup>
- C Position of Marlborough on the 21<sup>st</sup> of August
- D Position of Marlborough on the 27<sup>th</sup>
- E Position of Marlborough on the 30<sup>th</sup>
- F Position of Marlborough on the 31<sup>st</sup>
- G Position of Marlborough on the 1<sup>st</sup> of September
- H Position of Marlborough on the 2<sup>nd</sup> of September
- I Position of Marlborough from the 4<sup>th</sup> to the 16<sup>th</sup>
- M Position of the Enemy from the 1<sup>st</sup> to the 16<sup>th</sup>
- N Movement by Bachelin
- O Position of Marlborough on the 17<sup>th</sup>
- P Position of the Enemy on the 17<sup>th</sup>
- Q Position of Marlborough on the 18<sup>th</sup>
- R Position of Marlborough on the 19<sup>th</sup>
- S Position of Marlborough on the 20<sup>th</sup>
- T Detachment of Marlborough's Cavalry on the 20<sup>th</sup> to march across the Scheldt









C. H. Smith



  
*Plan*  
 of the *Positions* of the  
**CONFEDERATE ARMIES.**  
 (Commanded by)  
*Marshall Eugene*  
 and the **FRENCH** under  
*Marshall Villeroy*  
 from the 4<sup>th</sup> to the 11<sup>th</sup> of Sept.  
 1799.  
 (Appertaining to the Battle of Moulterou)

*Reference.*

- 11 *Position of Moulterou and Eugene's Army at Metz on the Night of the 4<sup>th</sup> September 1799.*
- 22 *March and Position of the Earl of Arden on the 3<sup>rd</sup> and 4<sup>th</sup>*
- 33 *Position of the Confederate Forces on the evening of the 3<sup>rd</sup>*
- 44 *Direction of the March of the Prince of Orange with the advanced Guard followed by the March and Passage of the Rhine at Cloucy at 2 on the Morning of the 6<sup>th</sup>*
- 55 *(Position of Luxembourg on the Evening of the 6<sup>th</sup>)*
- 66 *(Position of Luxembourg on the Evening of the 6<sup>th</sup>)*
- 77 *(Position of Luxembourg on the Evening of the 6<sup>th</sup>)*
- 88 *(Position of Luxembourg on the Evening of the 6<sup>th</sup>)*
- 99 *(Position of Luxembourg on the Evening of the 6<sup>th</sup>)*
- 10 *(Position of Luxembourg on the Evening of the 6<sup>th</sup>)*
- 11 *(Position of Luxembourg on the Evening of the 6<sup>th</sup>)*
- 12 *(Position of Luxembourg on the Evening of the 6<sup>th</sup>)*
- 13 *(Position of Luxembourg on the Evening of the 6<sup>th</sup>)*
- 14 *(Position of Luxembourg on the Evening of the 6<sup>th</sup>)*
- 15 *(Position of Luxembourg on the Evening of the 6<sup>th</sup>)*
- 16 *(Position of Luxembourg on the Evening of the 6<sup>th</sup>)*
- 17 *(Position of Luxembourg on the Evening of the 6<sup>th</sup>)*
- 18 *(Position of Luxembourg on the Evening of the 6<sup>th</sup>)*
- 19 *(Position of Luxembourg on the Evening of the 6<sup>th</sup>)*
- 20 *(Position of Luxembourg on the Evening of the 6<sup>th</sup>)*





A T L A S.

No. 21.

*References to the Plan of the Battle of Malplaquet.*

---

- AA* The bivouac of the confederate army, posted in order of battle two days and nights before the action.
- BB* The enemy's infantry behind their intrenchments.
- CC* Their cavalry in several lines.
- D* Attack of 40 battalions of Eugene's army under the immediate command of Baron Schulemburg, upon the left flank of the wood of Taisniere, penetrating to *r*.
- E* Forty pieces of British artillery and four mortars, directed against the wood, and afterwards moved to ruin the redans at *b*, and facilitate the advance of the infantry and cavalry.
- F* Dutch batteries.
- G* Nineteen hundred men, from the blockade of Mons, commanded by Brigadier Gauvain, to turn the morass.
- H* Twenty-two battalions, led on by Count Lottum, attacking the other flank of the angle, in the wood of Taisniere.
- I* First movement of the British and Prussian horse from their bivouac.
- K* Fifteen battalions under the Earl of Orkney, advancing gradually as the attacks on the right gained ground, and ultimately forcing the redans in their front.
- L* Thirty squadrons of Prince D'Auvergne, who first entered the intrenchment, and withstood the first charges of the French cavalry at *d*; they had originally formed behind the woods of Tiry, at *c c*.
- M* Second movement of British and Prussian horse, hastening to sustain D'Auvergne.
- N* First movement of the Imperial cavalry, at the time the infantry began the attack.
- O* Nineteen battalions and ten squadrons, who arrived from Tournay, commanded by General Withers, and having passed round and through the woods, attacked the enemy's extreme left in the hedges of La Folie, with fifteen battalions.
- P* The other four battalions and ten squadrons, posted in reserve.
- Q* Second advance of the Imperial cavalry to pass the redans.
- R* General Hamilton's attack with four battalions, including the Dutch Highland brigade.
- S* Spaar and Oxenstiern's attack with the Dutch guards, &c. forming 9 battalions, against the point *T*: this corps was led by the Prince of Orange in person.
- U* General Dohna with six battalions attacking the battery *V*.
- W* General Welderen with four battalions directed against the point *X*.
- Y* General Pallant's division of seven battalions, superintended by General Fagel, attacking *Z*
- a* Twenty-one squadrons under the Prince of Hesse, sustaining the Dutch: the remainder of his horse remaining in reserve at *q*.
- e* Lord Orkney in possession of the redans, extending his right to Lottum's left at *f*.
- g* Last advance, and cross fires of the British artillery.
- h* Attack of Rantzau, followed by the cavalry of Prince Hesse at *k*
- m* French batteries.
- n* Bivouac after the battle.



*Statement of the Allied Forces at the Battle of Malplaquet*

ARMY OF THE DUKE OF MARLBOROUGH.

FIRST LINE.

Marshal Count Tilly, commander-in-chief of the Dutch forces.  
*Generals.*—The Prince of Hesse Cassel, the Prince of Orange, Bulow.  
*Lieut. Generals.*—Dopff, Oyen, Vittinghoff, Prince William of Hesse, Erbach, Hompesch, Heyden, Murray, Spaur, Pallant, Rantzau, Webb, Argyle, Withers, Orkney, Schulemburg, Wood, Cadogan, Ross, Lumley.  
*Major Generals.*—Bauditz, Posaem, Rechteren, Schmettau, C. Maurice, Du Portal, Grovestein, Wassenaar, Keppel, Vegelin, Annama, Hamilton, North and Grey, Bothmar, St. Laurent, Lord Staur, Temple.

Centre.

Cavalry of the Right.

Cavalry of the Left.

Sybourg	. 3	Stair dragoons
	2	Ross ditto
Kullum	. 2	Lumley horse
	2	Cadogan
	2	Schomberg
	1	Palms
	2	Wood
Orrery	. 1	bat. Preston
	1	Schwerin
	1	Reeke
	1	Pendergras
Haen	. 4	Bothmar dragoons
	3	Est ditto
	2	Vogt
	2	St. Laurent
	2	Pens
	2	Rhede
Pens	. 2	Fiskepel
	2	Schulemburg
	1	Leib Hanover
	3	Haen. dragoons
	4	Bulau ditto
Lallo	. 2	batts. English guards
	1	Royals
	1	Meredith
	1	North and Grey
	1	Royal
	1	Sabine
	1	Orrery
	1	Argyle
	1	Temple
	1	Evans
	1	Godfrey
	1	Webb
	1	Primrose
	1	Lallo
	1	Ingolsby
Gauvain	. 1	Goor
	1	Malfyl
	1	Dieffenbruck
	1	Belling
	1	Gauvain
	1	Stalmeister
	1	Rantzau
Cambrie	. 2	Orangnien
	1	Zoutland
Berkhoffer	. 2	Stuzler
Lapadis	. 1	Vandenbeck
	1	Huffel
	1	Vegelin
Mulsburg	. 1	Rechteren
	1	Fournier Wallon
Hurler	. 1	Dohna
	1	Berkhoffer
Douglas	. 1	Tullibardine
	1	Hepburn
Steinealfels	. 3	Gardes bleu Holl.
Linden	. 4	Vandernot dragoons
Bentheim	. 2	Opdam
	2	Dompré
	1	Oyen
Fabrice	. 2	Grovenstein
	2	Wurtemberg
	2	La Leeq
Rechteren	. 2	Erbach
	2	Oostfriesland
Sayers	. 2	Gardes bleu Holl.
	1	Gardes du corps Holl.
	4	Albemarle carab
Masbach	. 4	Schmettau dragoons
	5	Gardes dragoons Holl.

Cavalry.  
 First line . . . 78 squadrons  
 Second line 67 ditto

Infantry.  
 41 battalions  
 36 ditto  
 4 battalions separate

Cavalry of the Right.

Centre.

Cavalry of the Left.\*

Hackeborn	. 4	Leib dragoons
	4	Sarsfeld ditto
	3	Anspach ditto
	5	Dorfling ditto
Duportal	. 1	Gens d'Armes
	3	Leib regt. Pruss.
	3	Pr. Philip
	2	Crown P. von Pruss.
	3	Wartensleben
Spaar	. 3	Schlippenbach
	3	Duportal
	1	Heyde
	2	Catt
Bozk	. . . 1	batt. Gard Pruss. Gren.
	2	Guards
	3	Crown P. of Pruss.
Du Troussel	. 2	Prince Albert
	2	Lottum
Croon	. . . 1	Alt Dohna
	1	Young Dohna
	1	Tenhof
Grumbkow	. 1	Prince Hered. de Hesse
	1	Anhalt Zerst
	1	Du Troussel
Du Bruhl	. 1	Du Bruhl
	1	Zeeklenburg
	1	Les Cour
	1	Du Lar
	1	Cozeritz
	1	Rantzau
Hompesch	. 1	Welderer
	1	Yvoy
	1	Heukelom
Rechteren	. 1	Heyden
	1	Nassau Wondenburg
Mey	. . . 2	Mey
Welderer	. 2	Schmitz
	1	Keppel
	1	Oxenstiern
Cronstrom	. 2	Medrael
	1	Pallant
Linden	. 3	Bauditz dragoons
Loshausen	. 2	Hesse Homburg
	2	Saxe Hildburgh
	2	Rechteren
	2	Hunnerbein
Glinstra	. 2	Sgravenmoor
	2	Ginkel
	2	Glinstra
Voorst	. 2	Briselwitz
	2	Chandos
	2	Baldwyn
Wittenherst	. 2	Athlone
	1	Gardes du corps Orange
Waleff	. . 4	Dopf. dragoons

\* Several of the Generals in this order of battle were absent.

ATLAS.

ARMY OF PRINCE EUGENE.

FIRST LINE.

*Generals.*—Baron Schuilenburg, Count de Vehlen.

*Lieutenant Generals.*—Rantzau, Wackerbach, Harach, Reysing.

*Major Generals.*—Miltkau, P. Weissenfels, Swartzel, Sacken, Zobel, Ammama, Vanderbeck, Feechenbach, Altheim, P. Lobkowitz.

*Cavalry of the Right.*

Imp. . . .	6 sq. Colonitz Huss.
	4 Spleny Huss.
	6 Telk ditto.
	6 Palfy
	6 Mercy
Span. . . .	2 Westerlo
Palat. . . .	3 Vehlen dragoons
	2 Leib regt.
	3 Witgenstein

*Centre.*

Imp. . . .	2 Thungen batt.
	2 Baden
Munster . . .	1 Elberfeld
	1 Lemsberg
	1 Düren
Wolfenbuttle	1 Pr. Her. of Wolfenbuttle
	1 Beveren
Anspach . . .	1 Castel
	1 Jabanach
Mecklenberg	1 Floor
Holstein . . .	1 Hemelis
	1 Jobrokofsky
Walloons . . .	1 Delsuperche
	1 Carls
Palatin . . .	2 Gren. Gards Palat.
	1 Lubeck
	1 Fredenberg
	1 Iselbach
Hesse . . .	1 Gren. Gardes Hessoises
	1 Pr. Hered. de Hesse
	1 Baumbach
	1 Wilkins
Saxon . . .	1 Wackerbach
	1 Ogilvy
	2 Gardes Saxonnnes
Danes . . .	1 Schwartzel
	1 Donop
	1 Boisset
	1 Pless
	1 Gardes Danoises

*Cavalry of the Left.*

Saxon . . .	4 Leib regt. Saxons
	4 Winkel
Hesse . . .	2 Leib regt. Hesse
	2 Weissenfels
	4 Pr. Her. de Hesse Cassel
	1 Burckdorff
Danes . . .	2 Devitz
	2 Rantzau
	2 Leib. reg. Danes
	3 Wurtemberg Oels

*Cavalry:*  
 First line . . . 64 squadrons.  
 Second line . . . 46

Forces of Marlborough . . . 110  
 145  
 255

*Cavalry of the Right.*

Imperial . . .	6 Reysing dragoons
	6 Falkenstein ditto
Wurtemberg	4 Helmstadt ditto
Palatin . . .	3 Haen
	3 Hatzfeld
	3 Tenniger carab.

SECOND LINE.

*Duke of Wurtemberg.*

*Lieutenant Generals.*—Aurochs, Bellardorff, Efferen, Tricsheim, Tenniger.

*Major Generals.*—Cheuse, Hohendorff, Canitz, Steinfels, Dalberg, Dewitz.

*Centre.*

Imperial . . .	2 Faygenbach
	1 Dahlberg
	1 Deaston
Wurtemberg	2 Gard Gren. Wurt.
	2 Hermans
	2 Steinfels
Palatin . . .	2 Saxe Meiningen
	1 Sulzbach
	1 Dillenburg
Hesse . . .	1 Spiegel
	1 Exter
	1 Stuckerad
	1 Wartensleben
Saxe . . .	1 Furstenberg
	1 Weissenfels
	1 Chur. Saxon
Danes . . .	1 Von Stecken
	1 Pretorius
	1 Sponeck
	1 Bielke

*Cavalry of the Left.*

Danes . . .	4 Milkou dragoons
Hesse . . .	2 Spiegel
	2 Boineburg
	4 Aurochs
Danes . . .	1 Cheuse
	2 Wurtemberg
	2 Schmettau
	2 Jahl
	2 Wurtemberg Oels drag.

*Infantry.*  
 First line . . . 34 battalions.  
 Second line . . . 25

Forces of Marlborough . . . 59  
 81  
 140







PLATE 1

L.A. 1

C  
s of  
River  
in the  
to the  
to the  
No



  
 Plan  
 OF  
 the Battle of  
**MALPLAQUET.**  
 September 11<sup>th</sup> 1709

Common Scale

From the Original Map by M. de la Motte





## Reference.

A L L I E S		F R E N C H
AA Position of Marlborough & Eugene on the 2 <sup>d</sup> May	{ Front on the 7 <sup>th</sup> & passage of the Scheldt	{ Fortified posts & lines of Villars on the
BB D <sup>o</sup> of Marlborough on the 14 <sup>th</sup> June	{ at night	{ Plains & along the Rivers
CC D <sup>o</sup> of the 25 <sup>th</sup> July	{ Intrenched Camp occupied from the 8 <sup>th</sup> to	{ Position of Villars on the 30 <sup>th</sup> April.
DD D <sup>o</sup> of the 2 <sup>d</sup> August	{ the end of the siege	cc D <sup>o</sup> ..... 15 <sup>th</sup> June.
EE D <sup>o</sup> of the 1 <sup>st</sup> August	{ Intrenched Camp on the other side of the	ad D <sup>o</sup> ..... 21 <sup>st</sup> July.
FF D <sup>o</sup> of the 2 <sup>d</sup> August	{ Scheldt	{ Forced march on the Morning of the
GG Forced march on the night of the 4 <sup>th</sup>	{ Camp occupied after the siege to the end	{ 5 <sup>th</sup> of August & position at night
{ Position of Honninch & Culeman on the	{ of the Campaign.	ff Position on the 6 <sup>th</sup>
{ morning of the 5 <sup>th</sup>	oo Trenches & approaches during the Siege	{ Position of the 8 <sup>th</sup> to the end of the
{ Position of Marlborough the same	{ Post stormed in the moras which completely	{ Campaign.
{ evening	{ cut off the Communication	ha French intrenchments to interrupt the S.



# Operations OF THE CAMPAIGN OF 1918




Reference		ALLIES	FRENCH
AA	Front on the 20th passage of the Scheldt	Front on the 20th passage of the Scheldt	Front on the 20th passage of the Scheldt
BB	Front on the 12th June	Front on the 12th June	Front on the 12th June
CC	Front on the 15th July	Front on the 15th July	Front on the 15th July
DD	Front on the 2nd	Front on the 2nd	Front on the 2nd
EE	Front on the 1st	Front on the 1st	Front on the 1st
FF	Front on the 1st	Front on the 1st	Front on the 1st
GG	Front on the 1st	Front on the 1st	Front on the 1st
HH	Front on the 1st	Front on the 1st	Front on the 1st
II	Front on the 1st	Front on the 1st	Front on the 1st
JJ	Front on the 1st	Front on the 1st	Front on the 1st
KK	Front on the 1st	Front on the 1st	Front on the 1st
LL	Front on the 1st	Front on the 1st	Front on the 1st
MM	Front on the 1st	Front on the 1st	Front on the 1st
NN	Front on the 1st	Front on the 1st	Front on the 1st
OO	Front on the 1st	Front on the 1st	Front on the 1st
PP	Front on the 1st	Front on the 1st	Front on the 1st
QQ	Front on the 1st	Front on the 1st	Front on the 1st
RR	Front on the 1st	Front on the 1st	Front on the 1st
SS	Front on the 1st	Front on the 1st	Front on the 1st
TT	Front on the 1st	Front on the 1st	Front on the 1st
UU	Front on the 1st	Front on the 1st	Front on the 1st
VV	Front on the 1st	Front on the 1st	Front on the 1st
WW	Front on the 1st	Front on the 1st	Front on the 1st
XX	Front on the 1st	Front on the 1st	Front on the 1st
YY	Front on the 1st	Front on the 1st	Front on the 1st
ZZ	Front on the 1st	Front on the 1st	Front on the 1st



110242



THE SOUTHERN REGIONAL LIBRARY FACILITY



D 000 522 310 2

