

- ◇ BLM State Office
- ▽ BLM District Office
- BLM Resource Area Office
- District Boundary
- Planning Area Boundary
- ▨ Coos Bay Planning Area
- ▭ Other Western Oregon Resource Management Planning Areas
- ▧ Coos Bay District

BLM LIBRARY
 RS 150A BLDG. 50
 DENVER FEDERAL CENTER
 DENVER, CO 80225

U.S. DEPARTMENT OF THE INTERIOR
Bureau of Land Management
Oregon

COOS BAY DISTRICT
1994 PRMP/FEIS
MAP 1-1

GENERAL LOCATION
COOS BAY PLANNING AREA



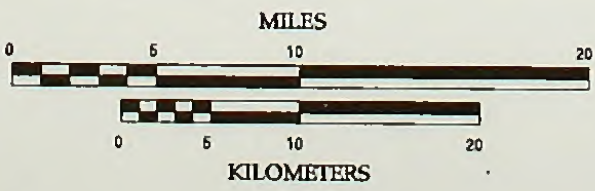
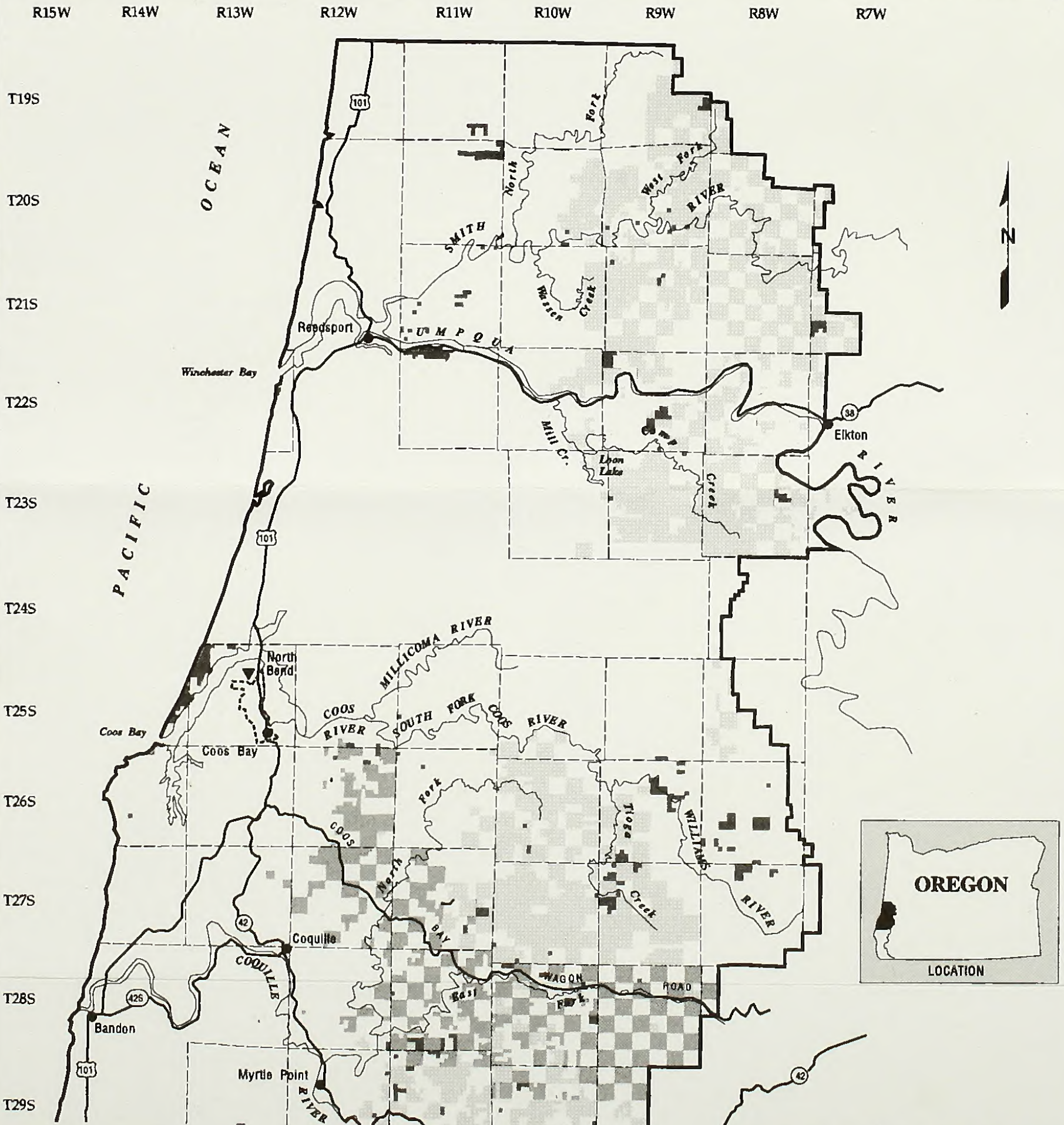
THE UNIVERSITY OF CHICAGO
LIBRARY
540 EAST 57TH STREET
CHICAGO, ILL. 60637

LEGEND

- | | | | | | |
|---|------------------------|---|------------------|---|----------------------------------|
| ▼ | District Office | — | Stream | ▨ | Oregon and California (O&C) Land |
| — | Planning Area Boundary | ● | City, Urban Area | ■ | Public Domain Land |
| — | Highway | | | ▨ | Coos Bay Wagon Road Land |
| | | | | ■ | Acquired Land |

Status as of March 1, 1994 - does not reflect changes occurring later.

01-92-93



U. S. Department of the Interior
Bureau of Land Management



MAP 1-2N: LAND STATUS

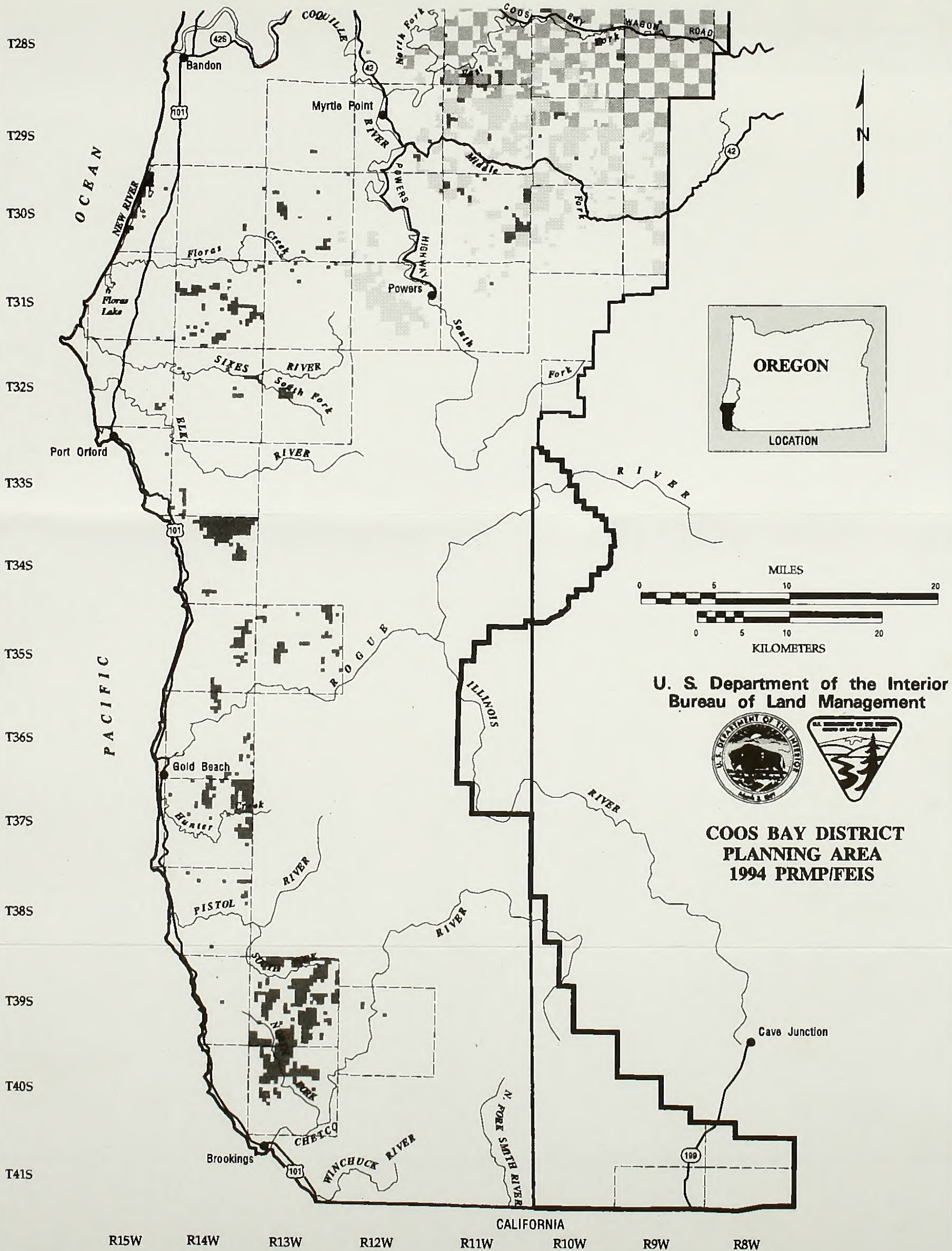
COOS BAY DISTRICT
PLANNING AREA
1994 PRMP/FEIS

LEGEND

- Planning Area Boundary
- District Boundary
- Highway
- Stream
- City, Urban Area
- ▨ Oregon and California (D&C) Land
- Public Domain Land
- Coos Bay Wagon Road Land
- Acquired Land

Status as of March 1, 1994 - does not reflect changes occurring later.

D1-9a-93



U. S. Department of the Interior
Bureau of Land Management



**COOS BAY DISTRICT
PLANNING AREA
1994 PRMP/FEIS**

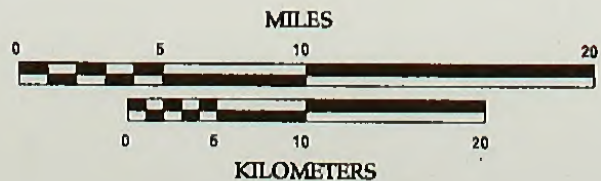
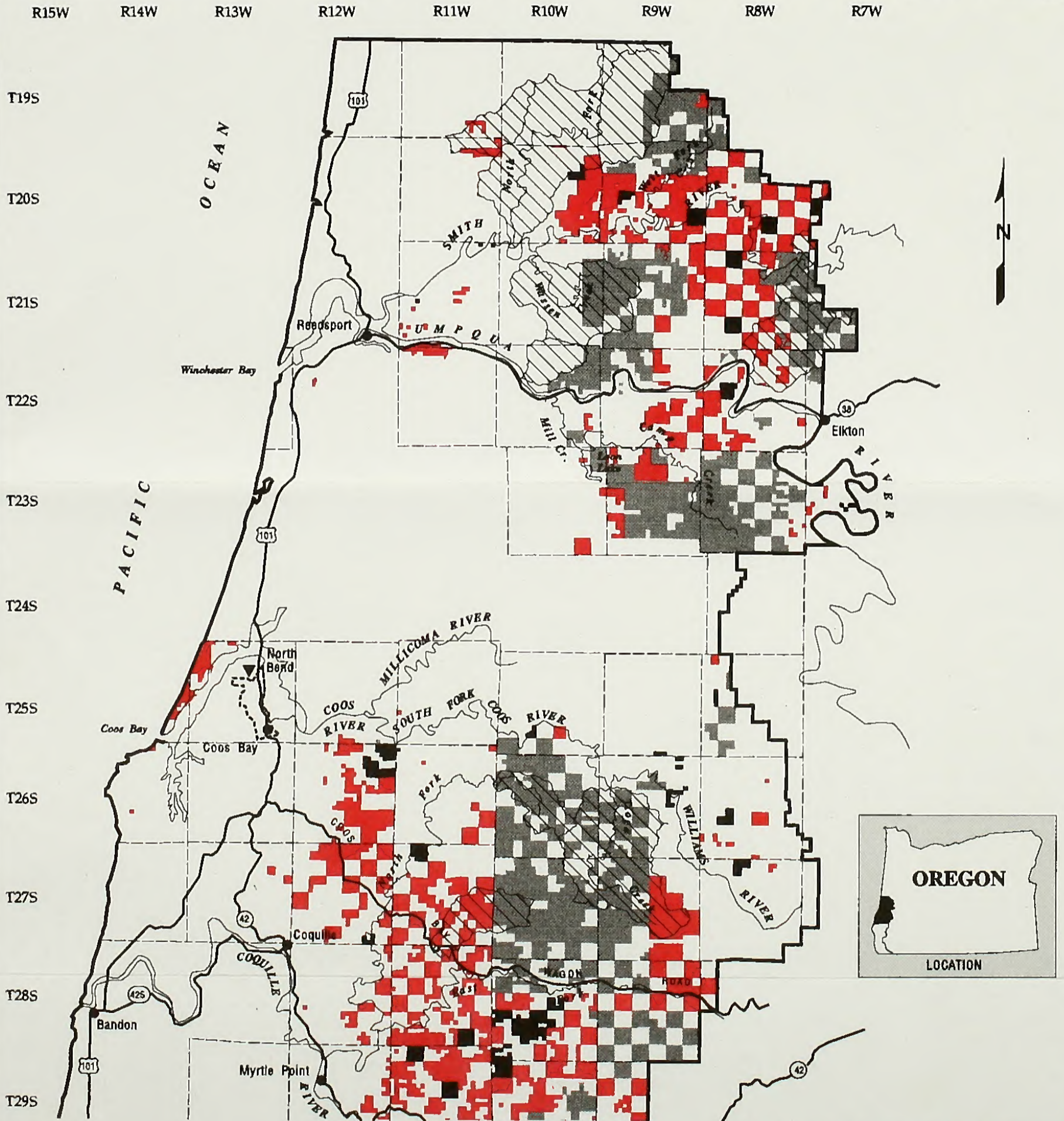
MAP 1-2S: LAND STATUS

LEGEND

- ▼ District Office
- Planning Area Boundary
- Highway
- Stream
- City, Urban Area
- Late -Successional Reserve
- Connectivity / Diversity Block
- Northern General Forest Management Area
- /// Tier 1 Key Watershed

Note: Does not reflect some recent corrections and changes which are included on the Land Status map.

D1-9a-93



U. S. Department of the Interior
Bureau of Land Management



**COOS BAY DISTRICT
PLANNING AREA
1994 PRMP/FEIS**

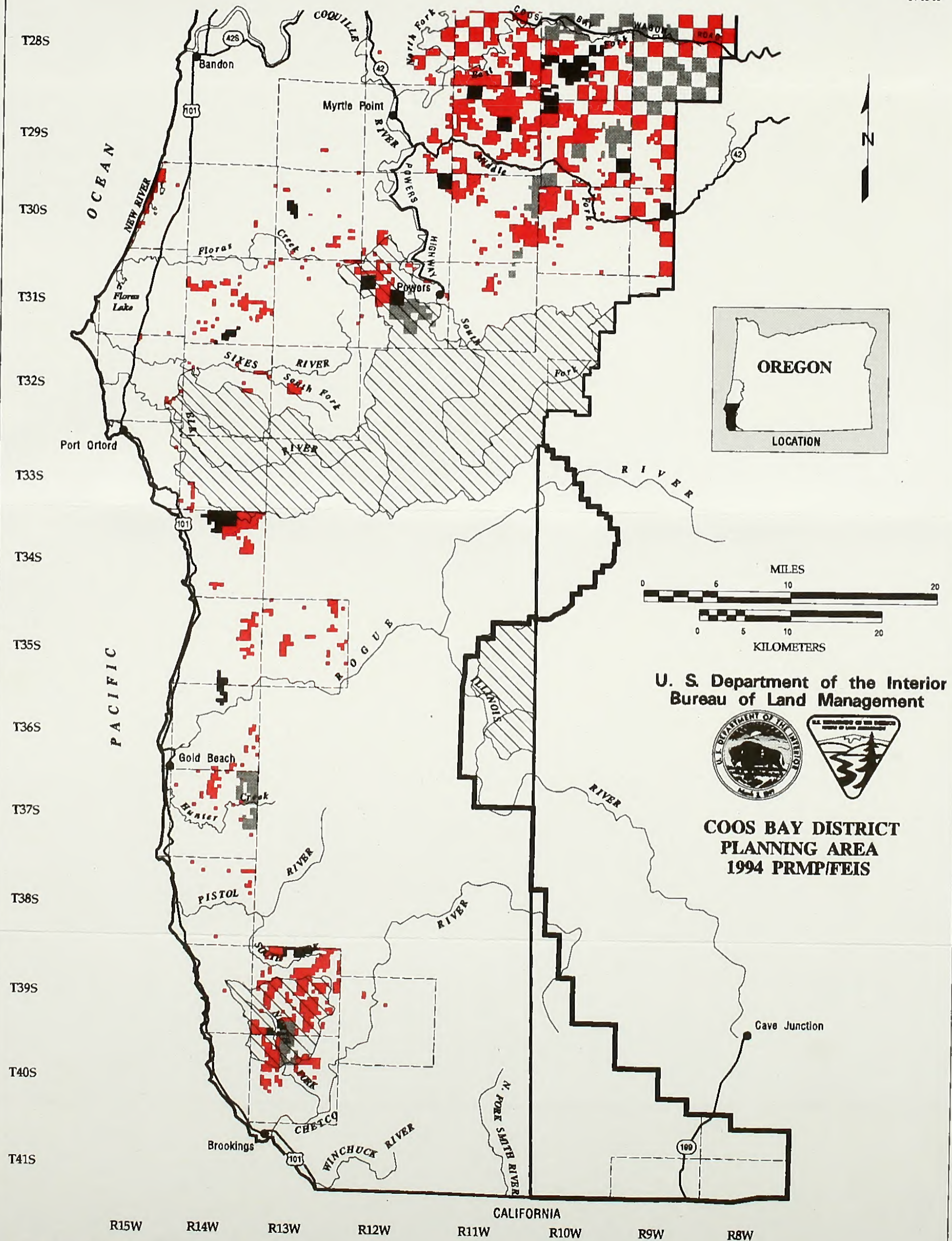
MAP 2-3N: DISTRICT PLANNING STRATEGY

LEGEND

- Planning Area Boundary
- District Boundary
- Highway
- Stream
- City, Urban Area
- Late-Successional Reserve
- Connectivity / Diversity Block
- Northern General Forest Management Area
- /// Tier 1 Key Watershed

Note: Does not reflect some recent corrections and changes which are included on the Land Status map.

D1-92-93




U. S. Department of the Interior
Bureau of Land Management



**COOS BAY DISTRICT
PLANNING AREA
1994 PRMP/FEIS**

MAP 2-3S: DISTRICT PLANNING STRATEGY



Map of the region showing the location of the various towns and the main roads and rivers.

- 1. Towns
- 2. Main roads
- 3. Rivers
- 4. Railroads

Scale 1:100,000

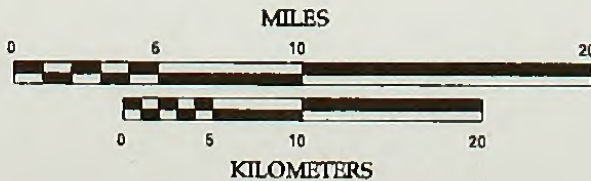
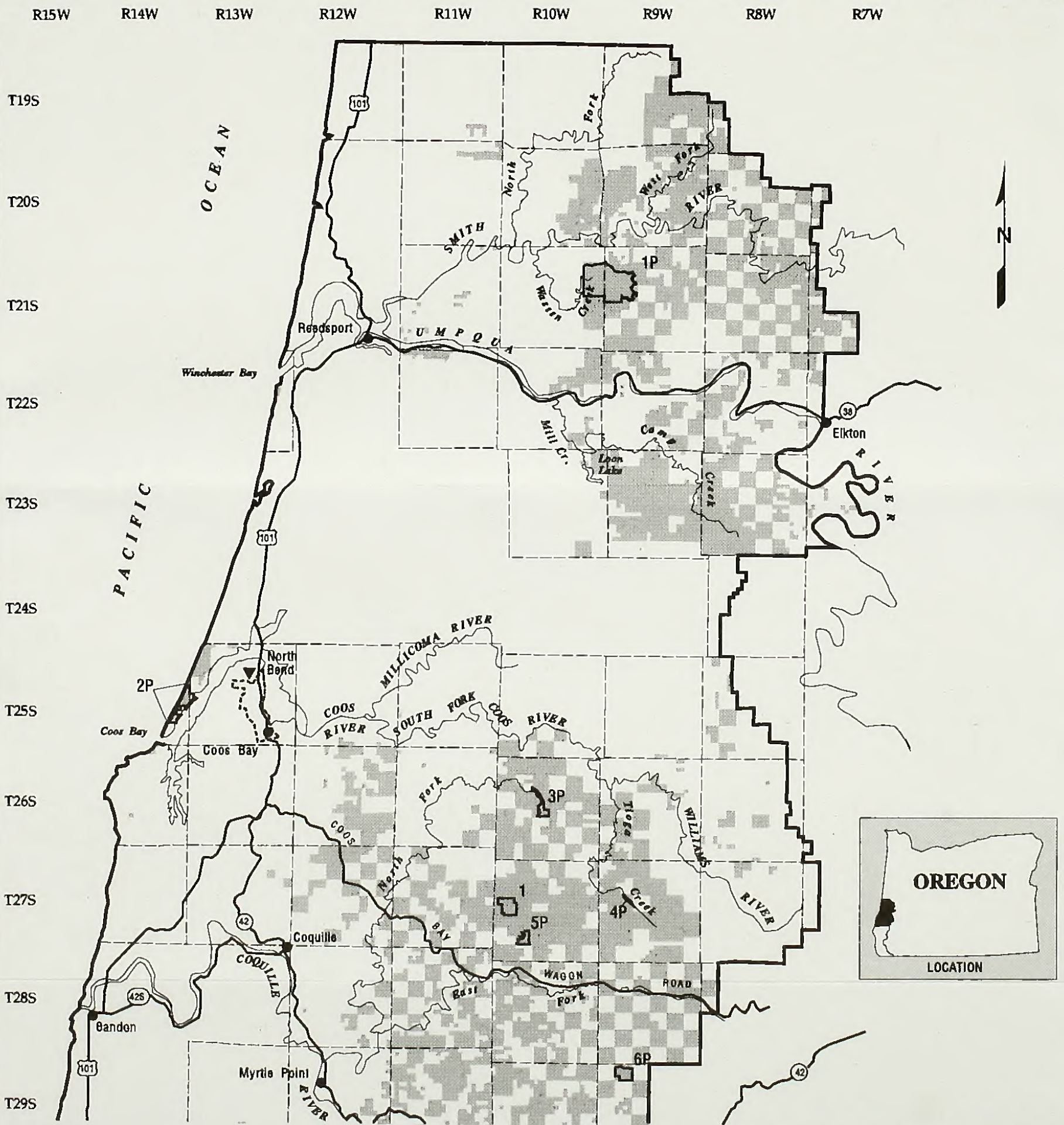
LEGEND

- ▼ District Office
- Planning Area Boundary
- Highway
- Stream
- City, Urban Area
- BLM Administered Land
- ¹ Existing Special Area
- ^{4P} Proposed Special Area

- 1 = Cherry Creek RNA/ACEC
- 1P = Wassen Creek ACEC
- 2P = North Splt ACEC
- 3P = North Fork Coquille River ACEC
- 4P = Tioga Creek ACEC
- 5P = China Wall ACEC
- 6P = Upper Rock Creek ACEC

Note: Does not reflect some recent corrections and changes which are included on the Land Status map.

01-99-93



U. S. Department of the Interior
Bureau of Land Management



COOS BAY DISTRICT
PLANNING AREA
1994 PRMP/FEIS

MAP 2-4N: EXISTING AND PROPOSED SPECIAL AREAS

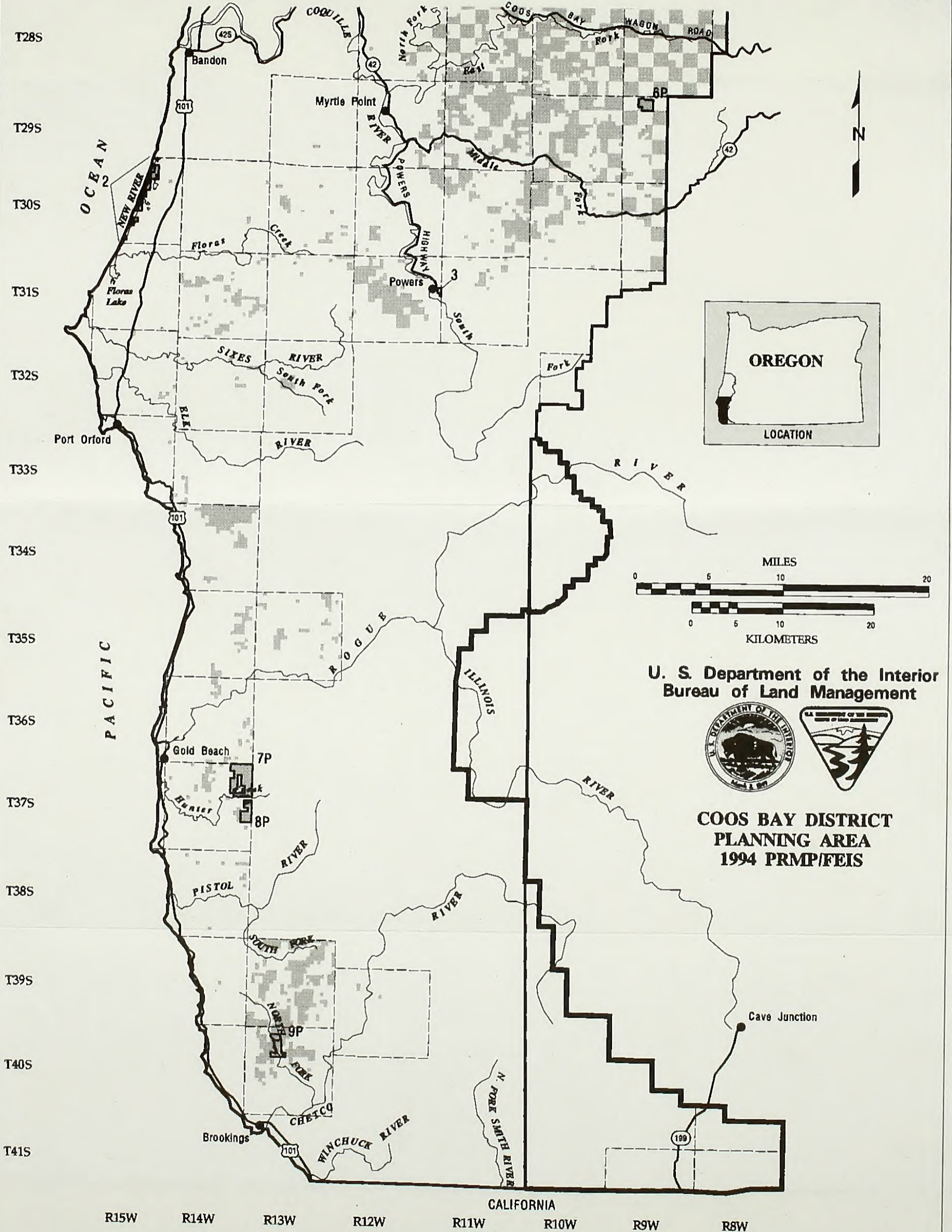
LEGEND

- | | | |
|---|--|--|
| <ul style="list-style-type: none"> Planning Area Boundary District Boundary Highway | <ul style="list-style-type: none"> Stream City, Urban Area BLM Administered Land | <ul style="list-style-type: none"> Existing Special Area Proposed Special Area |
|---|--|--|

- | | |
|---|--|
| <ul style="list-style-type: none"> 2 = New River ACEC 3 = Powers Environmental Education Area | <ul style="list-style-type: none"> 6P = Upper Rock Creek ACEC 7P = North Fork Hunter Creek ACEC 8P = Hunter Creek Bog ACEC 9P = North Fork Chetco River ACEC |
|---|--|

Note: Does not reflect some recent corrections and changes which are included on the Land Status map.

01-92-93



**U. S. Department of the Interior
Bureau of Land Management**



**COOS BAY DISTRICT
PLANNING AREA
1994 PRMP/FEIS**

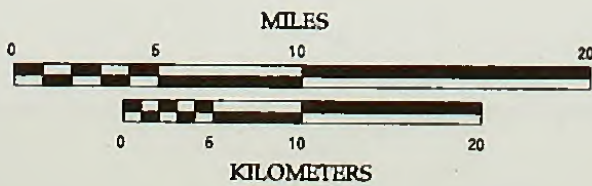
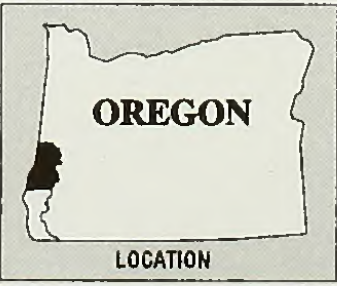
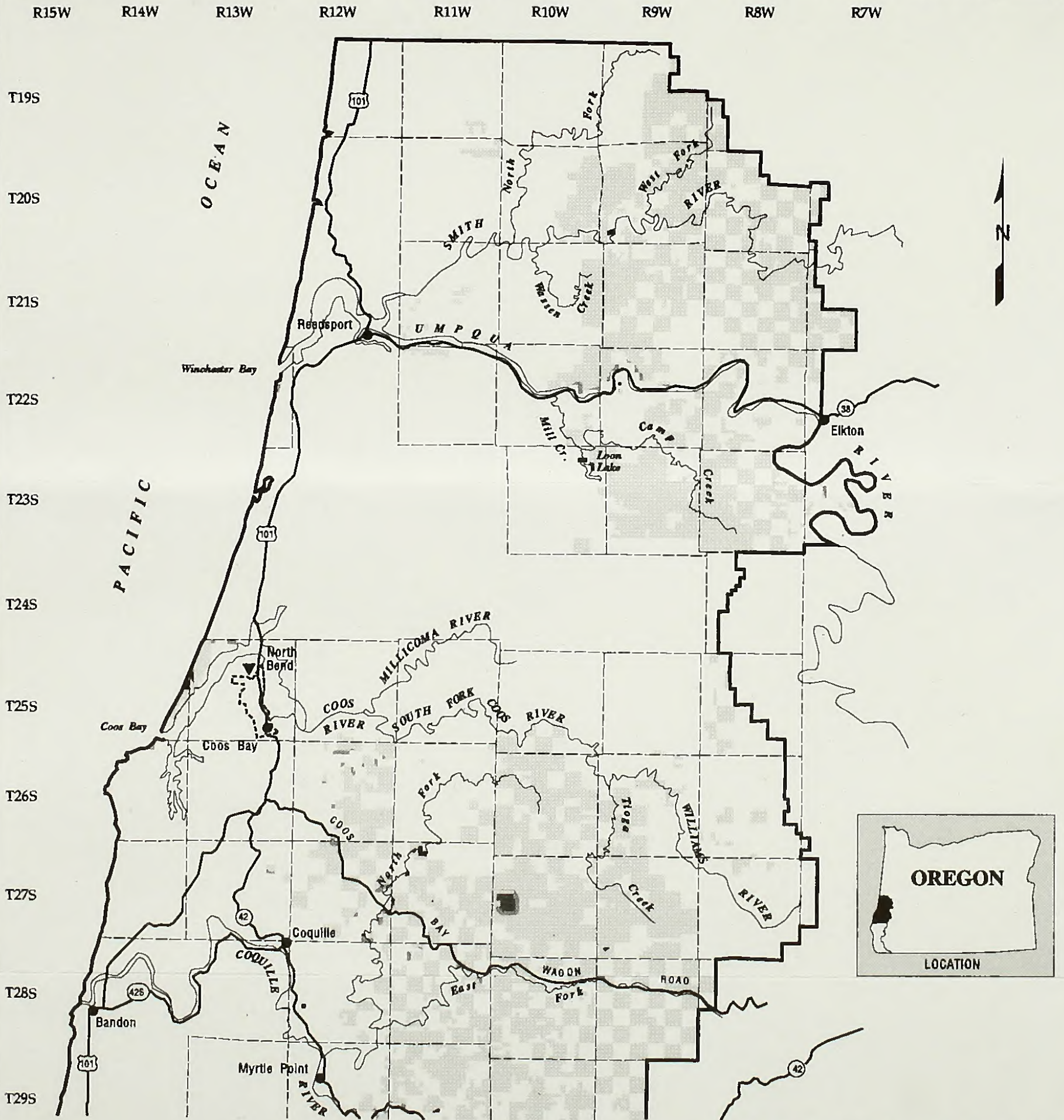
MAP 2-4S: EXISTING AND PROPOSED SPECIAL AREAS

LEGEND

- | | | | | | |
|---|------------------------|---|------------------|---|--------------|
| ▼ | District Office | — | Stream | ■ | Class 1 Land |
| — | Planning Area Boundary | ● | City, Urban Area | ■ | Class 2 Land |
| — | Highway | | | ■ | Class 3 Land |
| | | | | ■ | Class 4 Land |

Note: Does not reflect some recent corrections and changes which are included on the Land Status map.

01-9a-93



U. S. Department of the Interior
Bureau of Land Management



**COOS BAY DISTRICT
PLANNING AREA
1994 PRMP/FEIS**

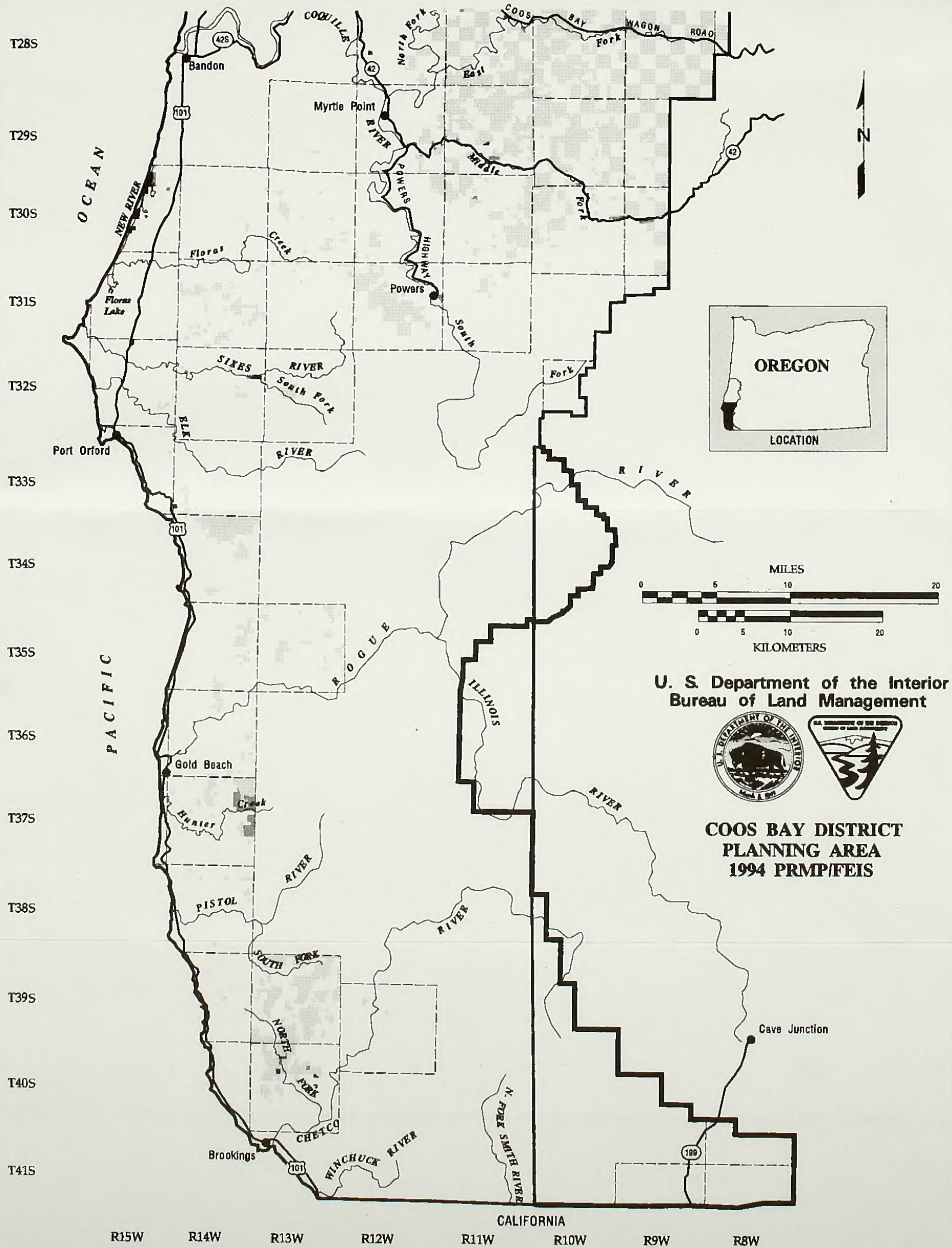
MAP 2-5N: VISUAL RESOURCE MANAGEMENT CLASSES

LEGEND

<p>— Planning Area Boundary</p> <p>— District Boundary</p> <p>— Highway</p>	<p>— Stream</p> <p>● City, Urban Area</p>	<p>NONE Class 1 Land</p> <p>■ Class 2 Land</p> <p>■ Class 3 Land</p> <p>■ Class 4 Land</p>
---	---	--

Note: Does not reflect some recent corrections and changes which are included on the Land Status map.

D1-9a-93



U. S. Department of the Interior
Bureau of Land Management



**COOS BAY DISTRICT
PLANNING AREA
1994 PRMP/FEIS**

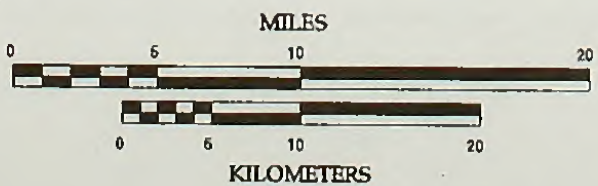
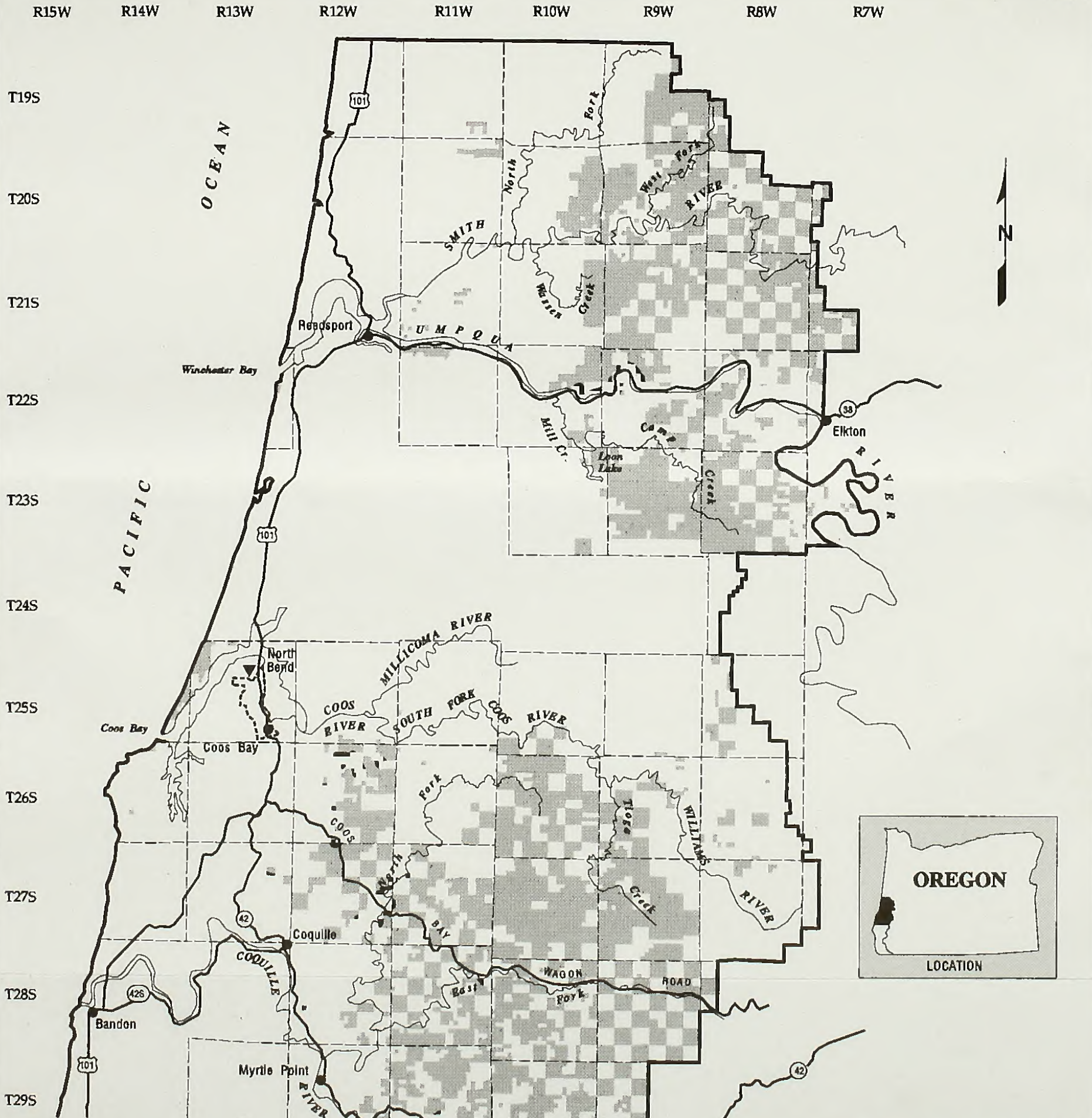
MAP 2-5S: VISUAL RESOURCE MANAGEMENT CLASSES

LEGEND

- ▼ District Office
- Planning Area Boundary
- Highway
- Stream
- City, Urban Area
- BLM Administered Land within 1/4 mile of 0-20 acre county zoning area
- BLM Administered Land

Note: Does not reflect some recent corrections and changes which are included on the Land Status map.

01-02-89



U. S. Department of the Interior
Bureau of Land Management



COOS BAY DISTRICT
PLANNING AREA
1994 PRMP/FEIS

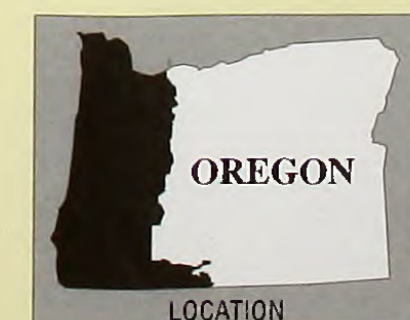
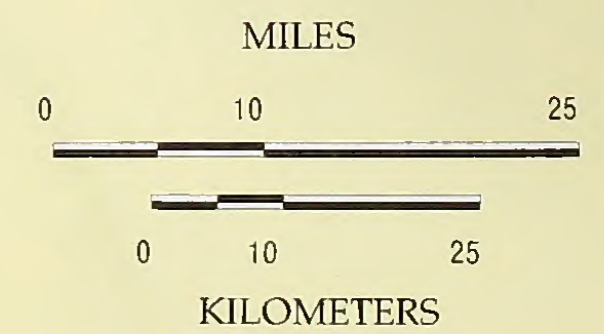

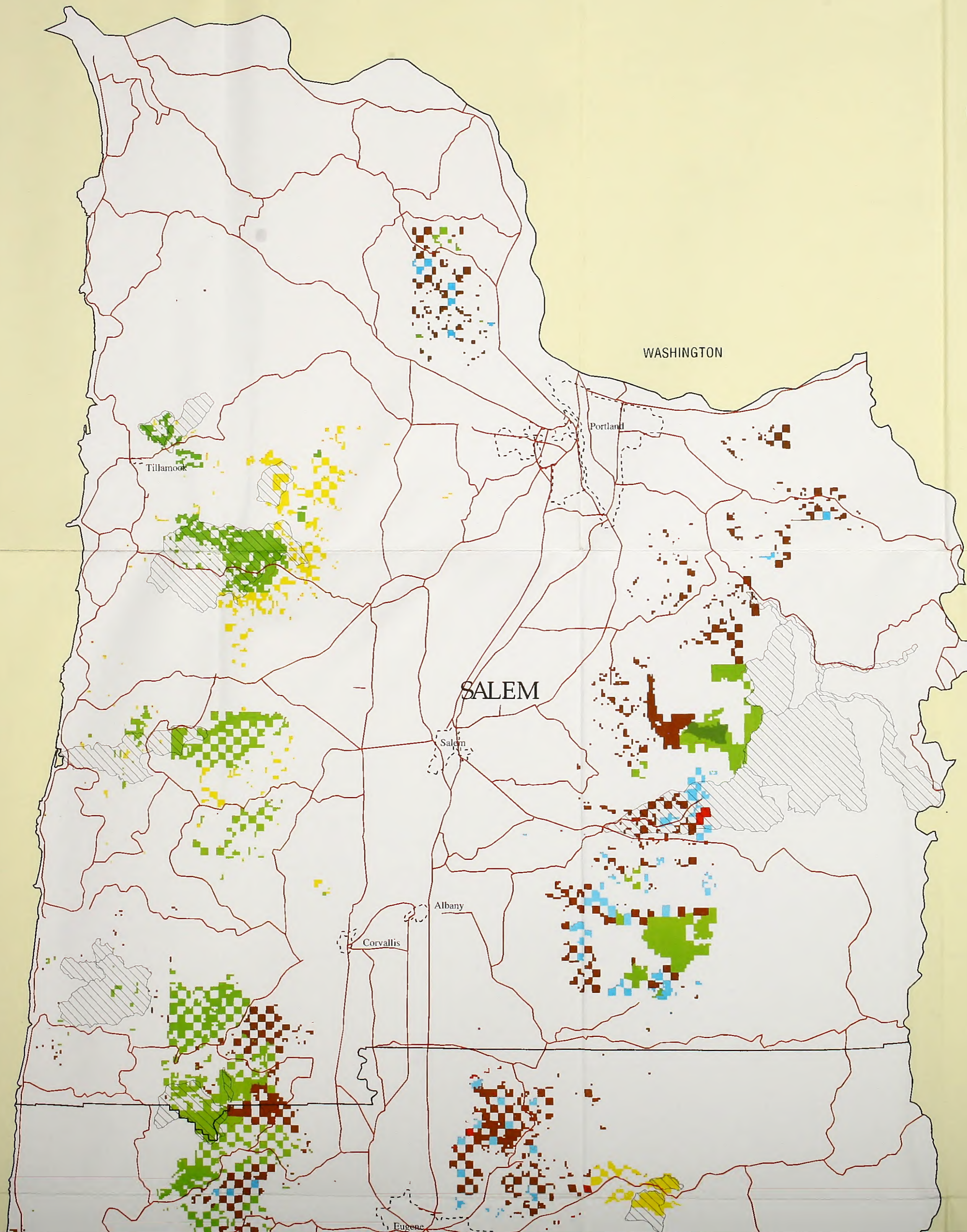
MAP 2-6N: RURAL INTERFACE AREAS

MAP 2-1: Western Oregon Planning Strategy

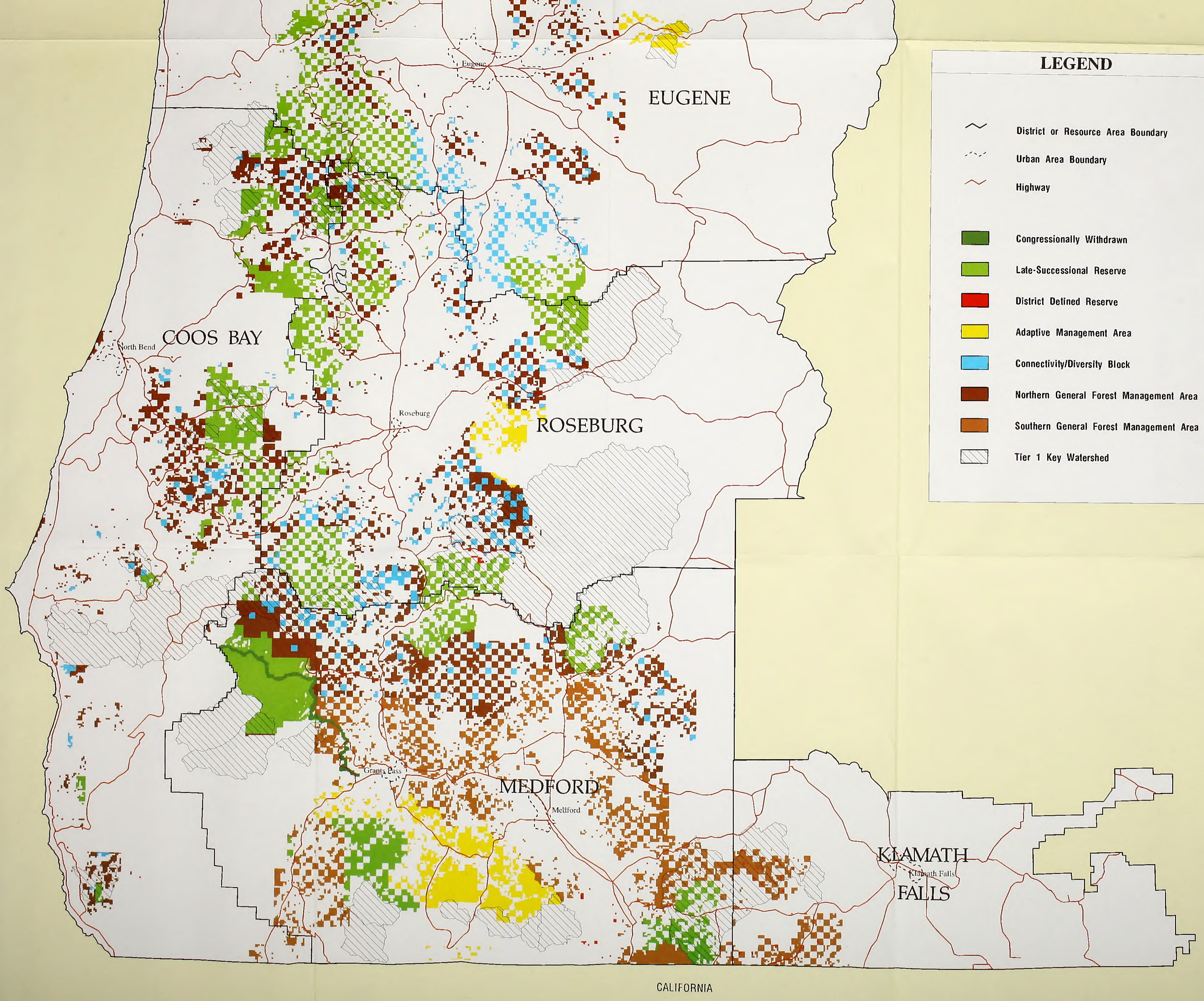
U. S. DEPARTMENT OF THE INTERIOR
Bureau of Land Management














1994 PRMP/FEIS



LEGEND



LEGEND


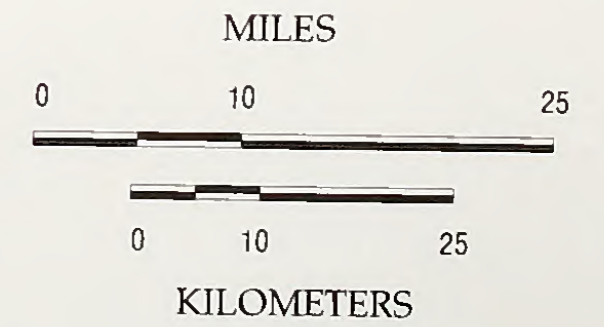
-  District or Resource Area Boundary
-  Urban Area Boundary
-  Highway
-  Congressionally Withdrawn
-  Late-Successional Reserve
-  District Delineated Reserve
-  Adaptive Management Area
-  Connectivity/Diversity Block
-  Northern General Forest Management Area
-  Southern General Forest Management Area
-  Tier 1 Key Watershed

MAP 2-2: EXISTING AND SUITABLE WILD, SCENIC, AND/OR RECREATIONAL RIVERS, WILDERNESS, WILDERNESS STUDY AREAS, AND INSTANT STUDY AREAS

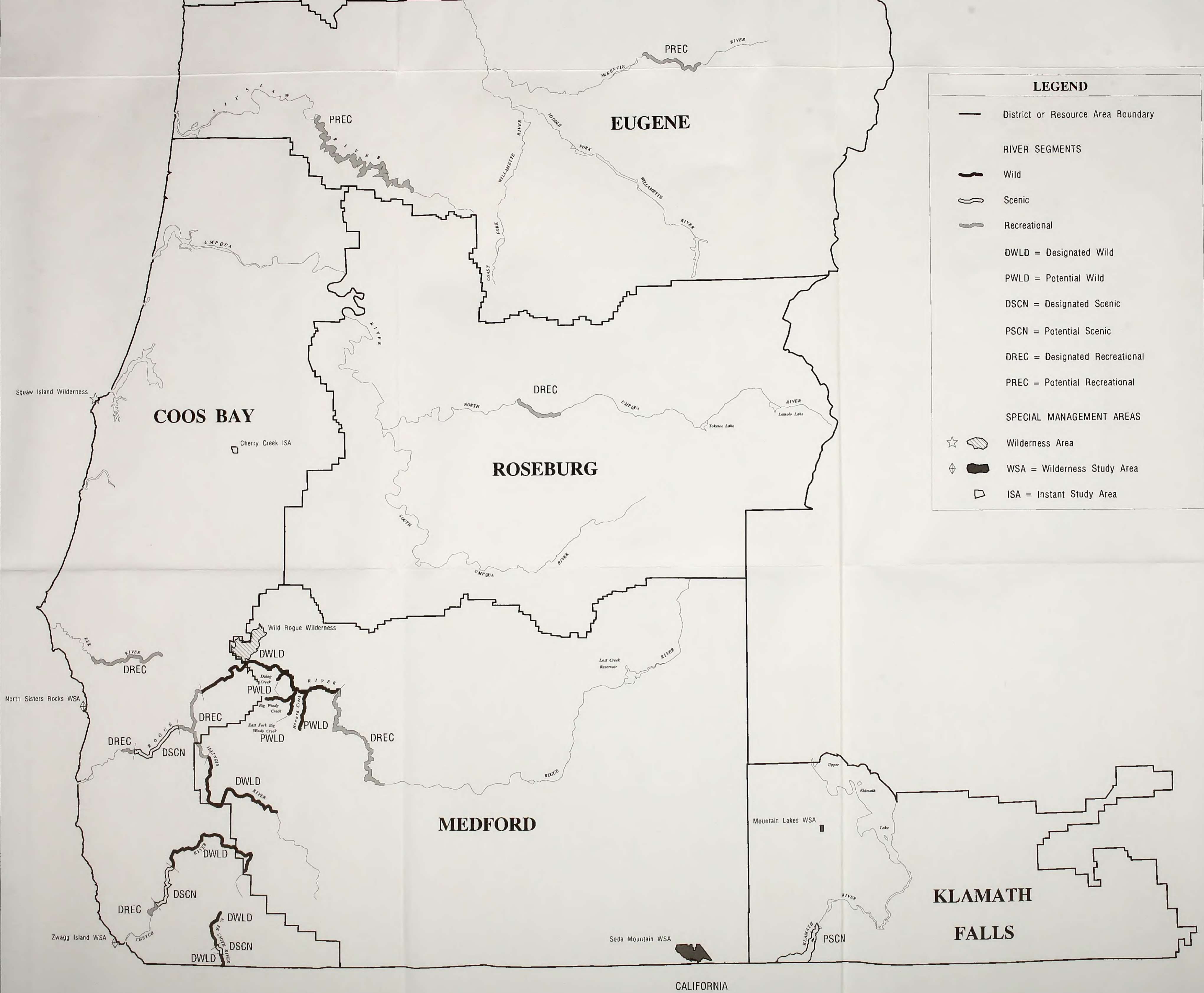
U.S. DEPARTMENT OF THE INTERIOR
Bureau of Land Management



1994 PRMP/FEIS



LEGEND



LEGEND

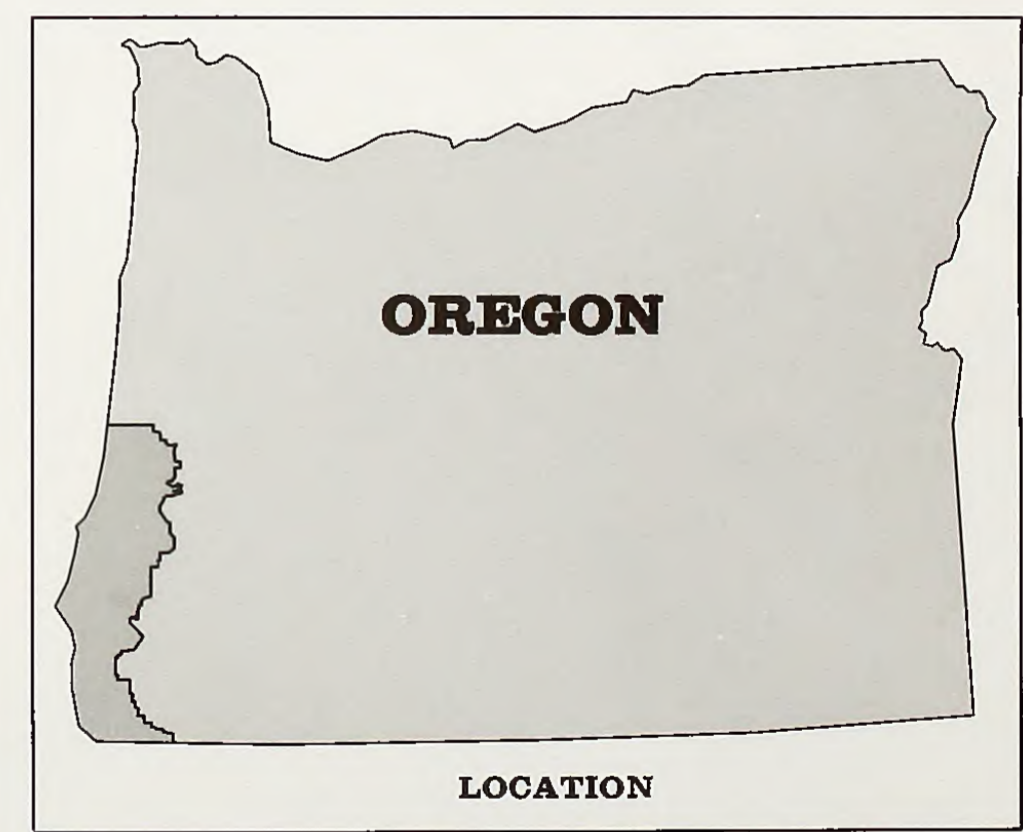
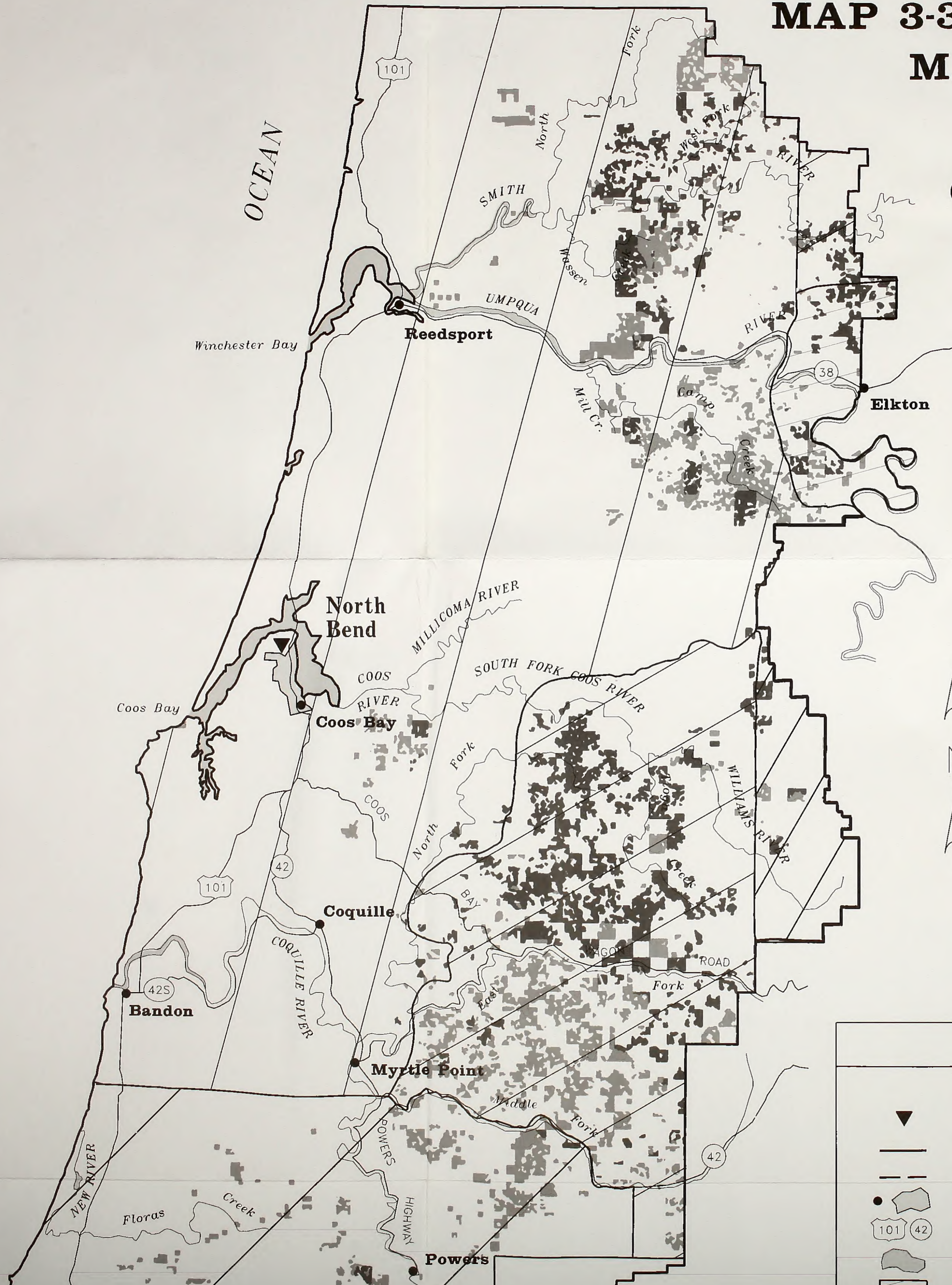
- District or Resource Area Boundary
- RIVER SEGMENTS**
- Wild
- Scenic
- Recreational
- DWLD = Designated Wild
- PWLD = Potential Wild
- DSCN = Designated Scenic
- PSCN = Potential Scenic
- DREC = Designated Recreational
- PREC = Potential Recreational
- SPECIAL MANAGEMENT AREAS**
- Wilderness Area
- WSA = Wilderness Study Area
- ISA = Instant Study Area

MAP 3-3: SERAL STAGE AND MAJOR PLANT GROUPS

COOS BAY DISTRICT PLANNING AREA 1994 PRMP/FEIS

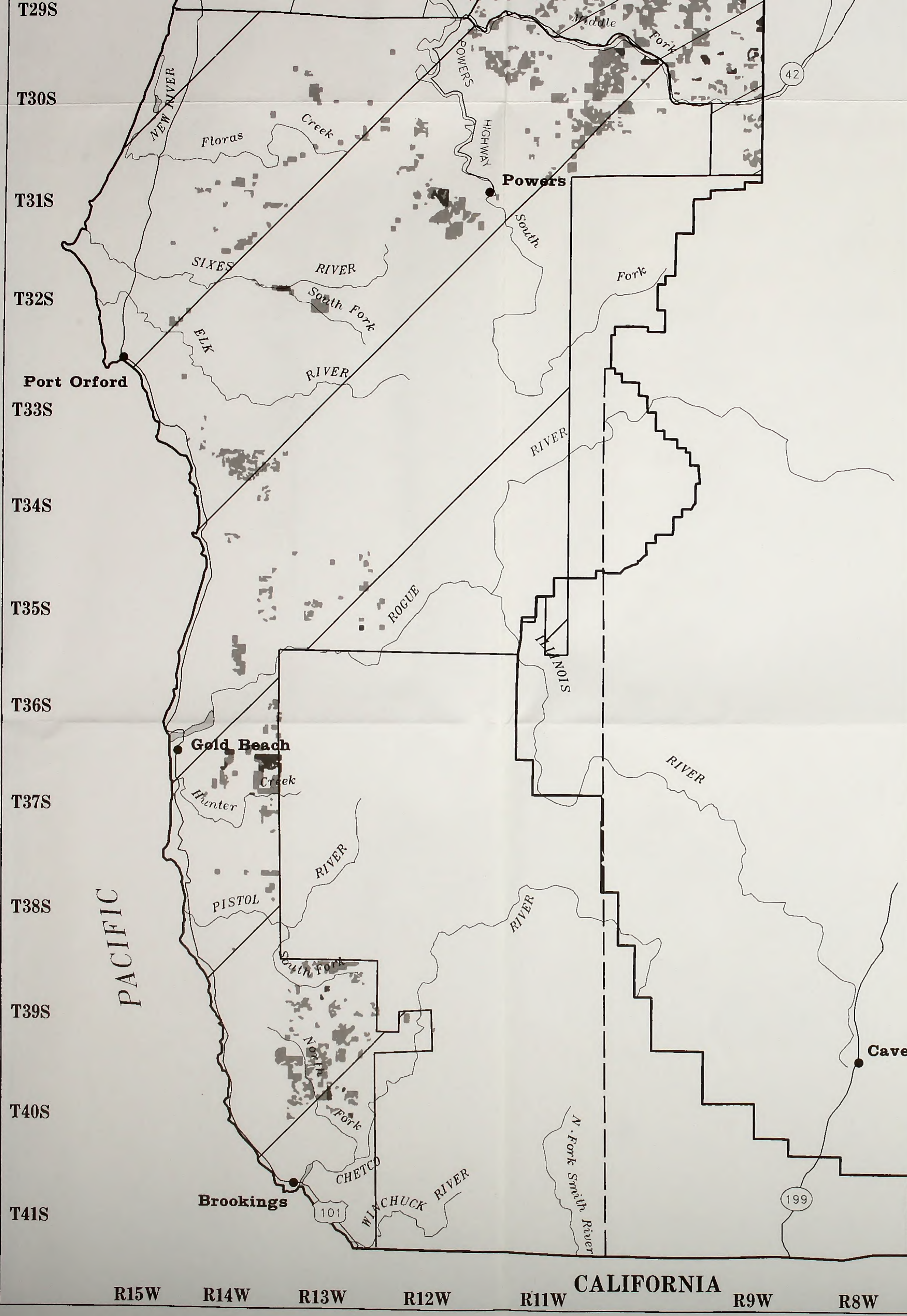


T19S
T20S
T21S
T22S
T23S
T24S
T25S
T26S
T27S
T28S
T29S
T30S
T31S



Note:
This product was generated through digital or automated methods.

LEGEND	
	District Office
	District Boundary
	Planning Area Boundary
	City, Urban Area
	U.S., State Highway
	Open Water
	Douglas Fir / Mixed Brush / Salal



- ▼ District Office
- District Boundary
- - - Planning Area Boundary
- City, Urban Area
- 101 42 U.S., State Highway
- Open Water
- Douglas Fir / Mixed Brush / Salal
- Douglas Fir / Tanoak - Madrone
- Douglas Fir / Red Alder / Salmonberry
- Douglas Fir / Red Alder / Vine Maple
- Mixed Conifer / Interior Valley / Grass
- 100 - 199 Years Age Class
- 200+ Years Age Class










CALIFORNIA

T29S
T30S
T31S
T32S
T33S
T34S
T35S
T36S
T37S
T38S
T39S
T40S
T41S

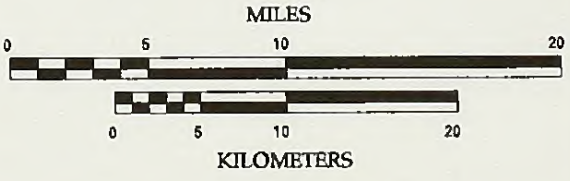
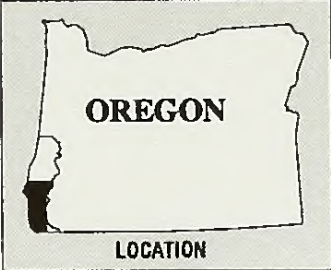
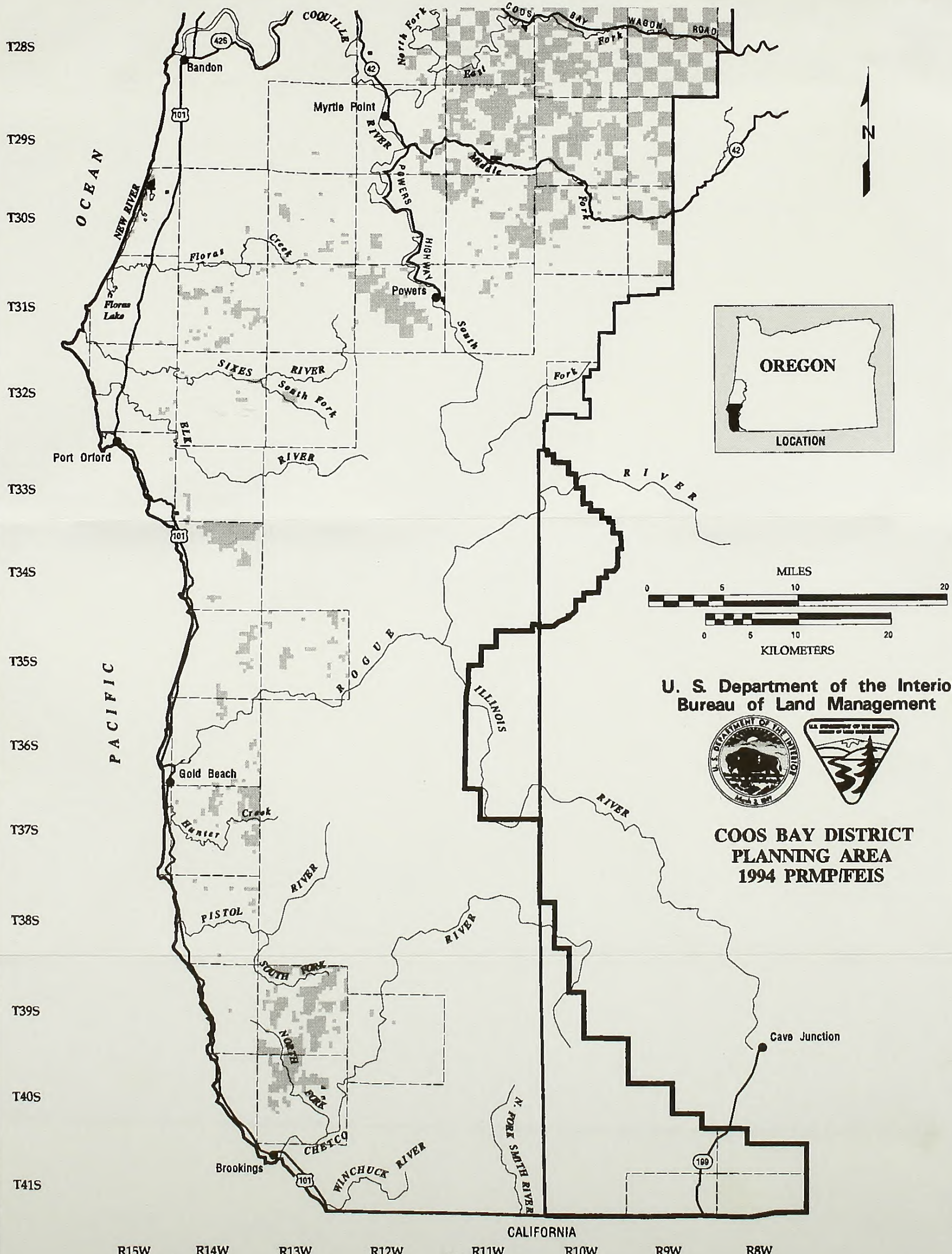
R15W R14W R13W R12W R11W R9W R8W

LEGEND

-  Planning Area Boundary
-  District Boundary
-  Highway
-  Stream
-  City, Urban Area
-  BLM Administered Land
-  BLM Administered Land within 1/4 mile of 0-20 acre county zoning area

Note: Does not reflect some recent corrections and changes which are included on the Land Status map.

D1-9a-93



U. S. Department of the Interior
Bureau of Land Management



**COOS BAY DISTRICT
PLANNING AREA
1994 PRMP/FEIS**

MAP 2-6S: RURAL INTERFACE AREAS

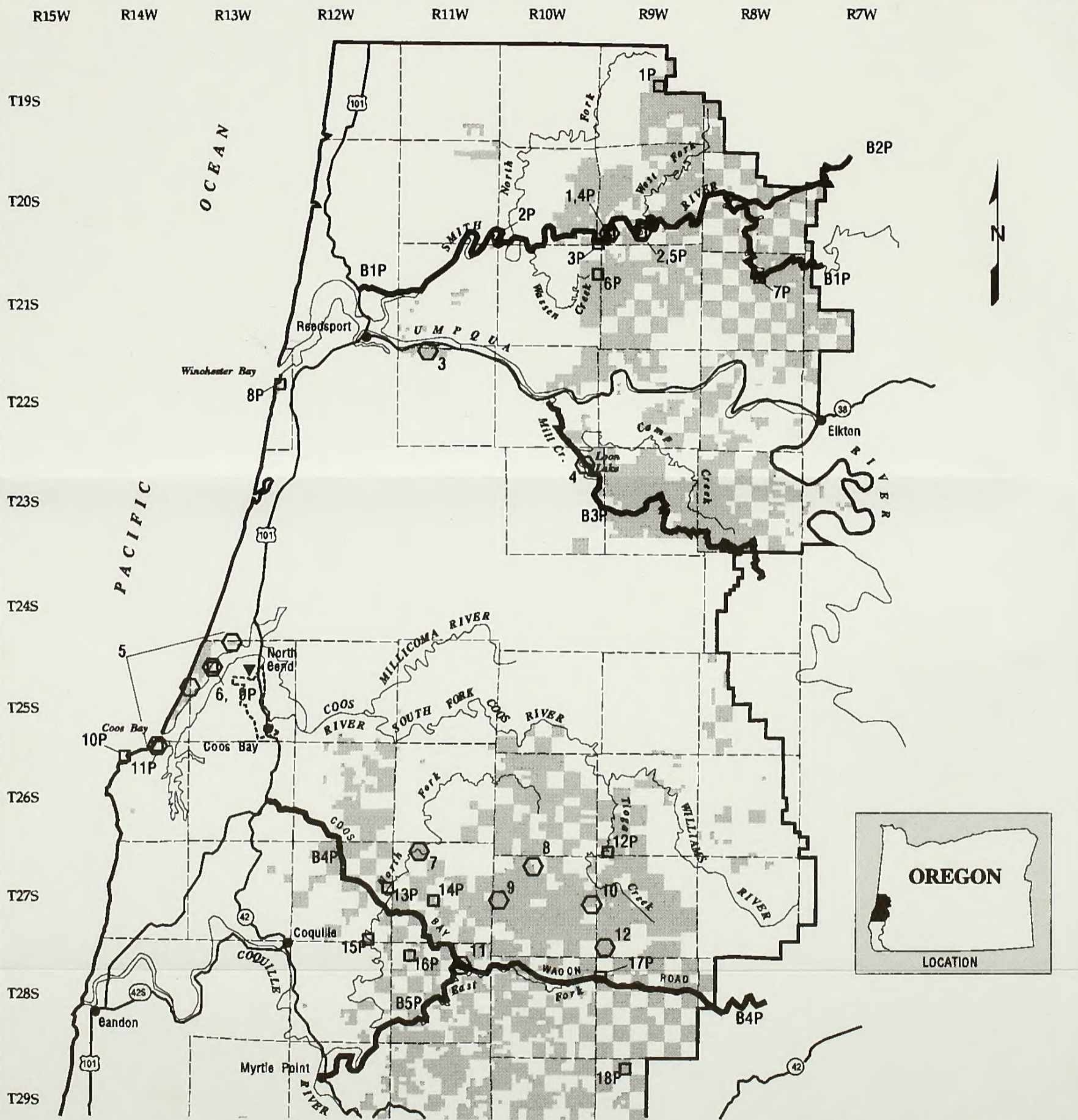
LEGEND

- ▼ District Office
- Planning Area Boundary
- Highway
- Stream
- City, Urban Area
- BLM Administered Land
- ⁵ Existing Recreation Site/Area
- ^{3P} Proposed Recreation Site/Area
- ^{B3P} Proposed Scenic Byway

- | | | |
|--------------------------------------|--|---|
| 1 = Smith River Falls | 1P = Roman Nose / Kentucky Creek Trail | 13P = East Fairview Boat Ramp |
| 2 = Vincent Creek | 2P = Smith River Log Dump (Day Use) | 14P = McKinley Camp and Trail |
| 3 = Dean Creek Elk Viewing Area SRMA | 3P = Fawn Creek Boat Ramp | 15P = Rock Prairie Park and Boat Ramp |
| 4 = Loon Lake / East Shore SRMA | 4P = Smith River Falls Boat Ramp | 16P = Middle Creek Park |
| 5 = Coos Bay Shorelands SRMA | 5P = Vincent Creek Boat Ramp | 17P = Judge Hamilton Park |
| 6 = North Spit Boat Ramp | 6P = Wassen Creek Trail | 18P = Upper Rock Creek Trail |
| 7 = Laverne Park | 7P = Big Bend | |
| 8 = Park Creek | 8P = Umpqua Lighthouse | B1P = Smith River Road |
| 9 = Big Tree | 9P = North Spit Public Dock | B2P = South Sisters - Oxbow Access Road |
| 10 = Burnt Mountain Cabin | 10P = Gregory Point SRMA | B3P = Mill Creek / Loon Lake / Tyee Roads |
| 11 = Frona Park | 11P = Coos Head | B4P = Coos Bay Wagon Road |
| 12 = Brummit Fir Trail | 12P = Tioga Basin | B5P = Myrtle Point to Sitkum Road |

Note: Does not reflect some recent corrections and changes which are included on the Land Status map.

01-9a-93



U. S. Department of the Interior
Bureau of Land Management



MAP 2-7N: EXISTING AND PROPOSED RECREATION SITES, AREAS, TRAILS, AND BYWAYS

COOS BAY DISTRICT
PLANNING AREA
1994 PRMP/FEIS

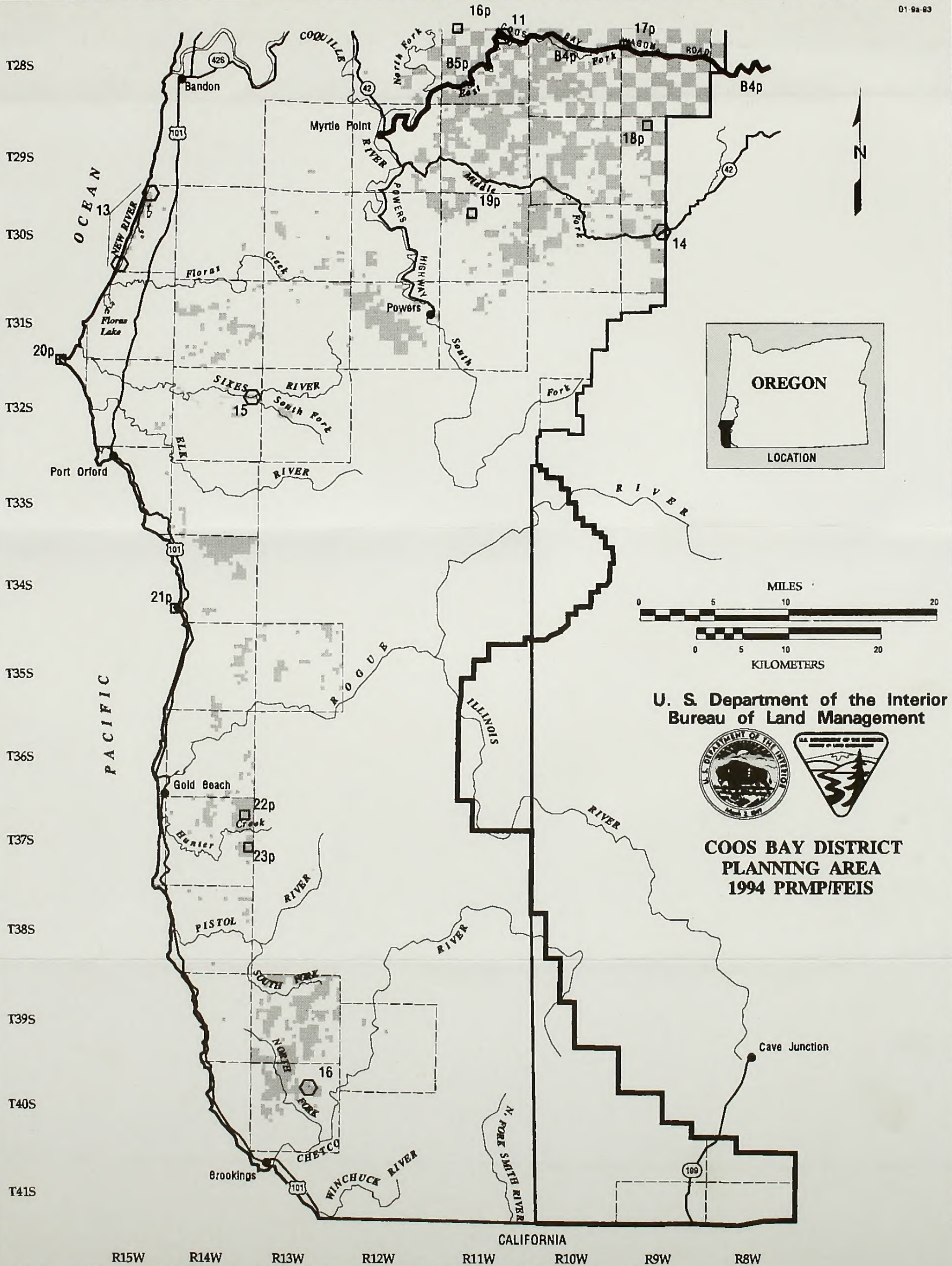
LEGEND

- | | | |
|---|--|---|
| <ul style="list-style-type: none"> Planning Area Boundary District Boundary Highway | <ul style="list-style-type: none"> Stream City, Urban Area BLM Administered Land | <ul style="list-style-type: none"> 11 Existing Recreation Site/Area 16p Proposed Recreation Site/Area B4p Proposed Scenic Byway |
|---|--|---|
-
- | | | |
|---|--|---|
| <ul style="list-style-type: none"> 11 = Frona Park 13 = New River SRMA 14 = Bear Creek 15 = Sixes River SRMA 16 = Palmer Butte | <ul style="list-style-type: none"> 18p = Upper Rock Creek Trail 19p = Camp Myrtlewood Trail 20p = Cape Blanco 21p = South Sister Rock 22p = North Fork Hunter Creek Trail 23p = Hunter Creek Bog Trail | <ul style="list-style-type: none"> B4p = Coos Bay Wagon Road B5p = Myrtle Point to Sitkum |
|---|--|---|

16p = Middle Creek Park
17p = Judge Hamilton Park

Note: Does not reflect some recent corrections and changes which are included on the Land Status map.

01-9a-93



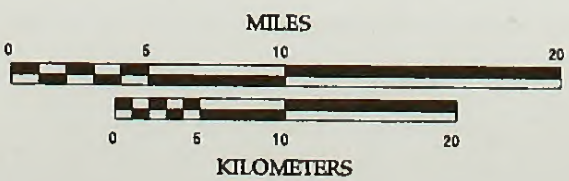
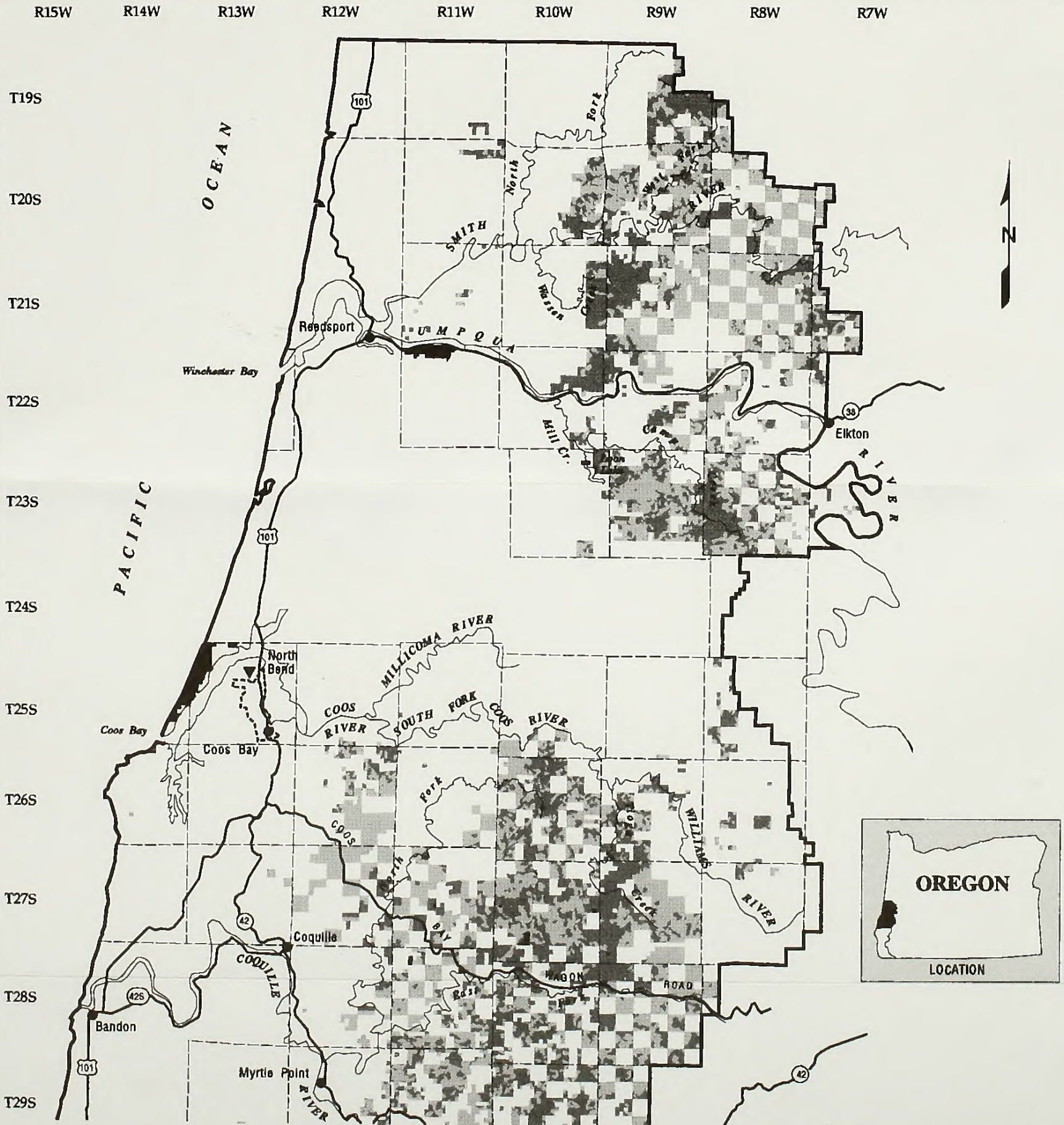
MAP 2-7S: EXISTING AND PROPOSED RECREATION SITES, AREAS, TRAILS, AND BYWAYS

LEGEND

- ▼ District Office
- Planning Area Boundary
- Highway
- Stream
- City, Urban Area
- BLM Administered Land
- Closed
- Open / Restricted

Note: Does not reflect some recent corrections and changes which are included on the Land Status map.

01-9a-93











U. S. Department of the Interior
Bureau of Land Management



**COOS BAY DISTRICT
PLANNING AREA
1994 PRMP/FEIS**

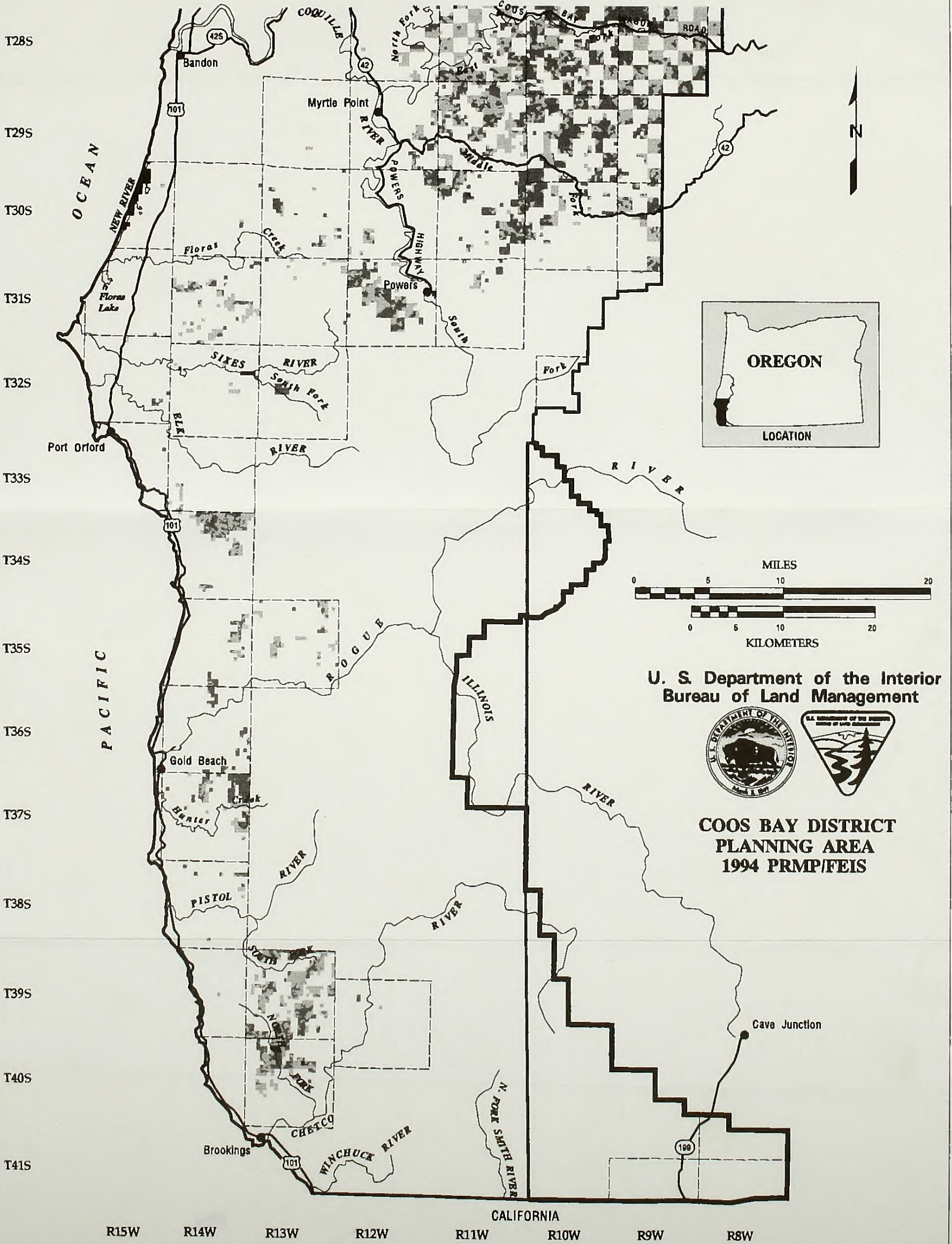
MAP 2-8N: LOCATABLE MINERALS RESTRICTIONS

LEGEND

-  Planning Area Boundary
-  Stream
-  Closed
-  District Boundary
-  City, Urban Area
-  Open / Restricted
-  Highway
-  BLM Administered Land

Note: Does not reflect some recent corrections and changes which are included on the Land Status map.

01-9a-93



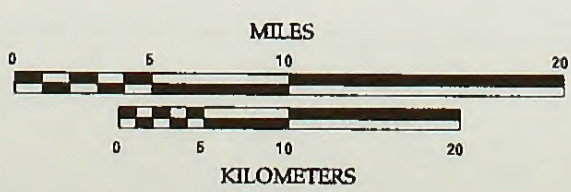
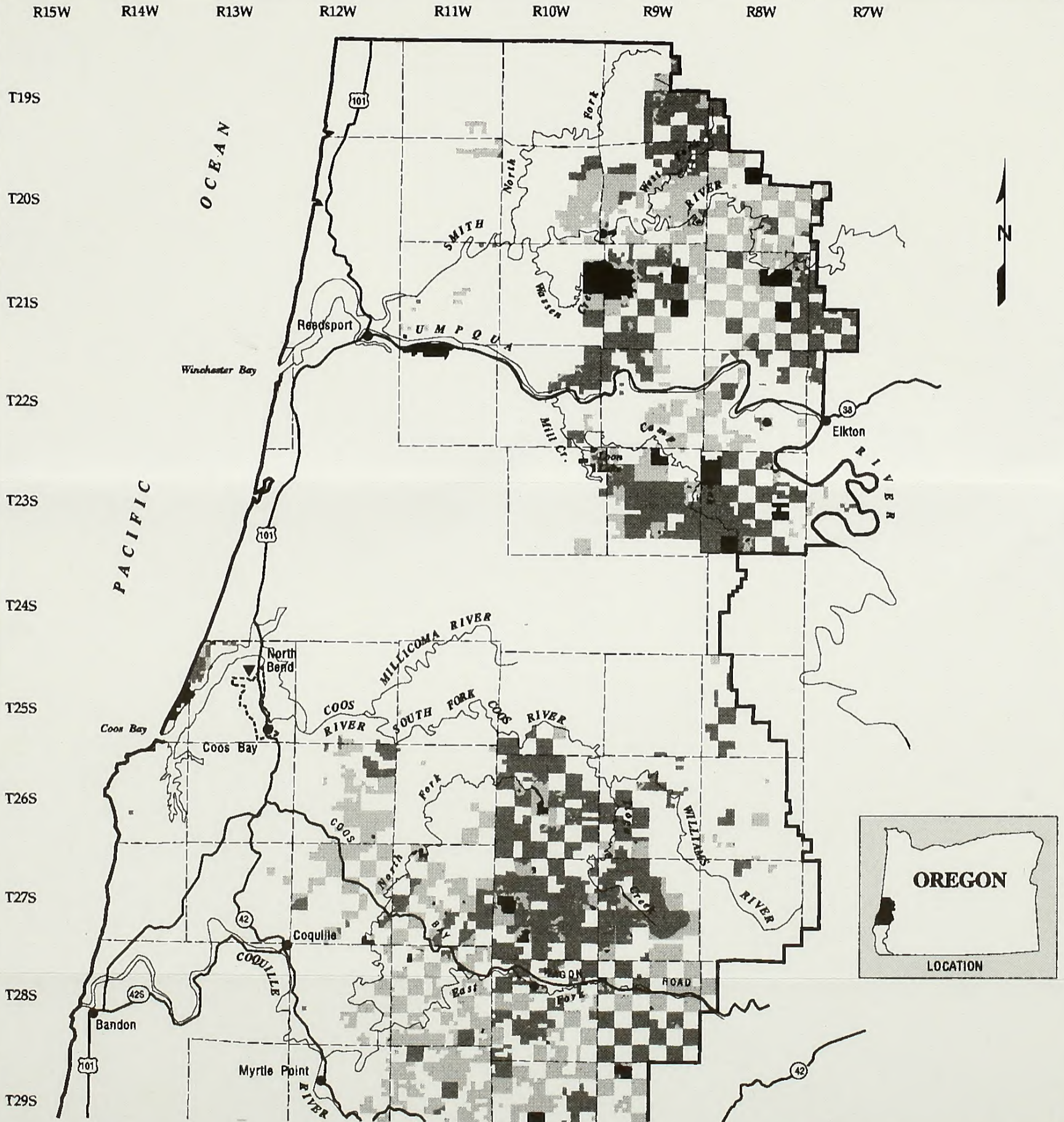
MAP 2-8S: LOCATABLE MINERALS RESTRICTIONS

LEGEND

- ▼ District Office
- Planning Area Boundary
- Highway
- Stream
- City, Urban Area
- BLM Administered Land
- CSU
- NSO

Note: Does not reflect some recent corrections and changes which are included on the Land Status map.

D1-9a-93











U. S. Department of the Interior
Bureau of Land Management



**COOS BAY DISTRICT
PLANNING AREA
1994 PRMP/FEIS**

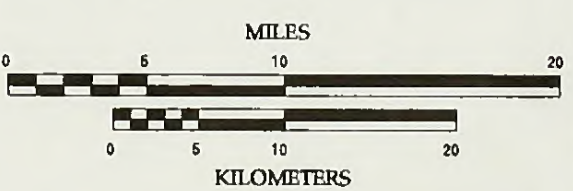
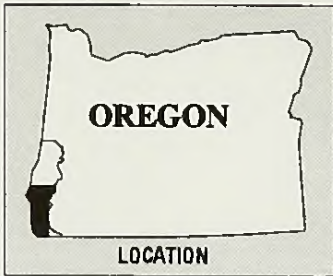
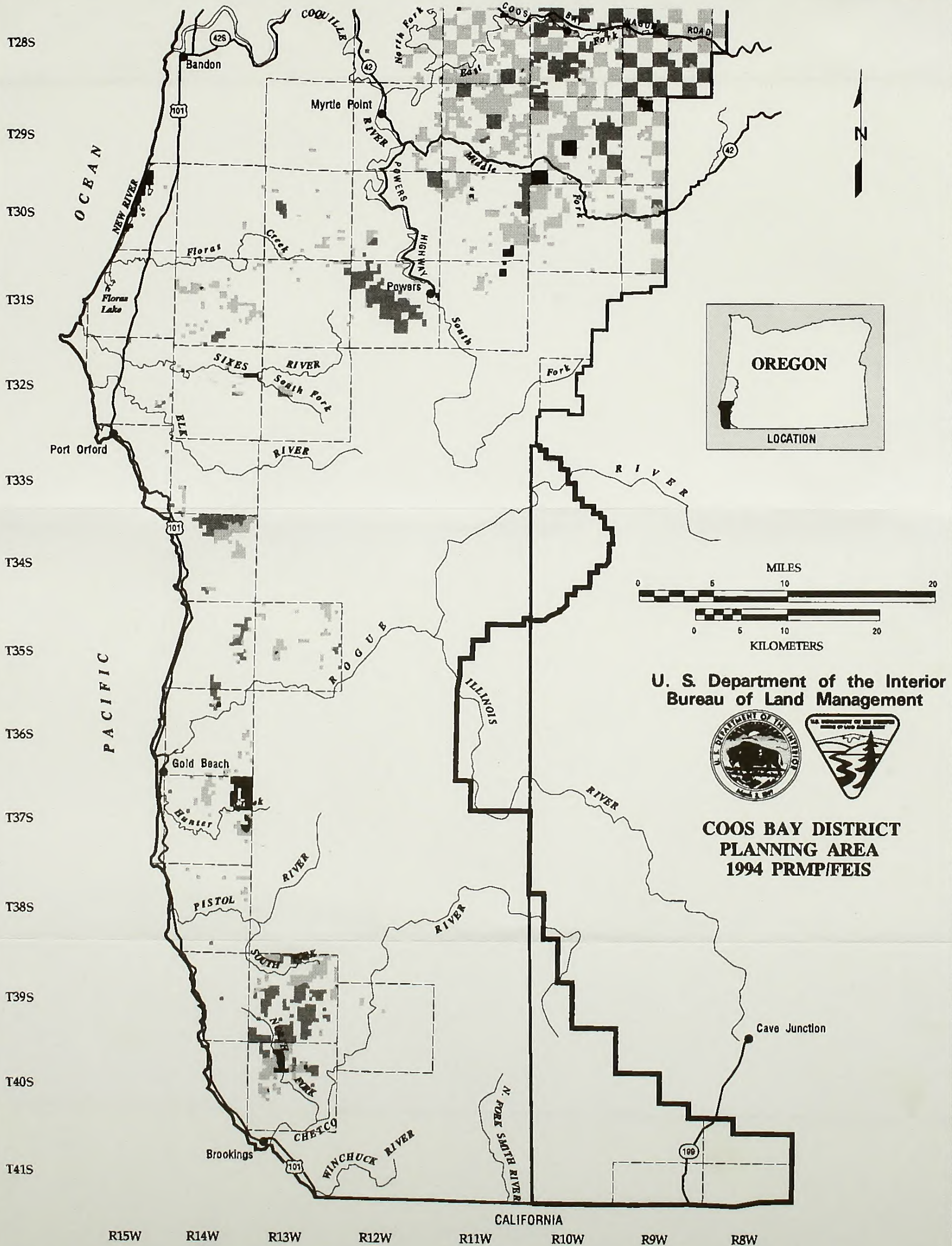
MAP 2-9N: LEASABLE MINERALS RESTRICTIONS

LEGEND

- | | | | | | |
|---|------------------------|---|-----------------------|---|-----|
|  | Planning Area Boundary |  | Stream |  | CSU |
|  | District Boundary |  | City, Urban Area |  | NSO |
|  | Highway |  | BLM Administered Land | | |

Note: Does not reflect some recent corrections and changes which are included on the Land Status map.

D1-92-93



U. S. Department of the Interior
Bureau of Land Management



**COOS BAY DISTRICT
PLANNING AREA
1994 PRMP/FEIS**

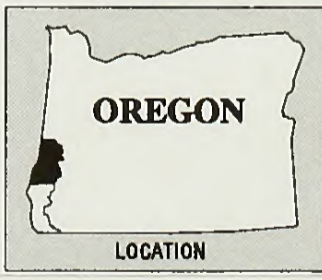
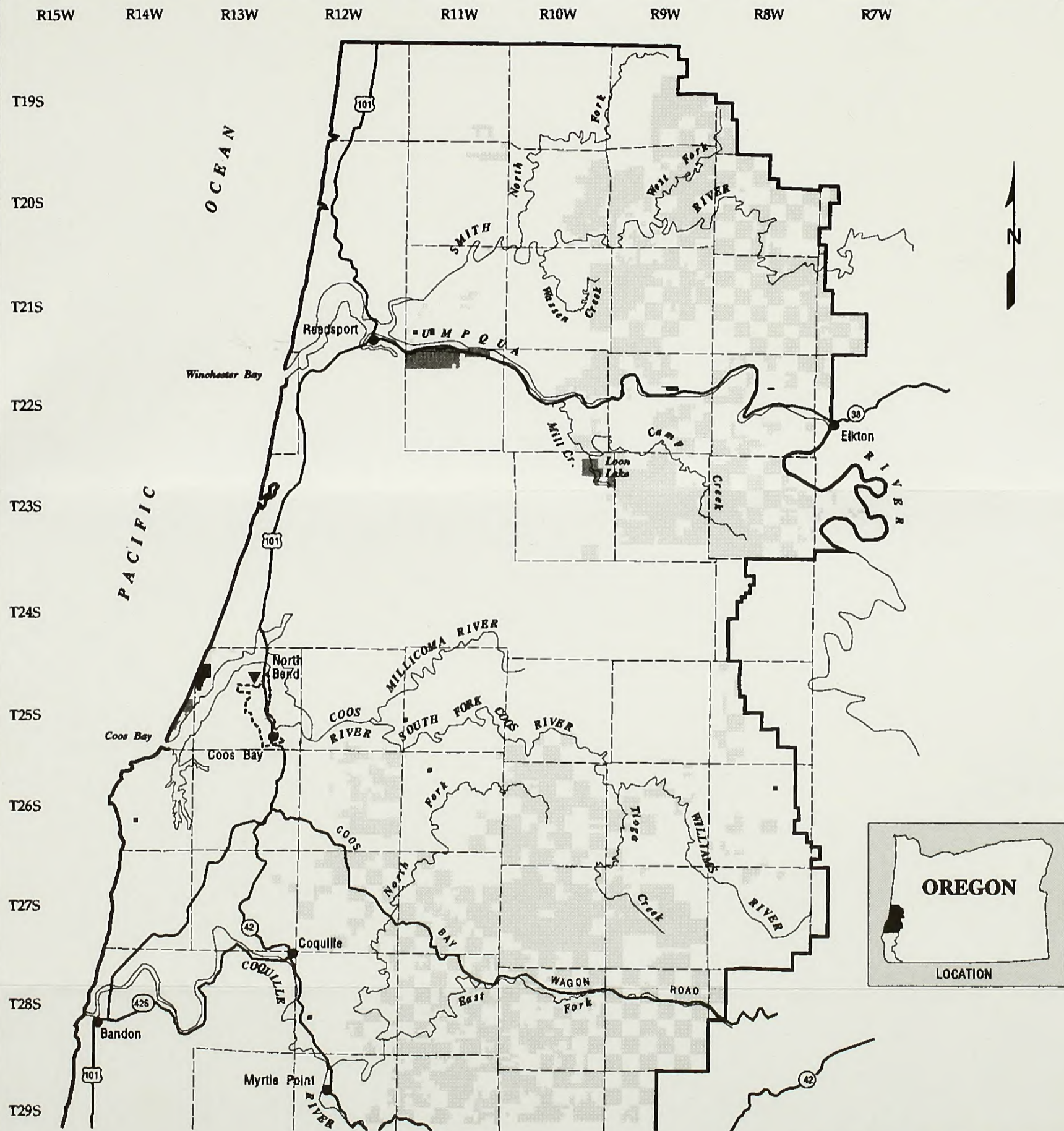
MAP 2-9S: LEASABLE MINERALS RESTRICTIONS

LEGEND

- | | | | | | |
|---|------------------------|---|------------------|---|-------------|
| ▼ | District Office | — | Stream | ■ | Zone 1 Land |
| — | Planning Area Boundary | ● | City, Urban Area | ▨ | Zone 2 Land |
| — | Highway | | | ■ | Zone 3 Land |

Note: Does not reflect some recent corrections and changes which are included on the Land Status map.

01-9a-89











U. S. Department of the Interior
Bureau of Land Management



COOS BAY DISTRICT
PLANNING AREA
1994 PRMP/FEIS

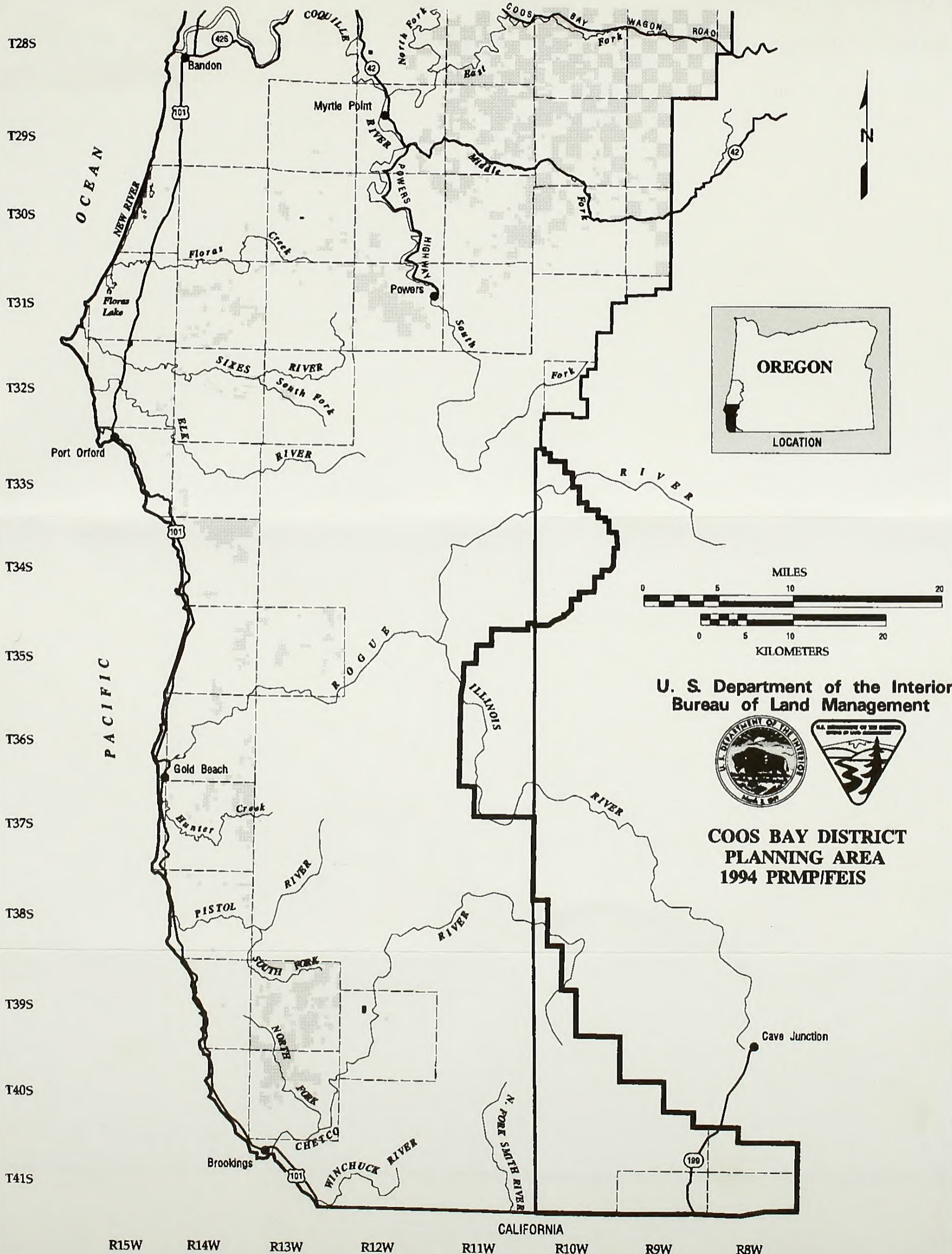
MAP 2-10N: LAND TENURE ZONES

LEGEND

- | | | |
|--|--|---|
|  Planning Area Boundary |  Stream |  Zone 1 Land |
|  District Boundary |  City, Urban Area |  Zone 2 Land |
|  Highway | |  Zone 3 Land |

Note: Does not reflect some recent corrections and changes which are included on the Land Status map.

D1-9a-93

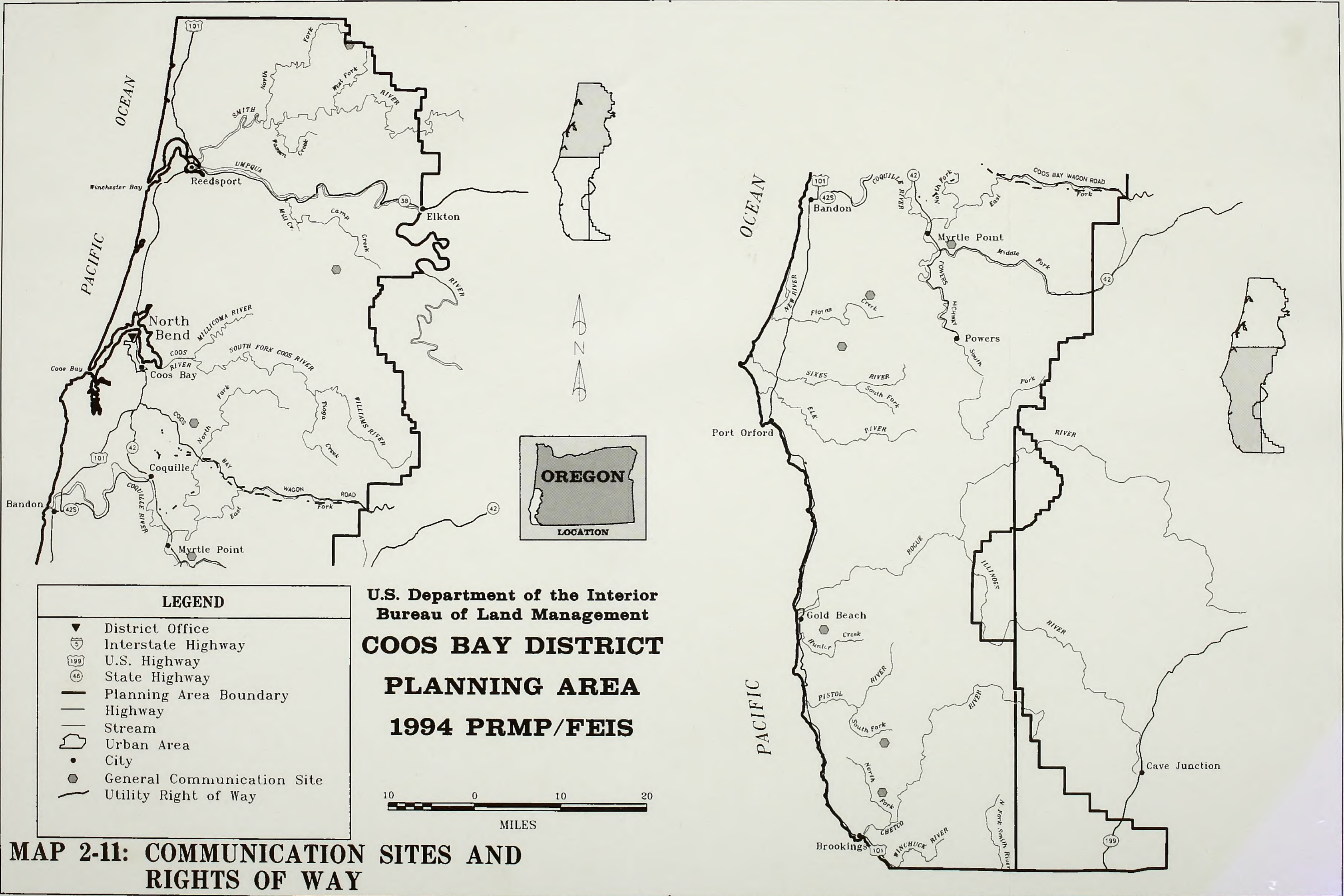


U. S. Department of the Interior
Bureau of Land Management



**COOS BAY DISTRICT
PLANNING AREA
1994 PRMP/FEIS**

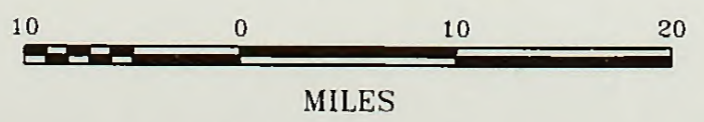
MAP 2-10S: LAND TENURE ZONES



LEGEND

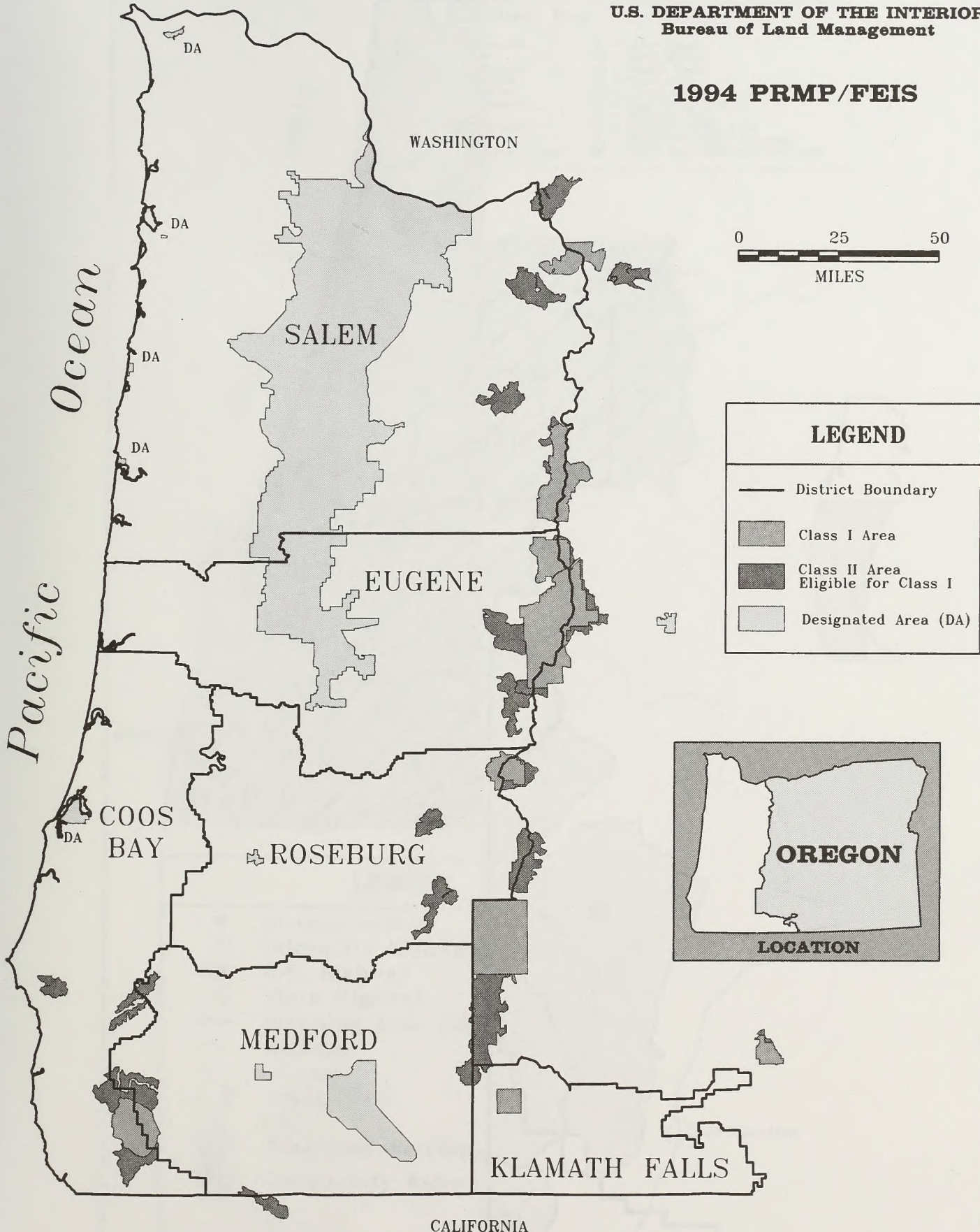
- ▼ District Office
- 5 Interstate Highway
- 199 U.S. Highway
- 42 State Highway
- Planning Area Boundary
- Highway
- Stream
- Urban Area
- City
- ◉ General Communication Site
- Utility Right of Way

**U.S. Department of the Interior
Bureau of Land Management
COOS BAY DISTRICT
PLANNING AREA
1994 PRMP/FEIS**

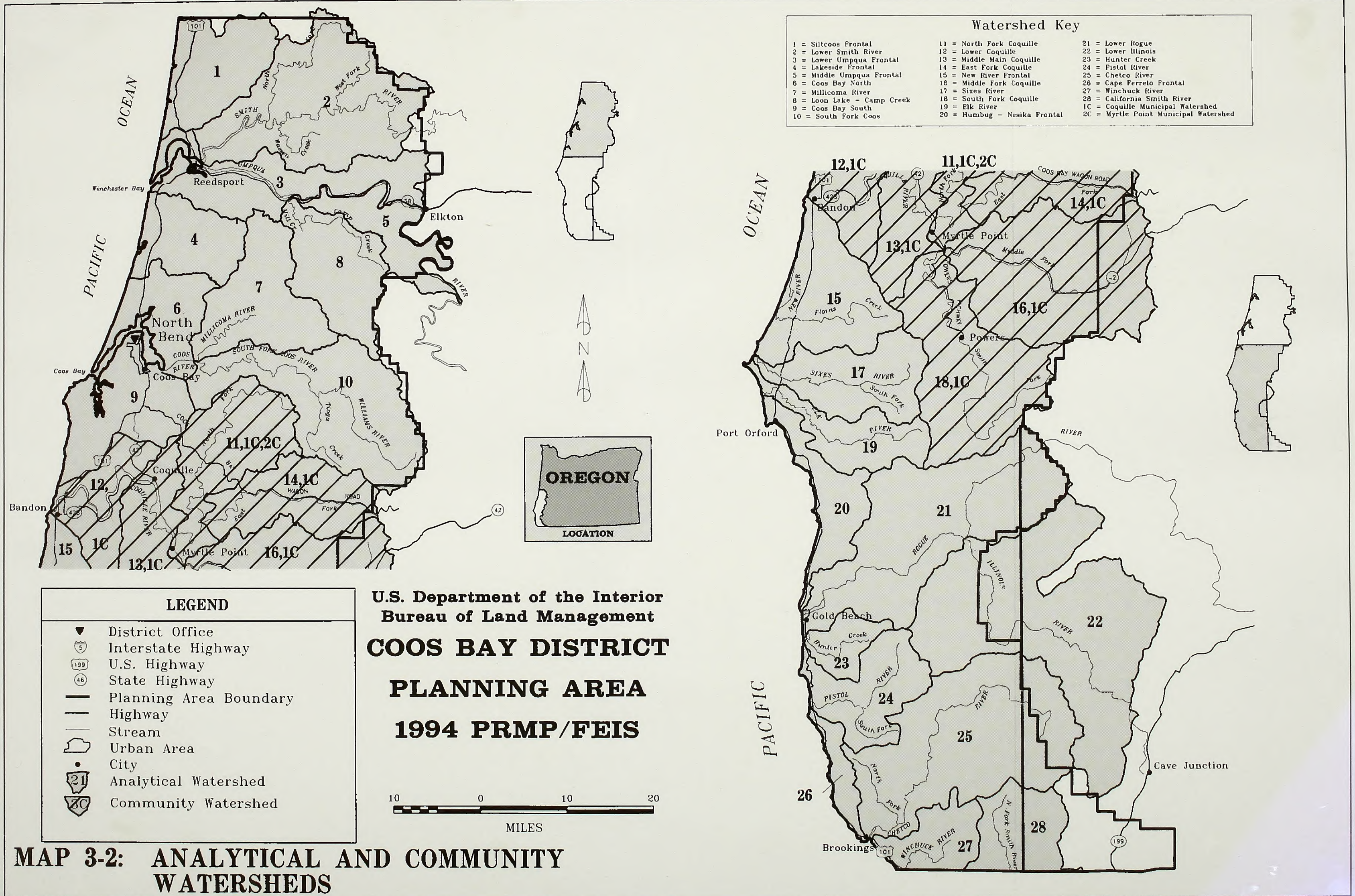


MAP 2-11: COMMUNICATION SITES AND RIGHTS OF WAY

1994 PRMP/FEIS



MAP 3-1: SENSITIVE AIR QUALITY AREAS



Watershed Key

- | | | |
|----------------------------|------------------------------|---------------------------------------|
| 1 = Siltcoos Frontal | 11 = North Fork Coquille | 21 = Lower Rogue |
| 2 = Lower Smith River | 12 = Lower Coquille | 22 = Lower Illinois |
| 3 = Lower Umpqua Frontal | 13 = Middle Main Coquille | 23 = Hunter Creek |
| 4 = Lakeside Frontal | 14 = East Fork Coquille | 24 = Pistol River |
| 5 = Middle Umpqua Frontal | 15 = New River Frontal | 25 = Chetco River |
| 6 = Coos Bay North | 16 = Middle Fork Coquille | 26 = Cape Ferrello Frontal |
| 7 = Millicoma River | 17 = Sixes River | 27 = Winchuck River |
| 8 = Loon Lake - Camp Creek | 18 = South Fork Coquille | 28 = California Smith River |
| 9 = Coos Bay South | 19 = Elk River | 1C = Coquille Municipal Watershed |
| 10 = South Fork Coos | 20 = Humbug - Nesika Frontal | 2C = Myrtle Point Municipal Watershed |

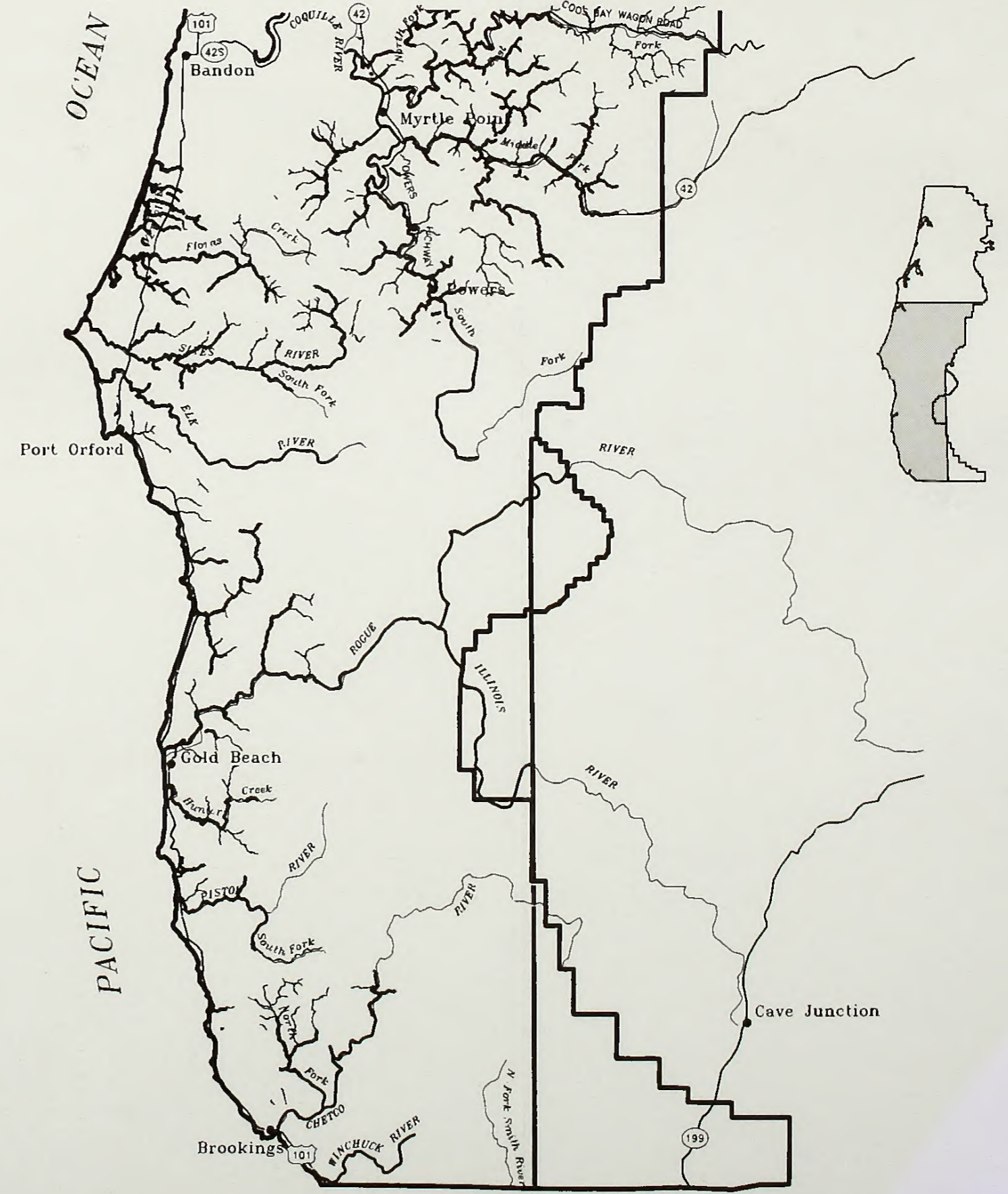
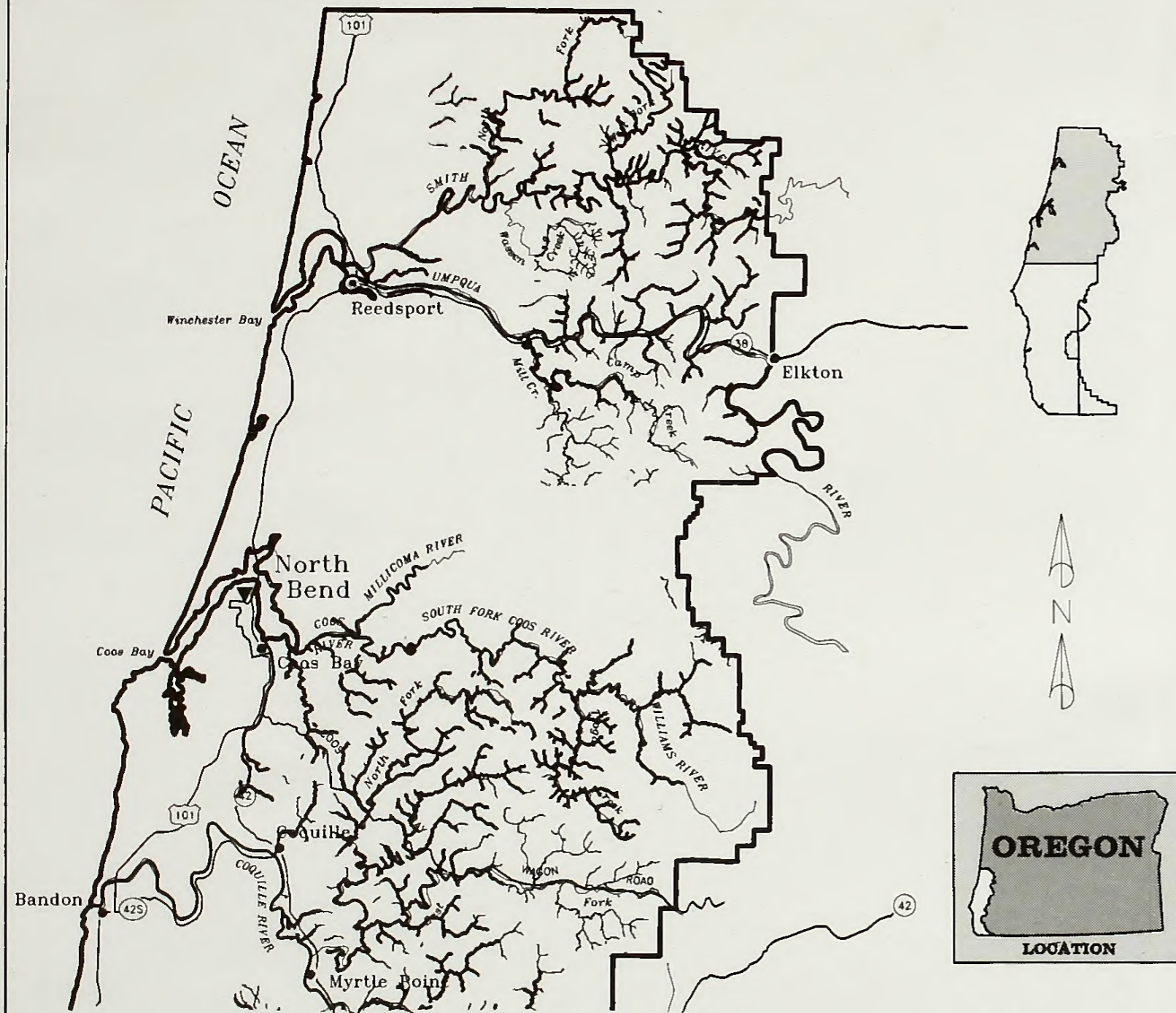
LEGEND

- ▼ District Office
- 5 Interstate Highway
- 199 U.S. Highway
- 46 State Highway
- Planning Area Boundary
- Highway
- Stream
- Urban Area
- City
- 21 Analytical Watershed
- 2C Community Watershed

**U.S. Department of the Interior
Bureau of Land Management
COOS BAY DISTRICT
PLANNING AREA
1994 PRMP/FEIS**



MAP 3-2: ANALYTICAL AND COMMUNITY WATERSHEDS

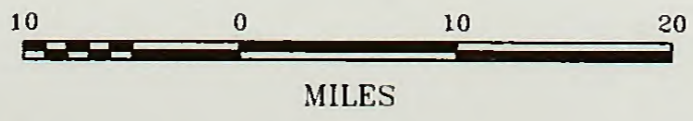


LEGEND

- ▼ District Office
- ⬮ Interstate Highway
- ⬮ U.S. Highway
- ⬮ State Highway
- Planning Area Boundary
- Highway
- Stream
- ▭ Urban Area
- City
- Anadromous Fish Stream
- Resident Fish Stream

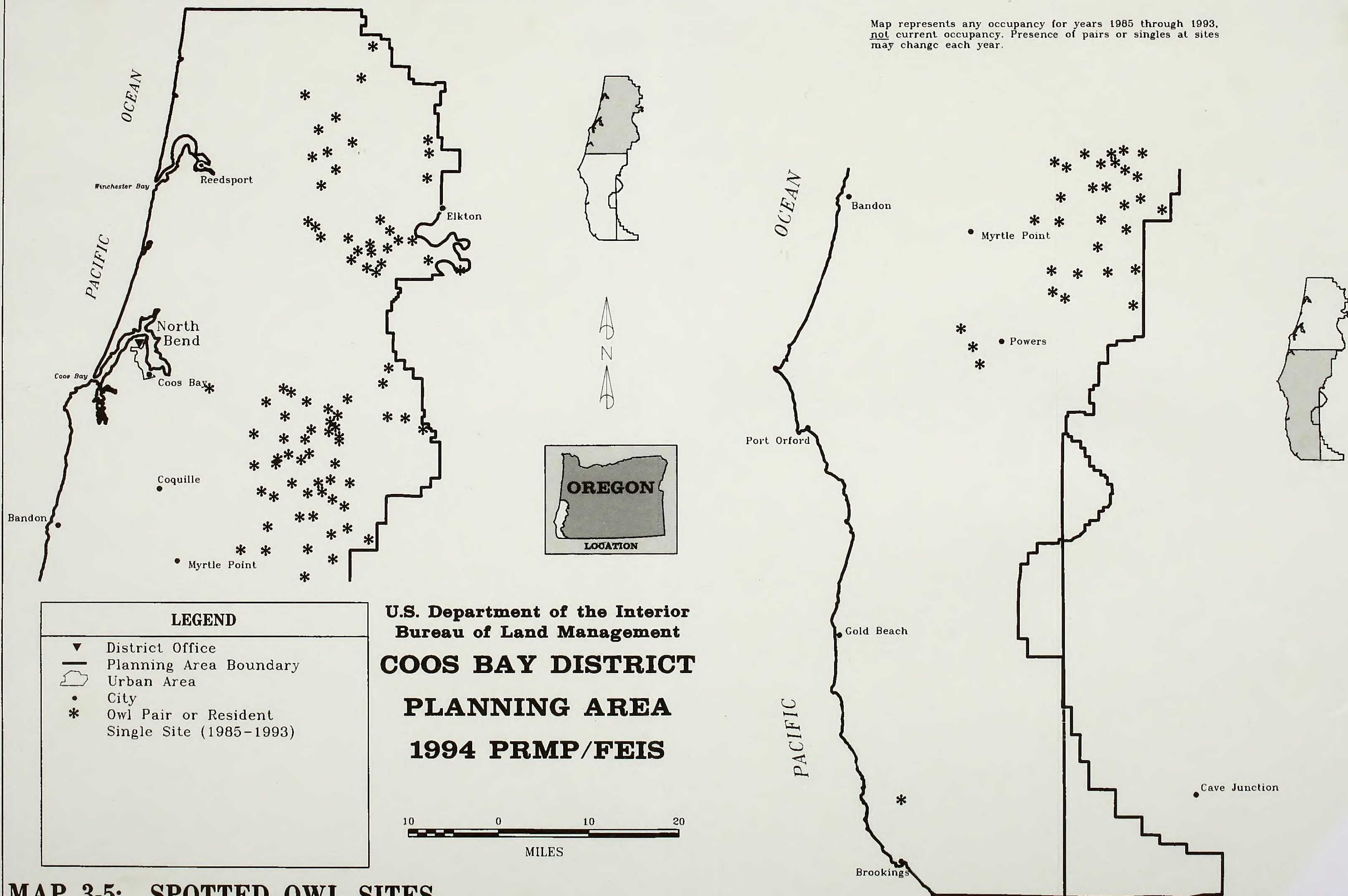
All streams shown contain resident fish.

U.S. Department of the Interior
Bureau of Land Management
COOS BAY DISTRICT
PLANNING AREA
1994 PRMP/FEIS

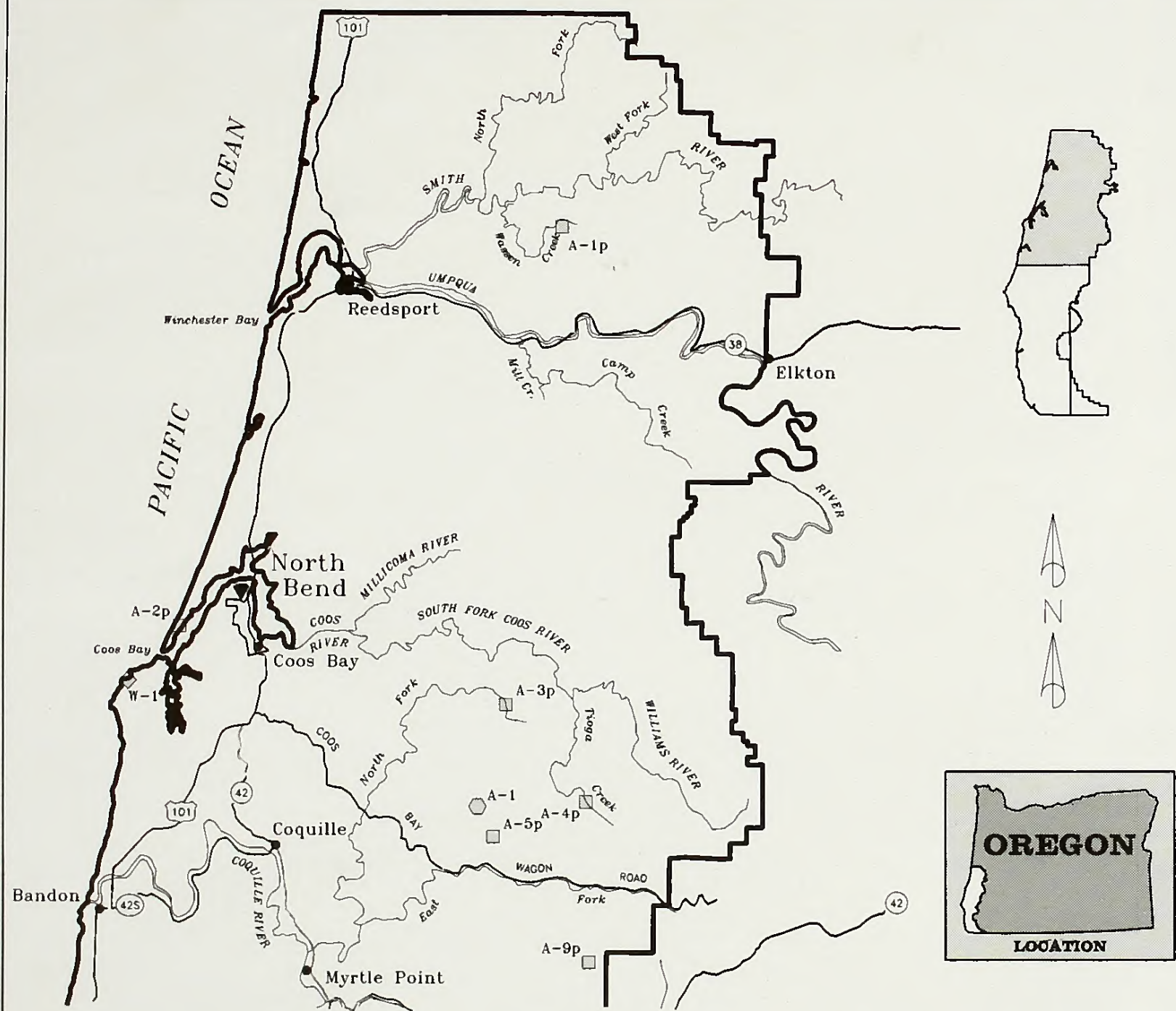


MAP 3-4: FISH-BEARING STREAMS

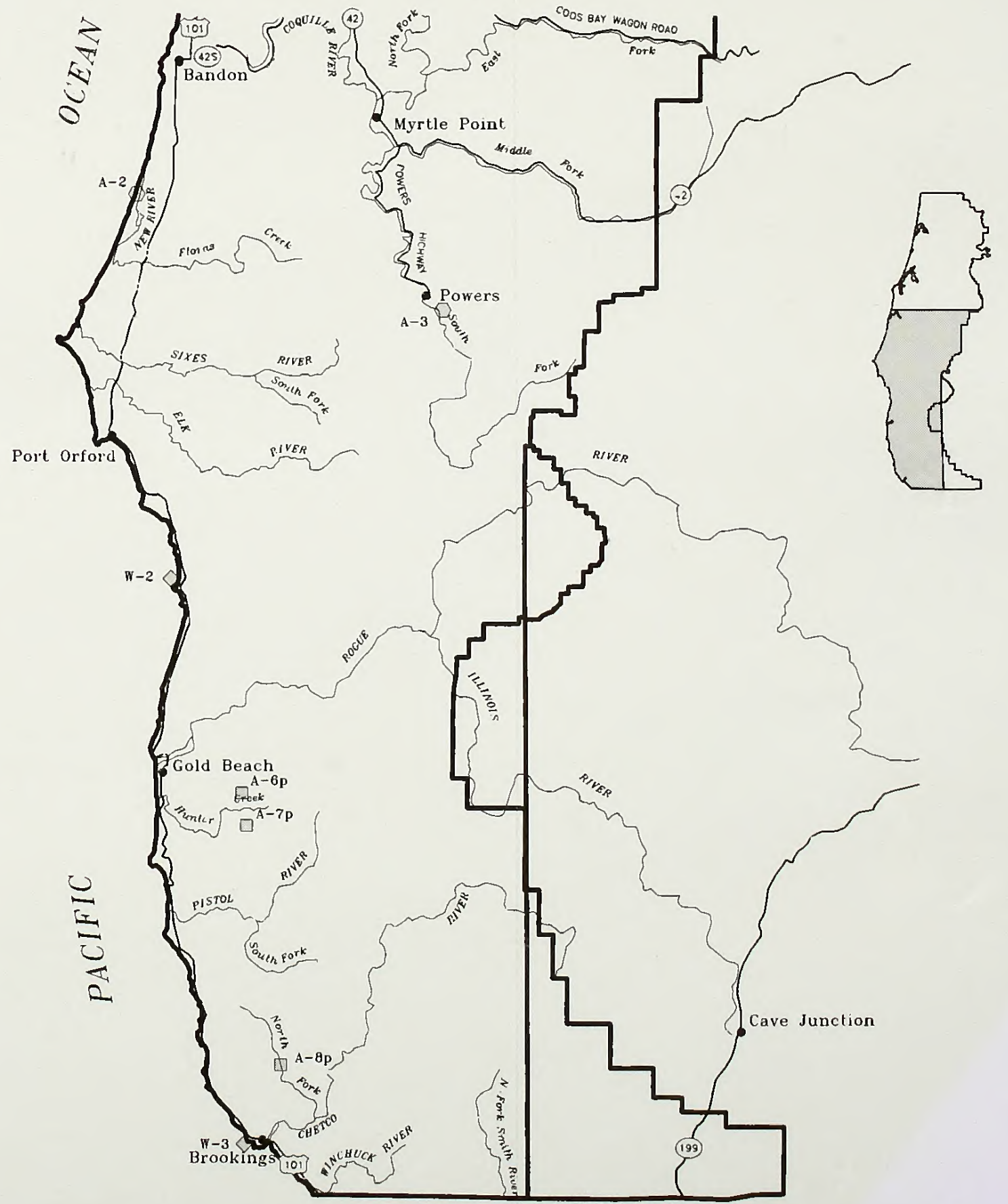
Map represents any occupancy for years 1985 through 1993, not current occupancy. Presence of pairs or singles at sites may change each year.



MAP 3-5: SPOTTED OWL SITES

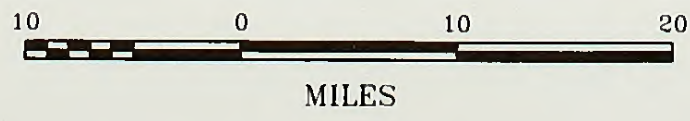


Special Area Key	
A-1 = Cherry Creek RNA	A-1p = Wassen Creek
A-2 = New River ACEC	A-2p = North Spit
A-3 = Powers Environmental Education Area	A-3p = North Fork Coquille
W-1 = Squaw Island Wilderness	A-4p = Tioga Creek
W-2 = North Sisters Rocks WSA	A-5p = China Wall
W-3 = Zwagg Island WSA	A-6p = North Fork Hunter Creek
	A-7p = Hunter Creek Bog
	A-8p = North Fork Chetco River
	A-9p = Upper Rock Creek

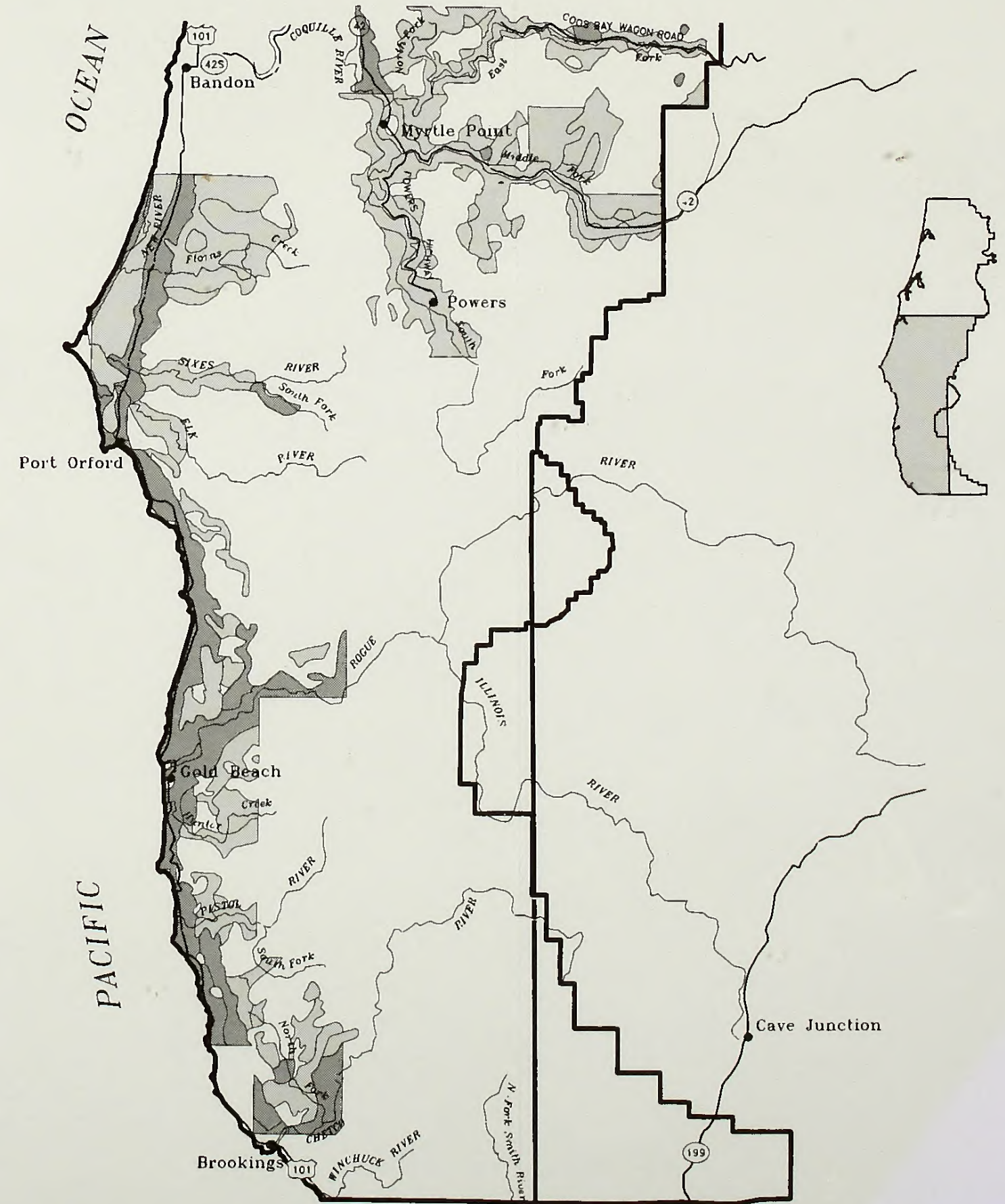
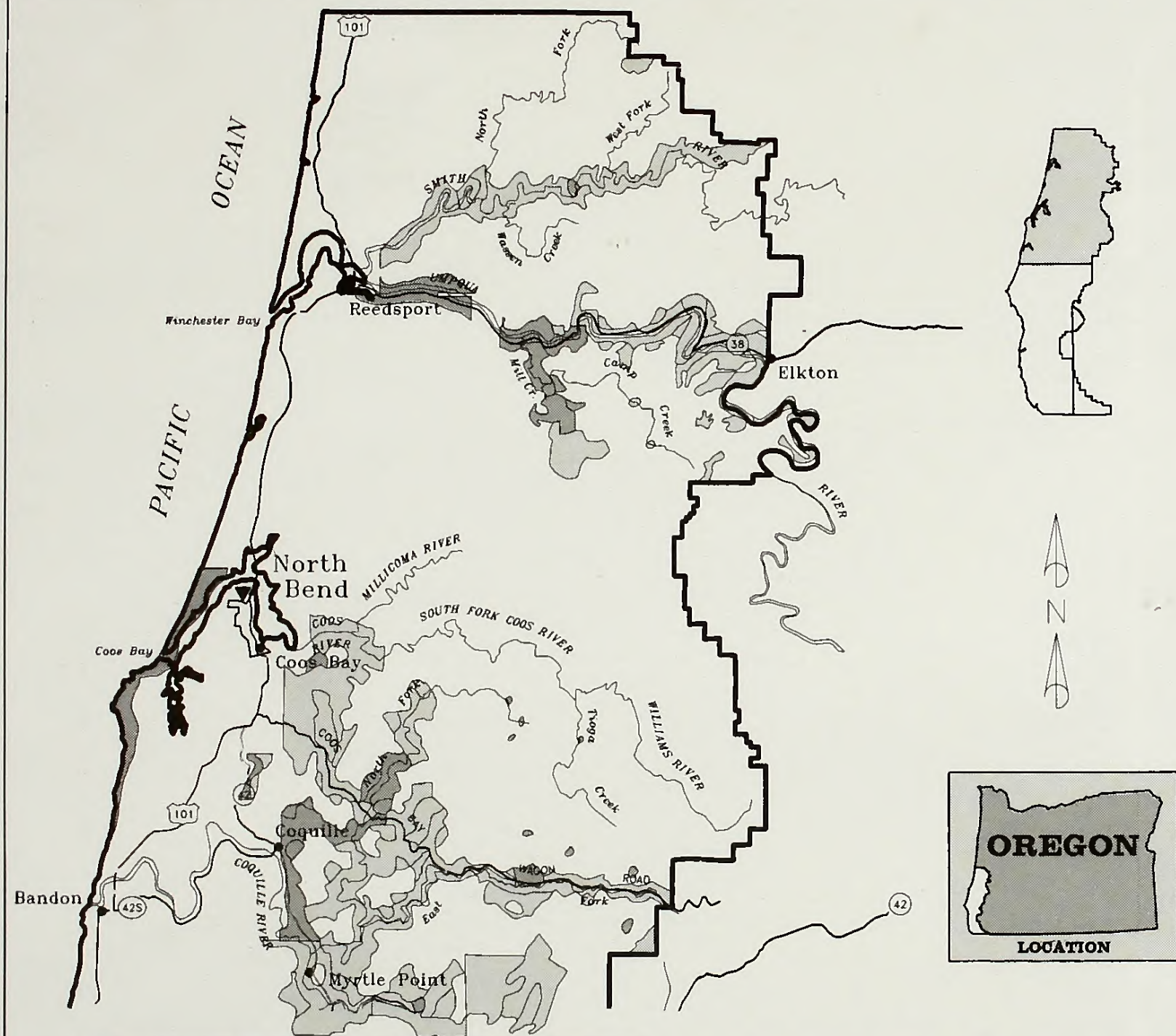


LEGEND	
▼	District Office
5	Interstate Highway
199	U.S. Highway
46	State Highway
—	Planning Area Boundary
—	Highway
—	Stream
◻	Urban Area
●	City
○	Existing Special Area
◻	Potential ACEC
◇	Wilderness

U.S. Department of the Interior
Bureau of Land Management
COOS BAY DISTRICT
PLANNING AREA
1994 PRMP/FEIS



MAP 3-6: EXISTING & POTENTIAL SPECIAL AREAS



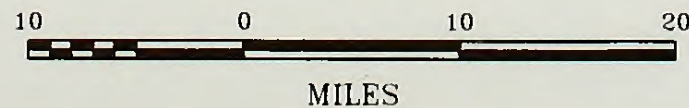
LEGEND

- ▼ District Office
- 5 Interstate Highway
- 199 U.S. Highway
- 46 State Highway
- Planning Area Boundary
- Highway
- Stream
- Urban Area
- City

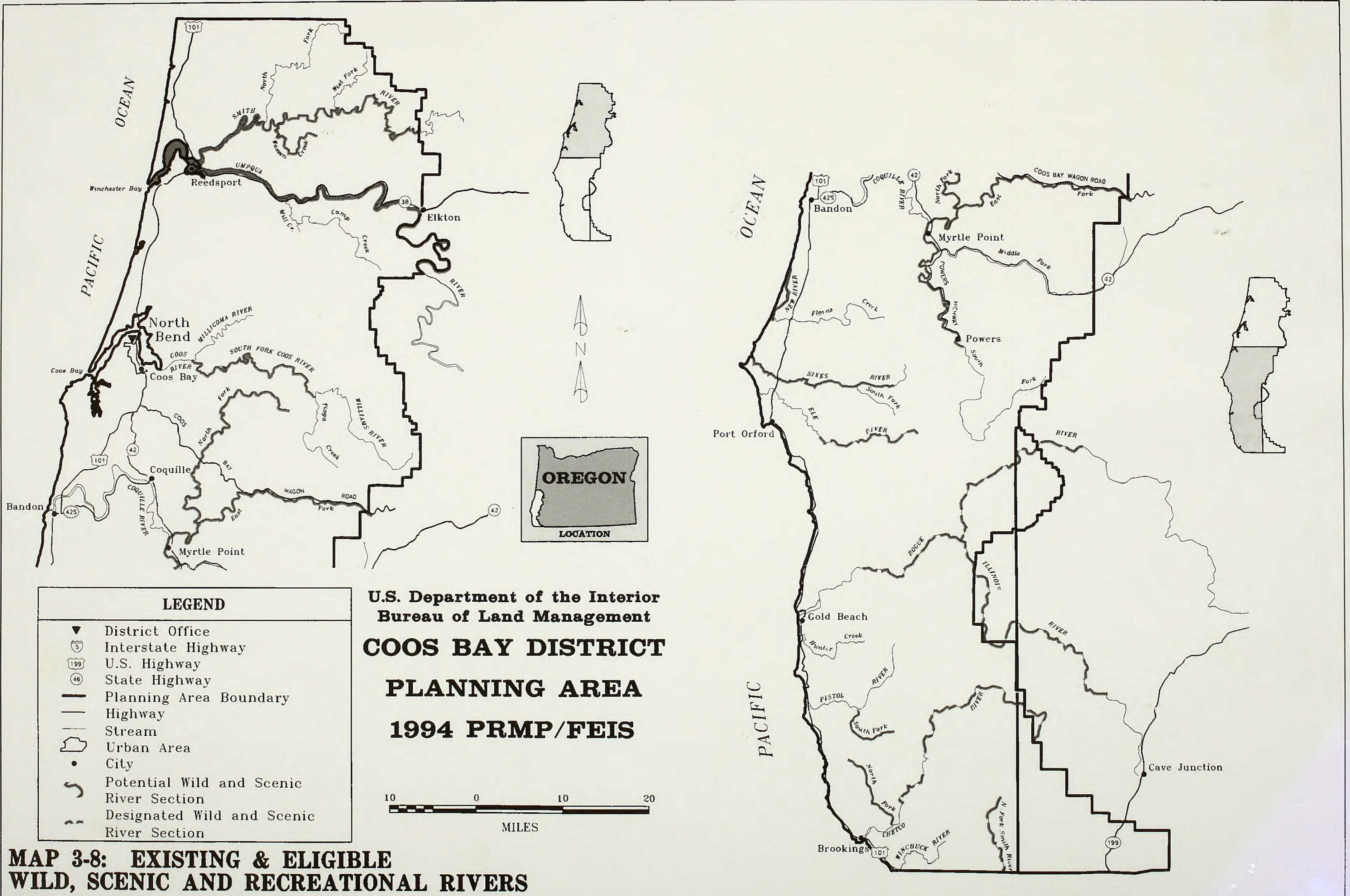
Visual Resource Inventory Classes

NONE	Class 1	Class 3
Class 2	Class 4	

**U.S. Department of the Interior
Bureau of Land Management
COOS BAY DISTRICT
PLANNING AREA
1994 PRMP/FEIS**



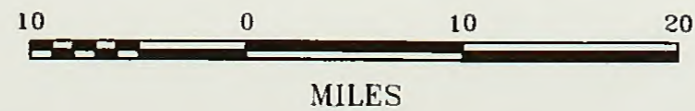
MAP 3-7: VISUAL RESOURCE INVENTORY CLASSES



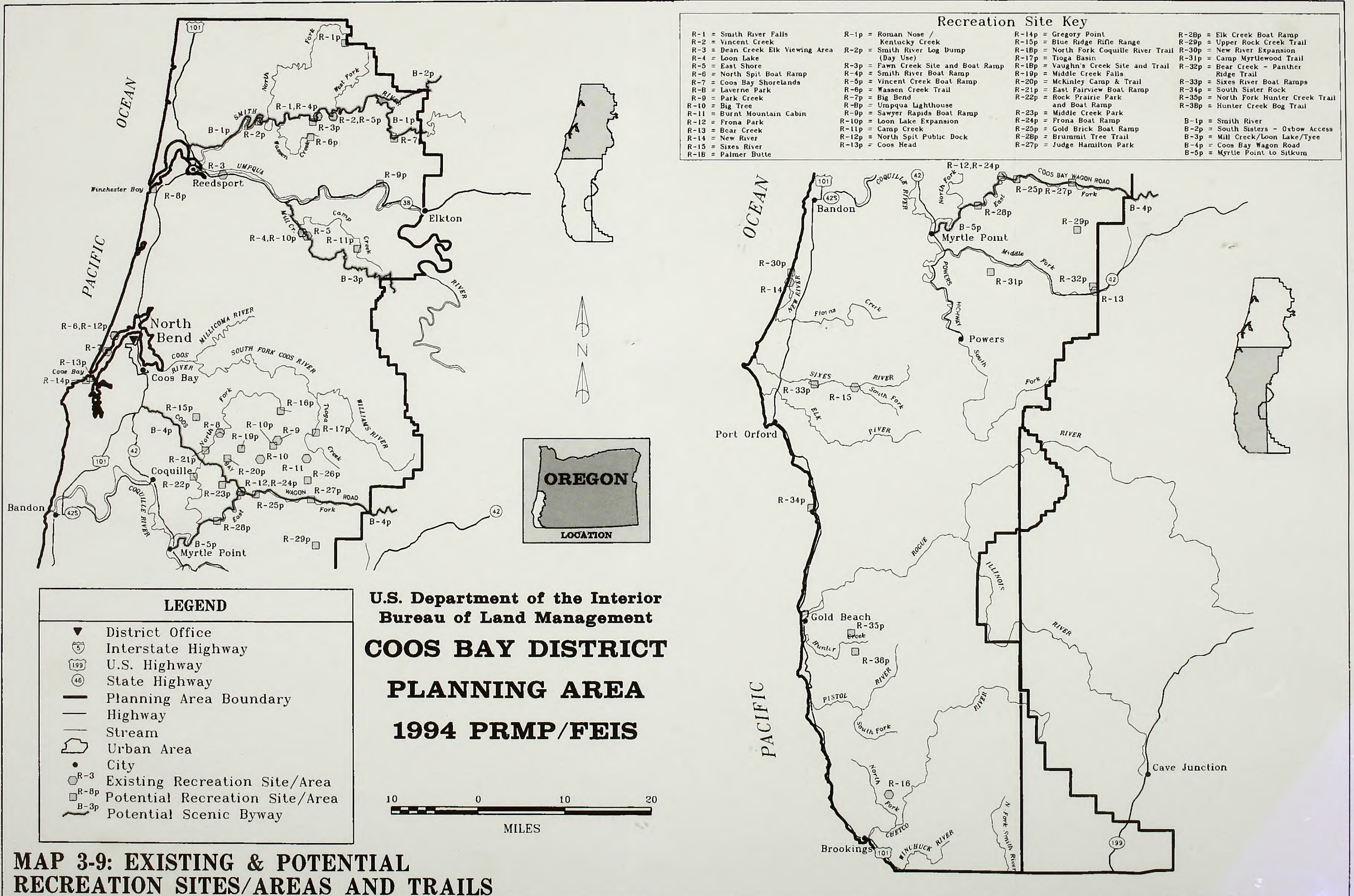
LEGEND

- ▼ District Office
- ⬢ Interstate Highway
- ⬢ U.S. Highway
- ⬢ State Highway
- Planning Area Boundary
- Highway
- Stream
- ▭ Urban Area
- City
- ~ Potential Wild and Scenic River Section
- ~ Designated Wild and Scenic River Section

**U.S. Department of the Interior
Bureau of Land Management
COOS BAY DISTRICT
PLANNING AREA
1994 PRMP/FEIS**



MAP 3-8: EXISTING & ELIGIBLE WILD, SCENIC AND RECREATIONAL RIVERS



Recreation Site Key

R-1 = Smith River Falls	R-1p = Roman Nose / Kentucky Creek	R-14p = Gregory Point	R-28p = Elk Creek Boat Ramp
R-2 = Vincent Creek	R-2p = Smith River Log Dump (Day Use)	R-15p = Blue Ridge Rifle Range	R-29p = Upper Rock Creek Trail
R-3 = Dean Creek Elk Viewing Area	R-3p = Fawn Creek Site and Boat Ramp	R-16p = North Fork Coquille River Trail	R-30p = New River Expansion
R-4 = Loon Lake	R-4p = Smith River Boat Ramp	R-17p = Tioga Basin	R-31p = Camp Myrtlewood Trail
R-5 = East Shore	R-5p = Vincent Creek Boat Ramp	R-18p = Vaughn's Creek Site and Trail	R-32p = Bear Creek - Panther Ridge Trail
R-6 = North Spit Boat Ramp	R-6p = Wassen Creek Trail	R-19p = Middle Creek Falls	R-33p = Sixes River Boat Ramps
R-7 = Coos Bay Shorelands	R-7p = Big Bend	R-20p = McKinley Camp & Trail	R-34p = South Sister Rock
R-8 = Laverne Park	R-8p = Umpqua Lighthouse	R-21p = East Fairview Park Ramp	R-35p = North Fork Hunter Creek Trail
R-9 = Park Creek	R-9p = Sawyer Rapids Boat Ramp	R-22p = Rock Prairie Park and Boat Ramp	R-38p = Hunter Creek Bog Trail
R-10 = Big Tree	R-10p = Loon Lake Expansion	R-23p = Middle Creek Park	B-1p = Smith River
R-11 = Burnt Mountain Cabin	R-11p = Camp Creek	R-24p = Frona Boat Ramp	B-2p = South Sisters - Oxbow Access
R-12 = Frona Park	R-12p = North Spit Public Dock	R-25p = Gold Brick Boat Ramp	B-3p = Mill Creek/Loon Lake/Tyee
R-13 = Bear Creek	R-13p = Coos Head	R-26p = Brummit Tree Trail	B-4p = Coos Bay Wagon Road
R-14 = New River		R-27p = Judge Hamilton Park	B-5p = Myrtle Point to Sitkum
R-15 = Sixes River			
R-16 = Palmer Butte			

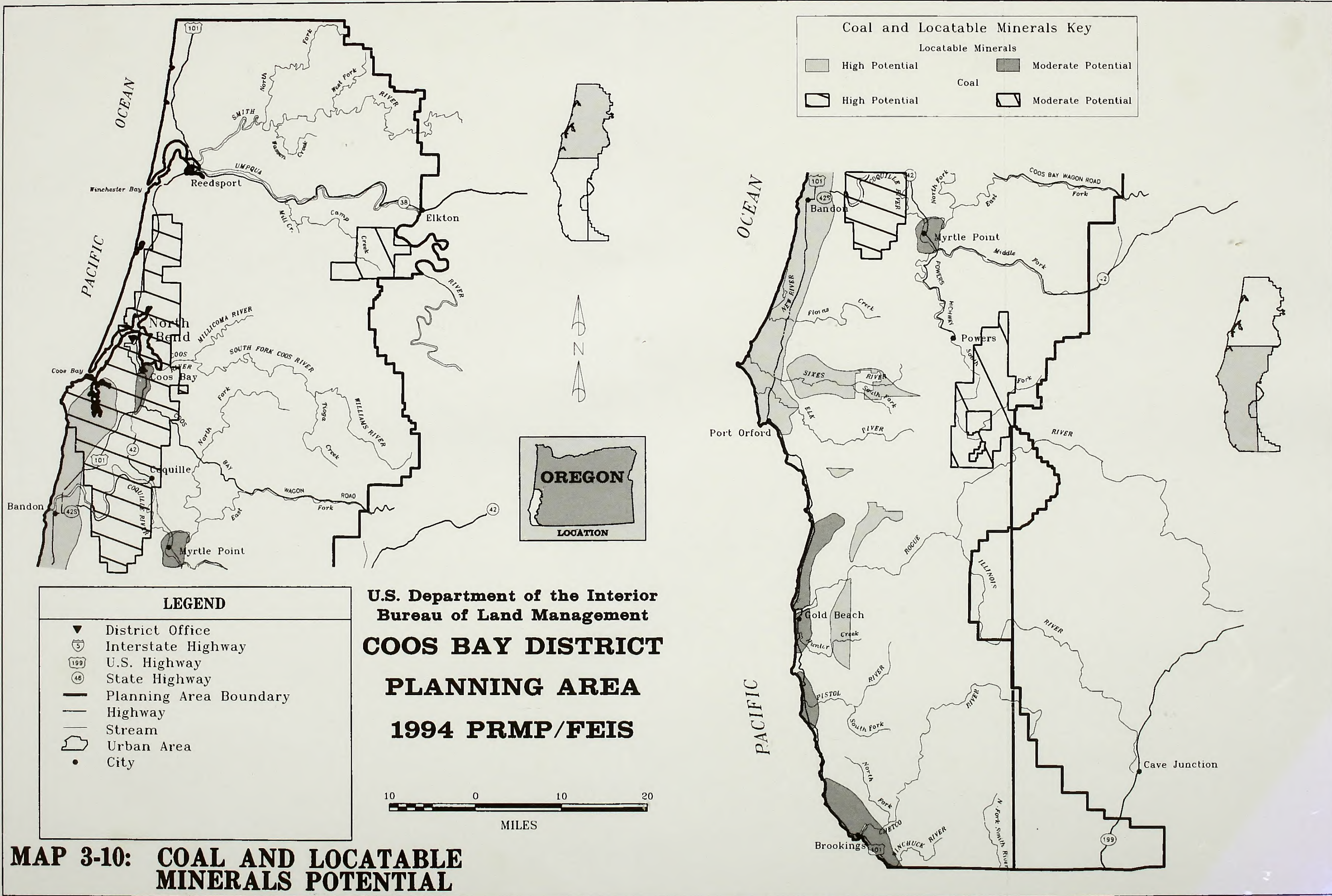
LEGEND

- ▼ District Office
- ⬮ Interstate Highway
- ⬮ U.S. Highway
- ⬮ State Highway
- Planning Area Boundary
- Highway
- Stream
- ▭ Urban Area
- City
- R-3 Existing Recreation Site/Area
- R-8p Potential Recreation Site/Area
- ⬮ B-3p Potential Scenic Byway

**U.S. Department of the Interior
Bureau of Land Management
COOS BAY DISTRICT
PLANNING AREA
1994 PRMP/FEIS**



MAP 3-9: EXISTING & POTENTIAL RECREATION SITES/AREAS AND TRAILS



Coal and Locatable Minerals Key

Locatable Minerals	
[Light Gray Box]	High Potential
[Dark Gray Box]	Moderate Potential
Coal	
[White Box with Black Outline]	High Potential
[White Box with Black Outline]	Moderate Potential

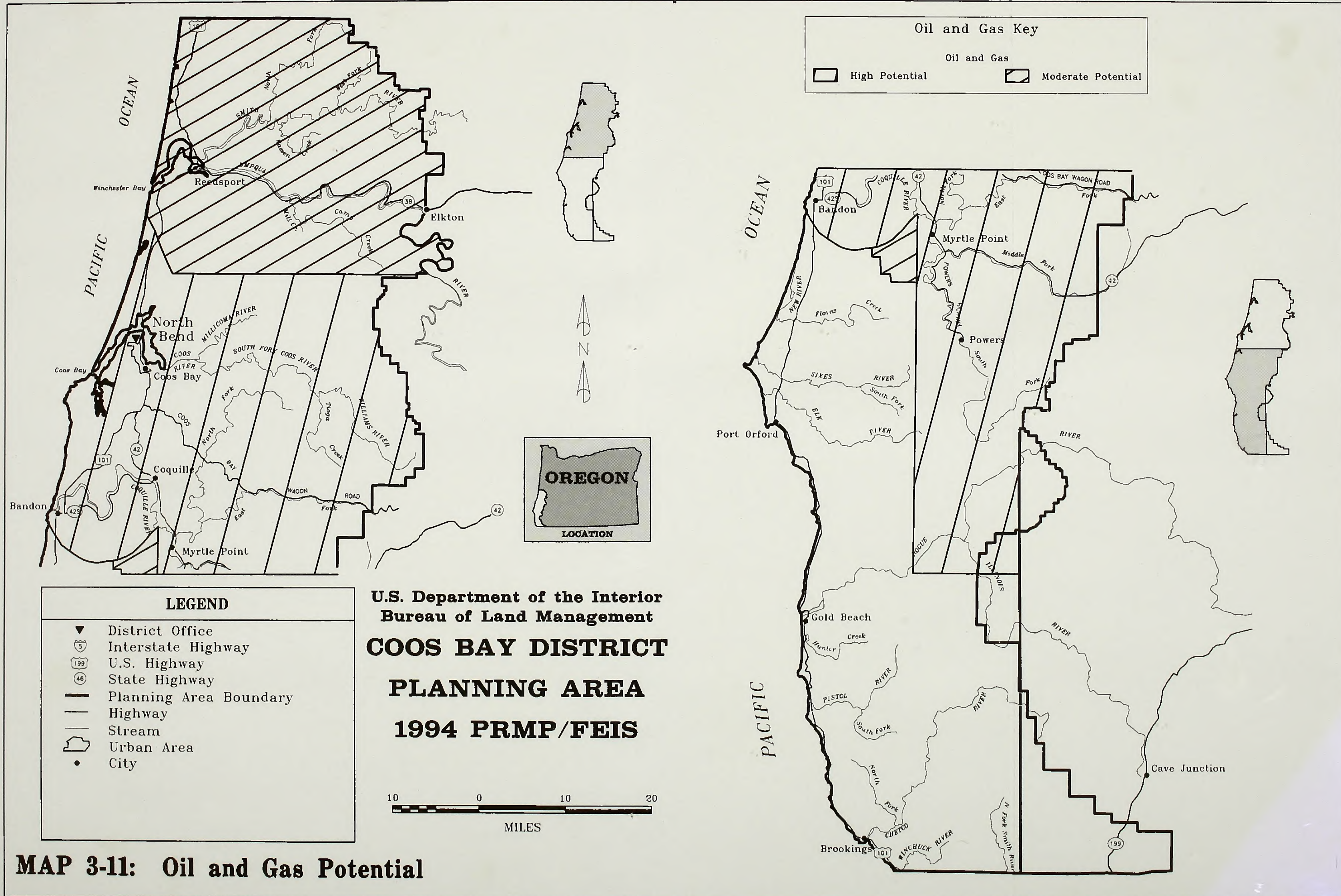
LEGEND

▼	District Office
[Shield with 5]	Interstate Highway
[Shield with 199]	U.S. Highway
[Shield with 46]	State Highway
[Thick Line]	Planning Area Boundary
[Thin Line]	Highway
[Wavy Line]	Stream
[Shaded Area]	Urban Area
•	City

**U.S. Department of the Interior
Bureau of Land Management
COOS BAY DISTRICT
PLANNING AREA
1994 PRMP/FEIS**



MAP 3-10: COAL AND LOCATABLE MINERALS POTENTIAL



Oil and Gas Key

Oil and Gas

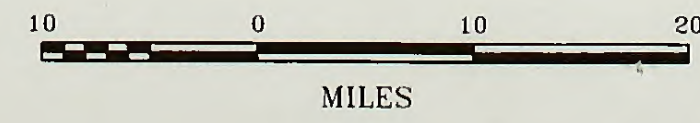
High Potential
 Moderate Potential

LEGEND

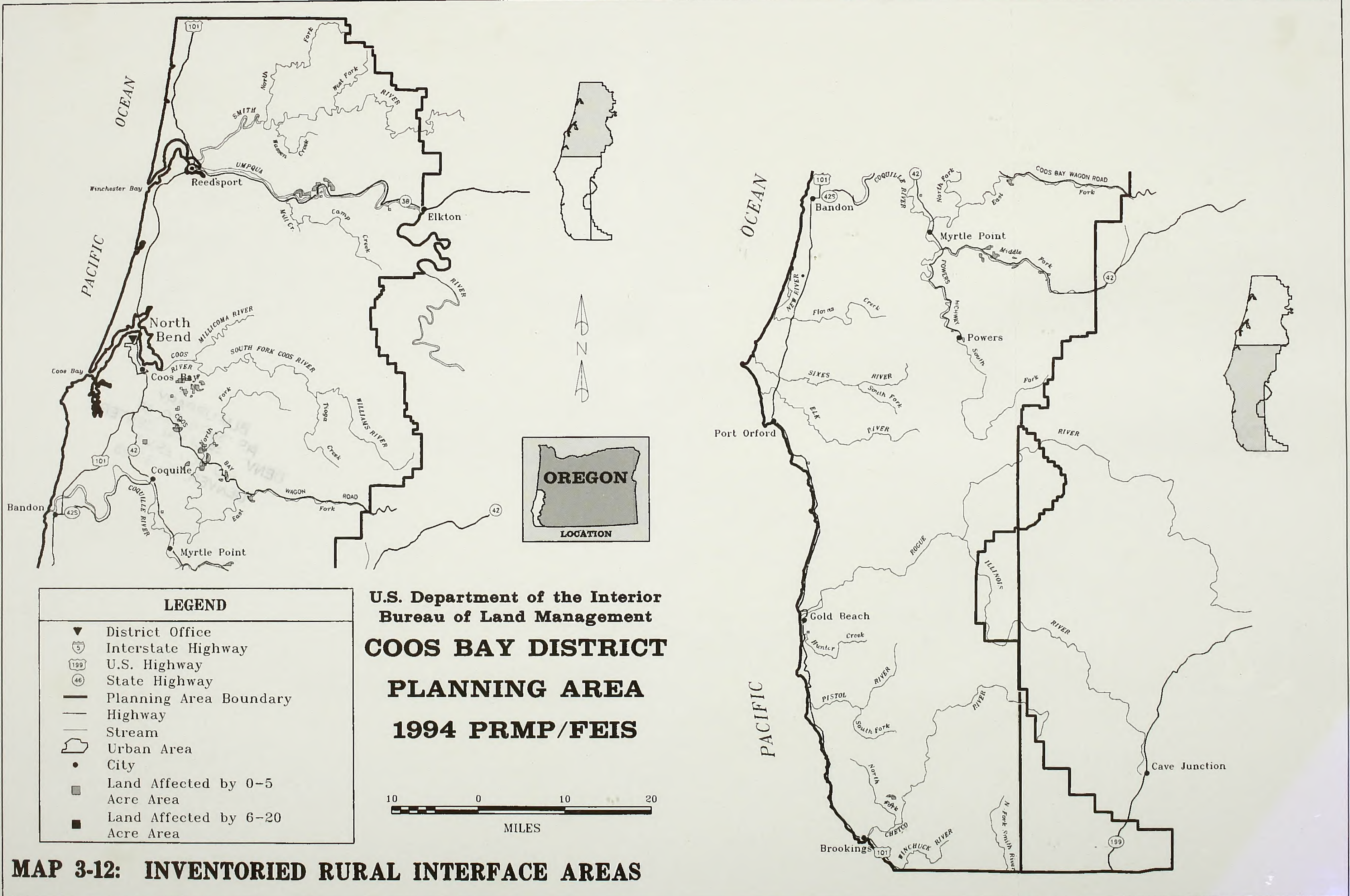
- ▼ District Office
- ⬇ Interstate Highway
- ⬇ U.S. Highway
- ⬇ State Highway
- Planning Area Boundary
- Highway
- Stream
- ▭ Urban Area
- City

**U.S. Department of the Interior
Bureau of Land Management**

**COOS BAY DISTRICT
PLANNING AREA
1994 PRMP/FEIS**



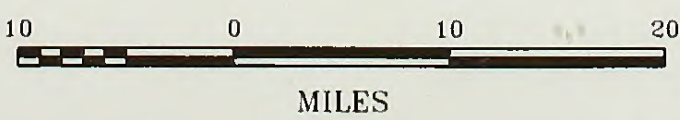
MAP 3-11: Oil and Gas Potential



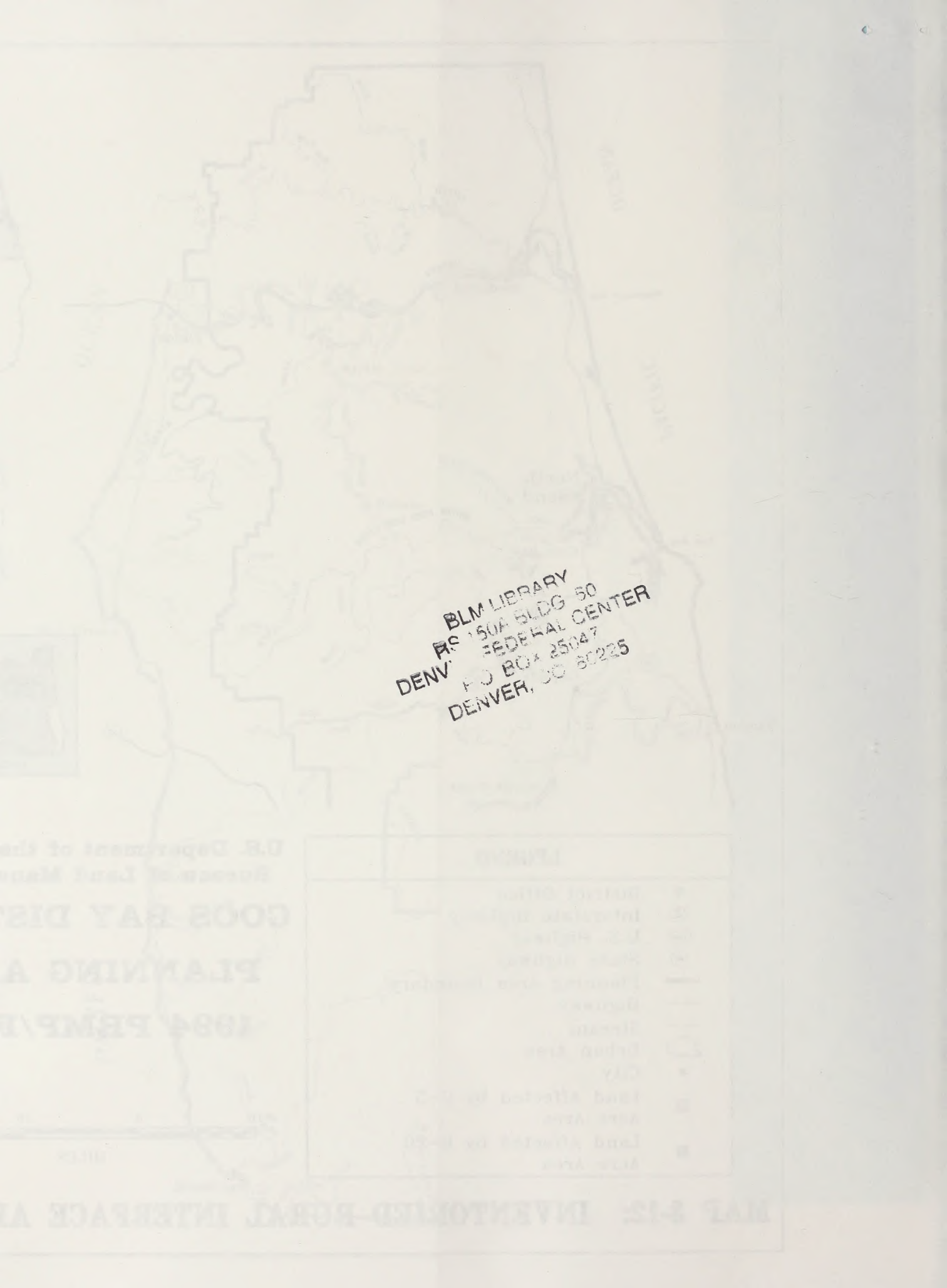
LEGEND

- ▼ District Office
- 5 Interstate Highway
- 199 U.S. Highway
- 46 State Highway
- Planning Area Boundary
- Highway
- Stream
- Urban Area
- City
- Land Affected by 0-5 Acre Area
- Land Affected by 6-20 Acre Area

**U.S. Department of the Interior
Bureau of Land Management
COOS BAY DISTRICT
PLANNING AREA
1994 PRMP/FEIS**



MAP 3-12: INVENTORIED RURAL INTERFACE AREAS



BLM LIBRARY
RS 150A BLDG 50
DENV FEDERAL CENTER
PO BOX 25047
DENVER, CO 80225

Legend	Description
■	Land affected by 10-2
■	State Area
■	Land affected by 10-10
■	City
■	Private Area
■	Stream
■	Boundary
■	Planning Area Boundary
■	State Highway
■	U.S. Highway
■	Interstate Highway
■	Boundary Other

U.S. Department of the Interior
Bureau of Land Management
GOOS BAY DISTRICT
PLANNING AREA
1984 PRINT
MAP 8-12 INVENTORIED-BORAL INTERFACE AREA

ER'S CARD

66 1994 v.4
of Land
Coos Bay
District proposed
management plan,

OFFICE	DATE RETURNED

(Continued on reverse)

QH 76.5 .07 C66 1994 v.4
U. S. Bureau of Land
Management. Coos Bay
Coos Bay District proposed
resource management plan.

BLM LIBRARY
RS 150A BLDG. 50
DENVER FEDERAL CENTER
P.O. BOX 25047
DENVER, CO 80225

