



326
378

0 1 2 3 4 5 6 7 8 9 10 11 12 13 14 15 16 17 18 19 20

始







北海

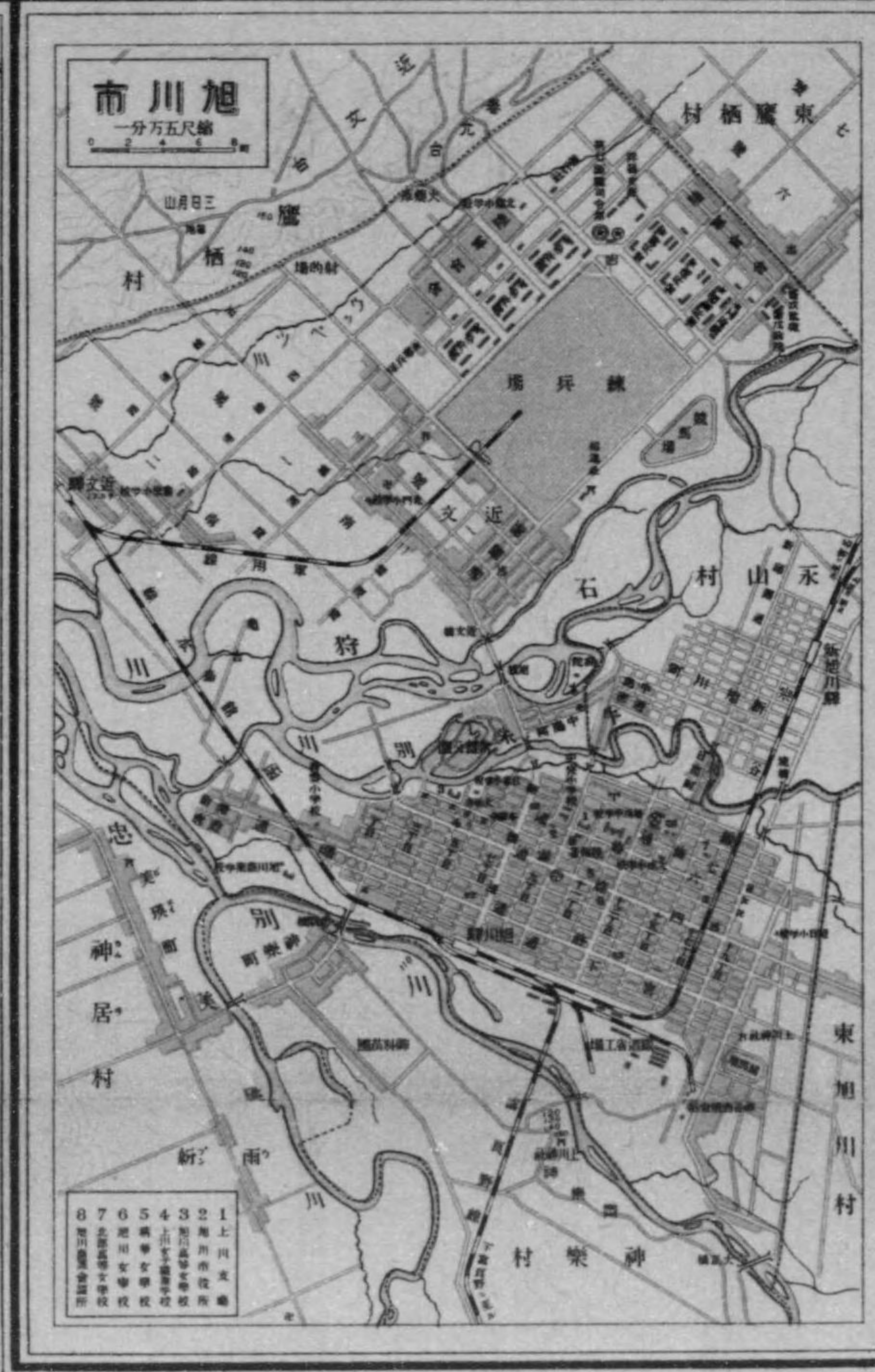
縮
50 60 70 80
= 1:200000

144°


45°

旭川市

一分五尺縮



145°



141°

142°

143°

144°

145°

50°

49°

48°

47°

46°

50°

49°

48°

47°


46°




143°

144°

北 海 道 詳 圖




一分萬六尺縮



(北ノメ百ハ緯点部低)ク幅ノ線一ニ北ノメ百ニ每ハ緯高等

45

海 道 一 六 方

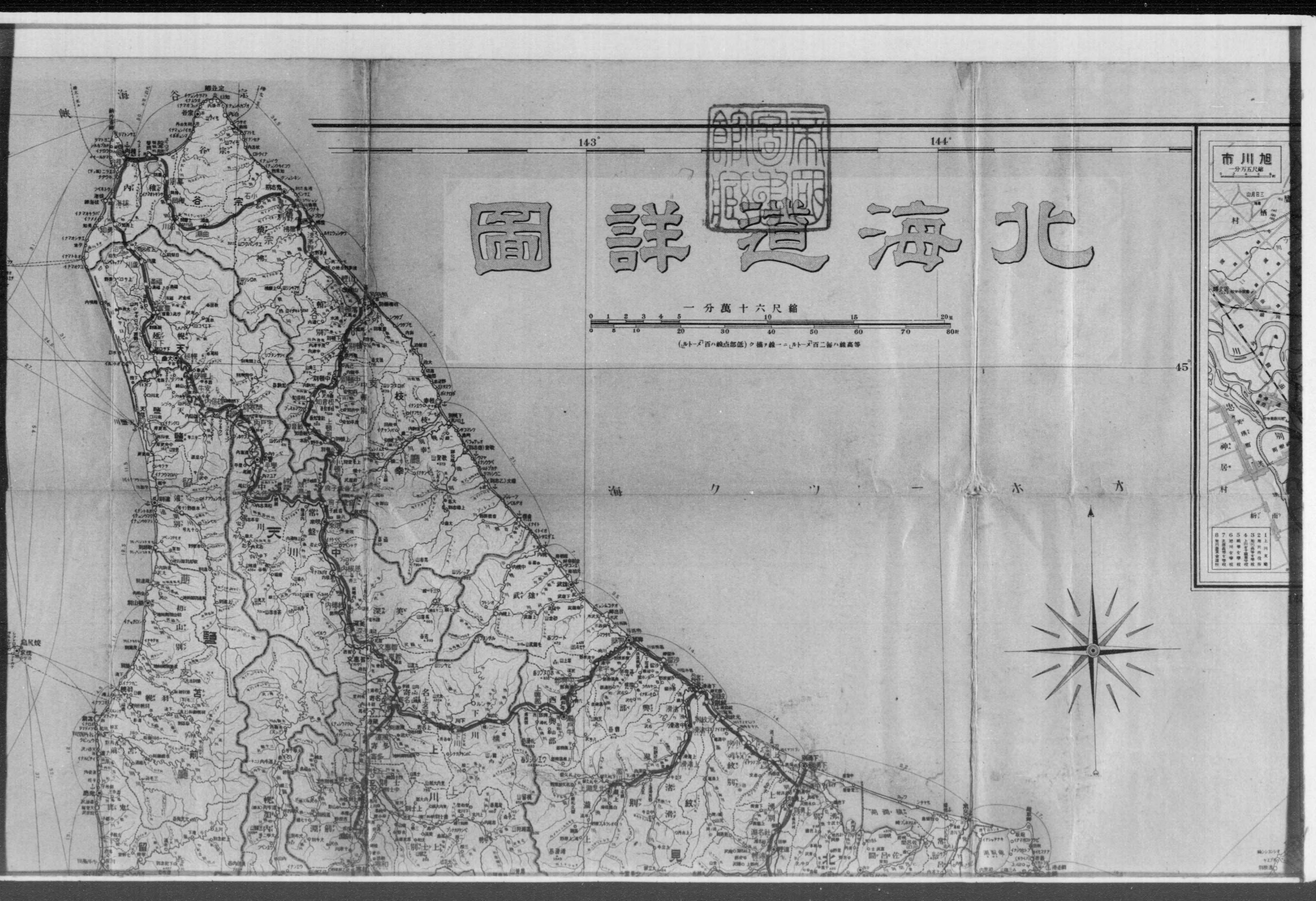


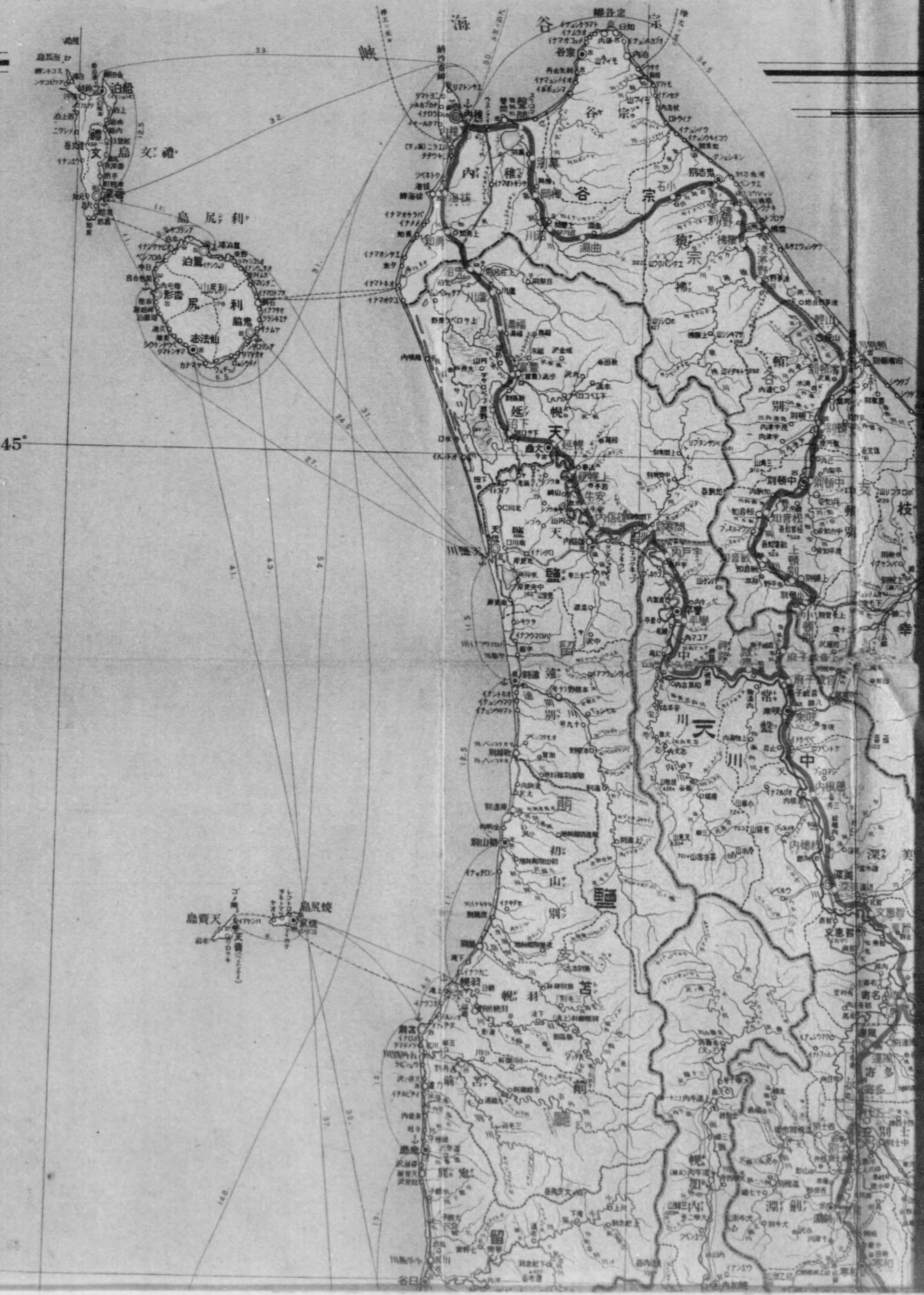
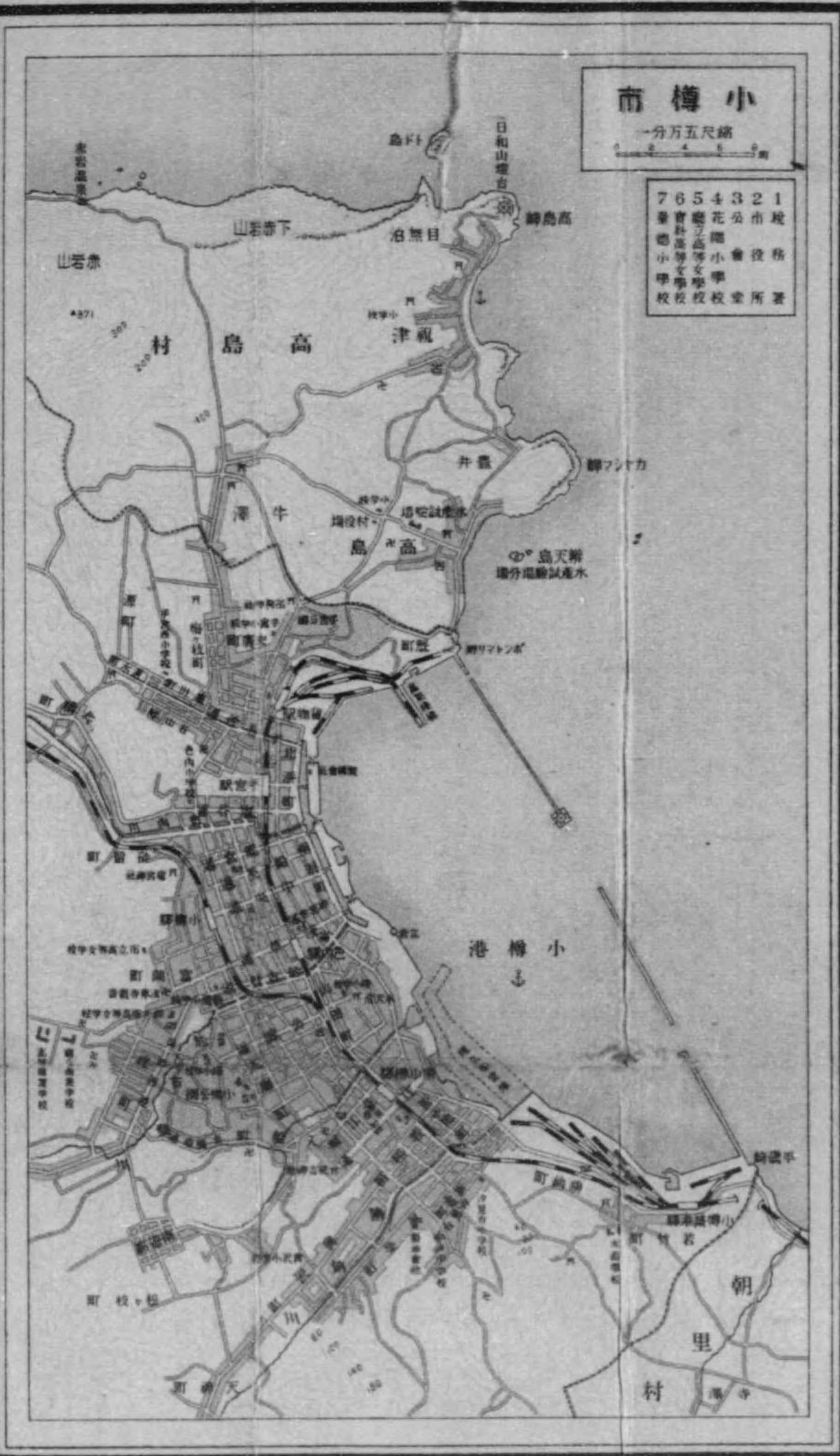
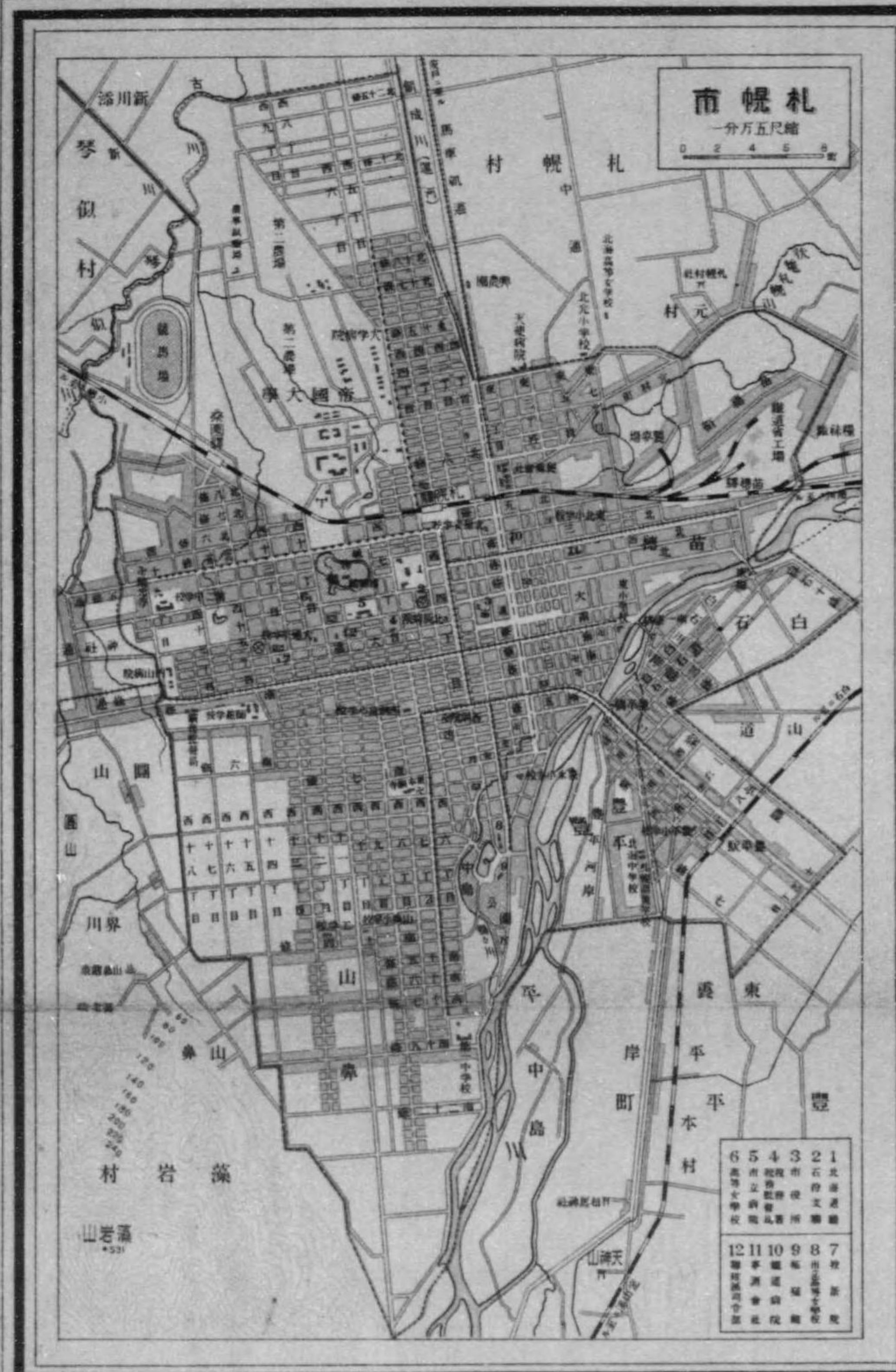
旭川市

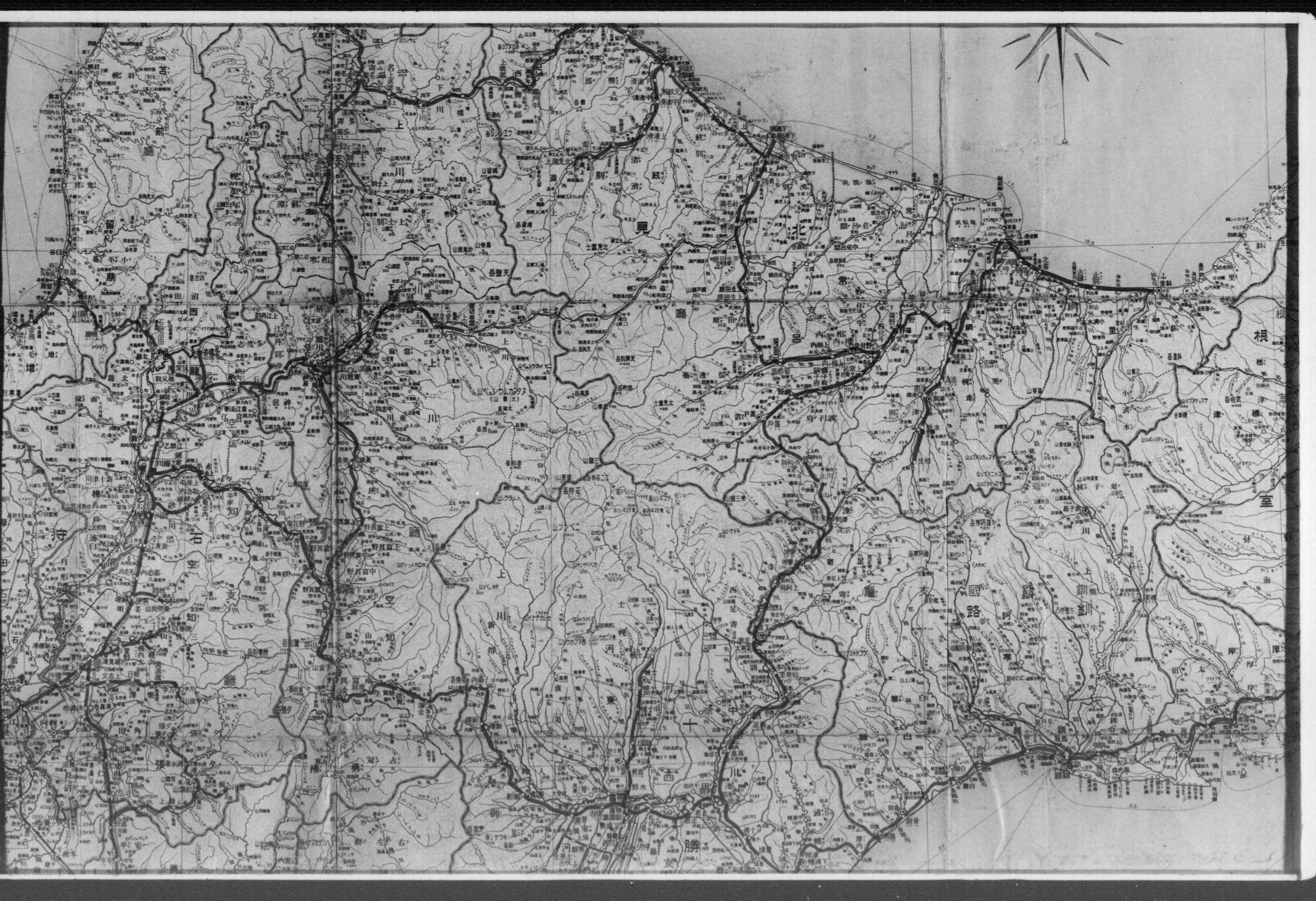
一分五尺縮



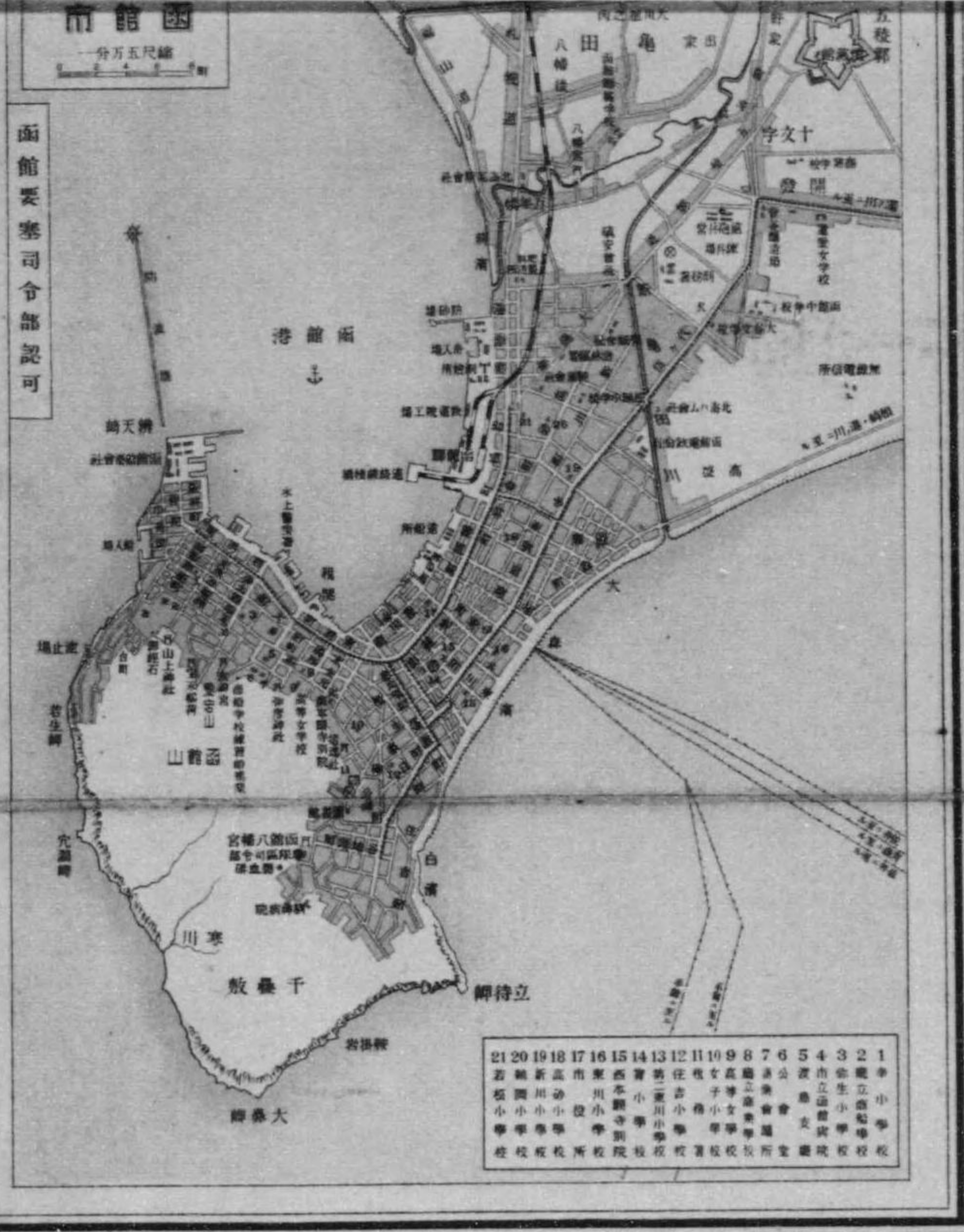
8	7	6	5	4	3	2	1
1	2	3	4	5	6	7	8







函館要塞司令部認可

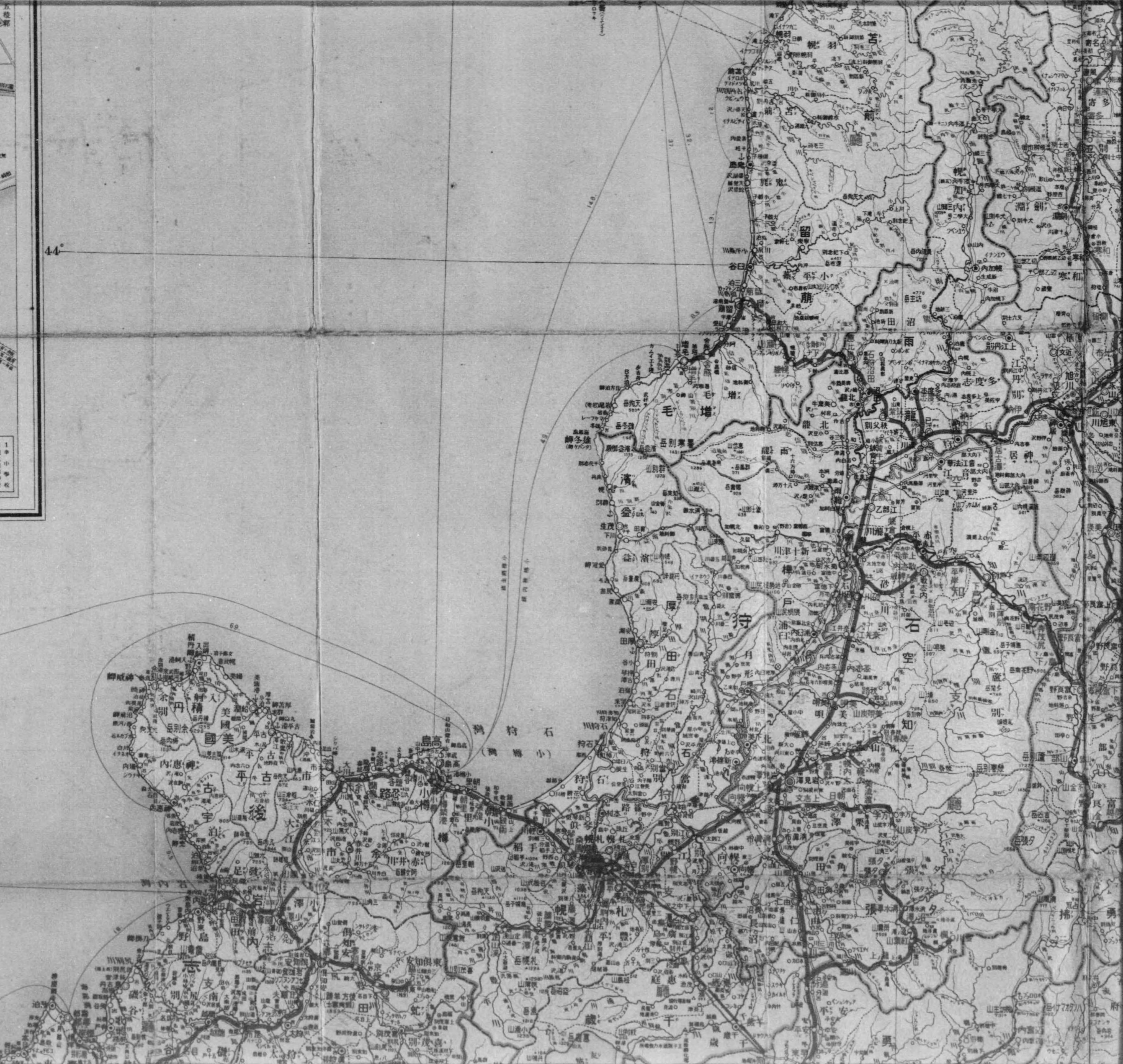


21	20	19	18	17	16	15	14	13	12	11	10	9	8	7	6	5	4	3	2	1
函館	函館	函館	函館	函館	函館	函館	函館	函館	函館	函館	函館	函館	函館	函館	函館	函館	函館	函館	函館	函館

44°

140°

43



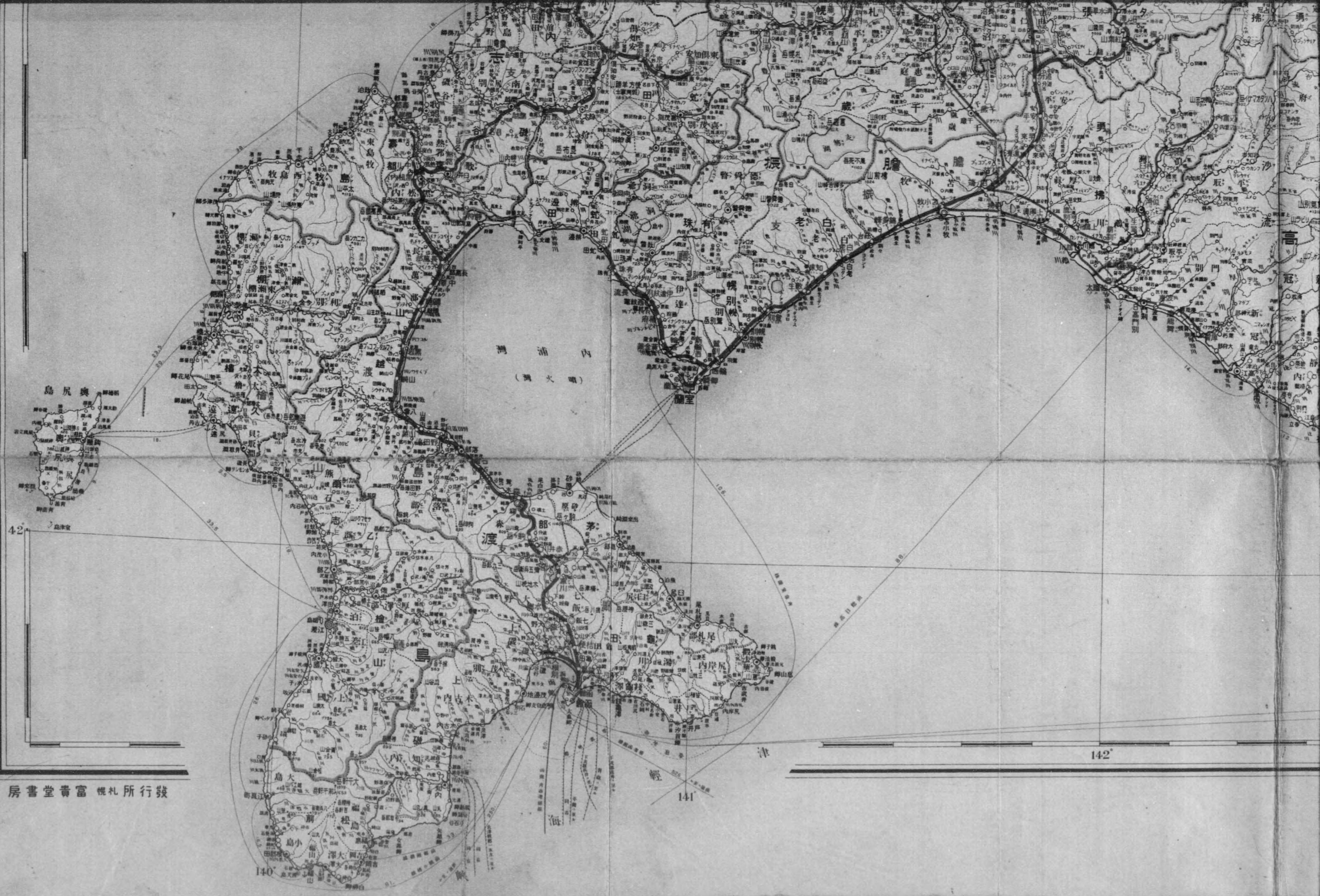
大正十五年八月十五日改訂

大正十五年八月十五日改版發行



著作兼發行者 中村信以

印刷者 小林又七

印刷所 小林印刷所



房書堂青富 櫻札所行發



326
378

終