

24-325



1200501239121

24


325

大日本
帝國
大隅國諸嶋土性圖

農商務省鑛山局編


完

帝國圖書館



始





12930'

50'

島毛馬
MAGESHIMA



草草
AKIJIMA

30'
50'

12930'

種

子

40'

30'
50'

島

SHISHIMA

↑↑
KESHIMA

草草馬

AL GEOLOGICAL SURVEY OF JAPAN



日本帝國農學地質圖

Agronomic Map

of the

Parts of Osumi Province

by

G. HAYAKAWA

The Geological Distribution based on the Reconnaissance.

50th year of Meiji (1897)

129°30'

30'
50'

30'
50'

島垣草
KUSAGAKIJIMA

129°30'

130'

10'


20'

30'
50'

島竹
TAKESHIMA

島青石
IOGASHIMA

IMPERIAL GEOLOGICAL SURVEY OF JAPAN



帝國關西諸島土性圖

Agronomic Map

of the

Insular Parts of Ōsumi Prov

by

G. HAYAKAWA

The Geological Distribution based on the Reconnaissance.

50th year of Meiji (1887)

130°



30'

50'

130°

30'
50'



中
SHIMA

IMPERIAL GEOLOGICAL SURVEY OF JAPAN

130

新 國 々 諸 島 土 性 圖

Agronomic Map

of the

Insular Parts of Ōsumi Province

by

G. HAYAKAWA

The Geological Distribution based on the Reconnaissance.

5th year of Meiji (1872)

30

50

130

30
50



中
OSHIMA

40'

50'

130'

島原平



30'

島原平

島之中
NAKANOSHIMA



30'
50'

島原平



10

50

130



30

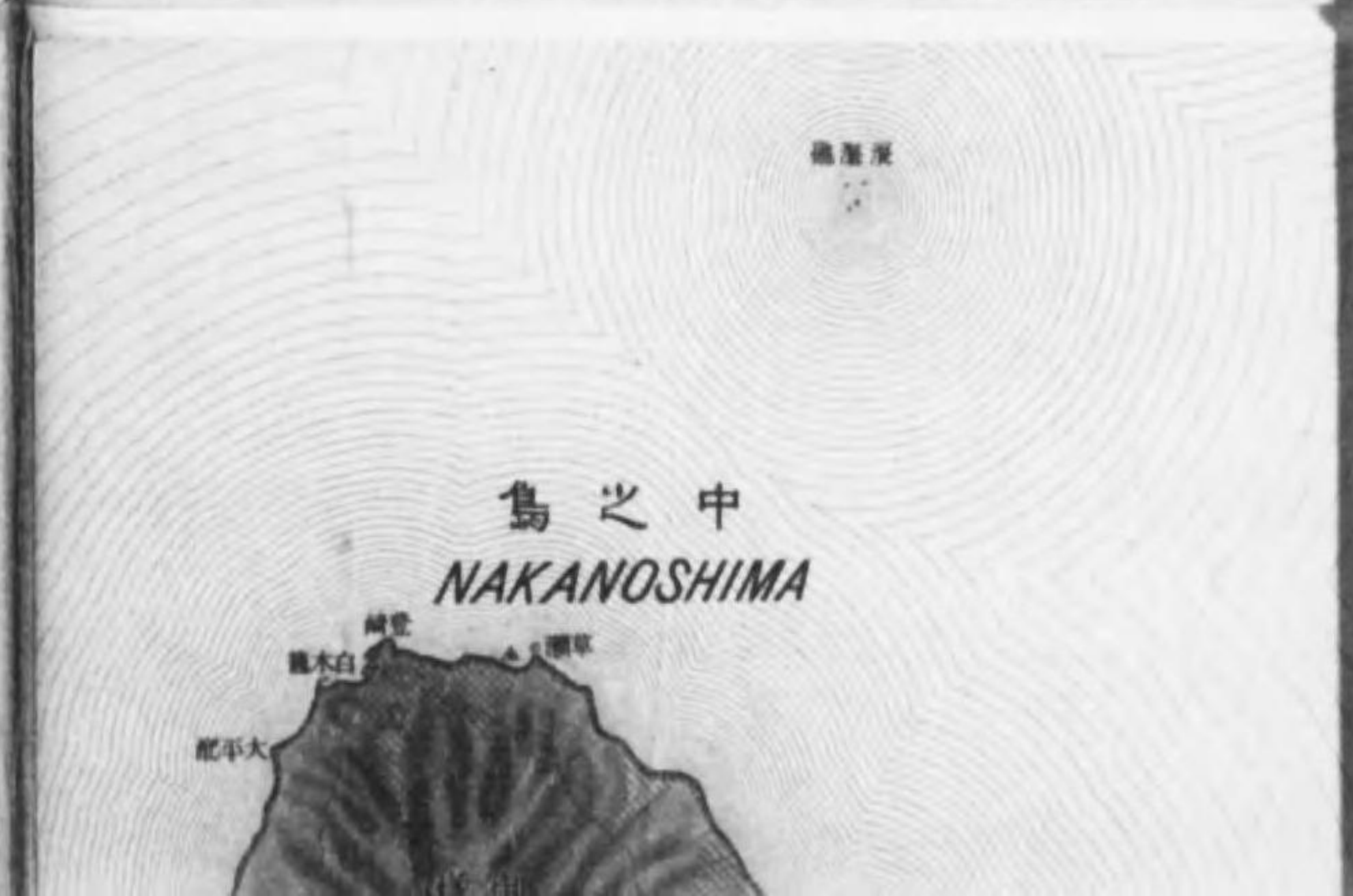



鵜之島



30

50







↑↑
TAKESHIMA

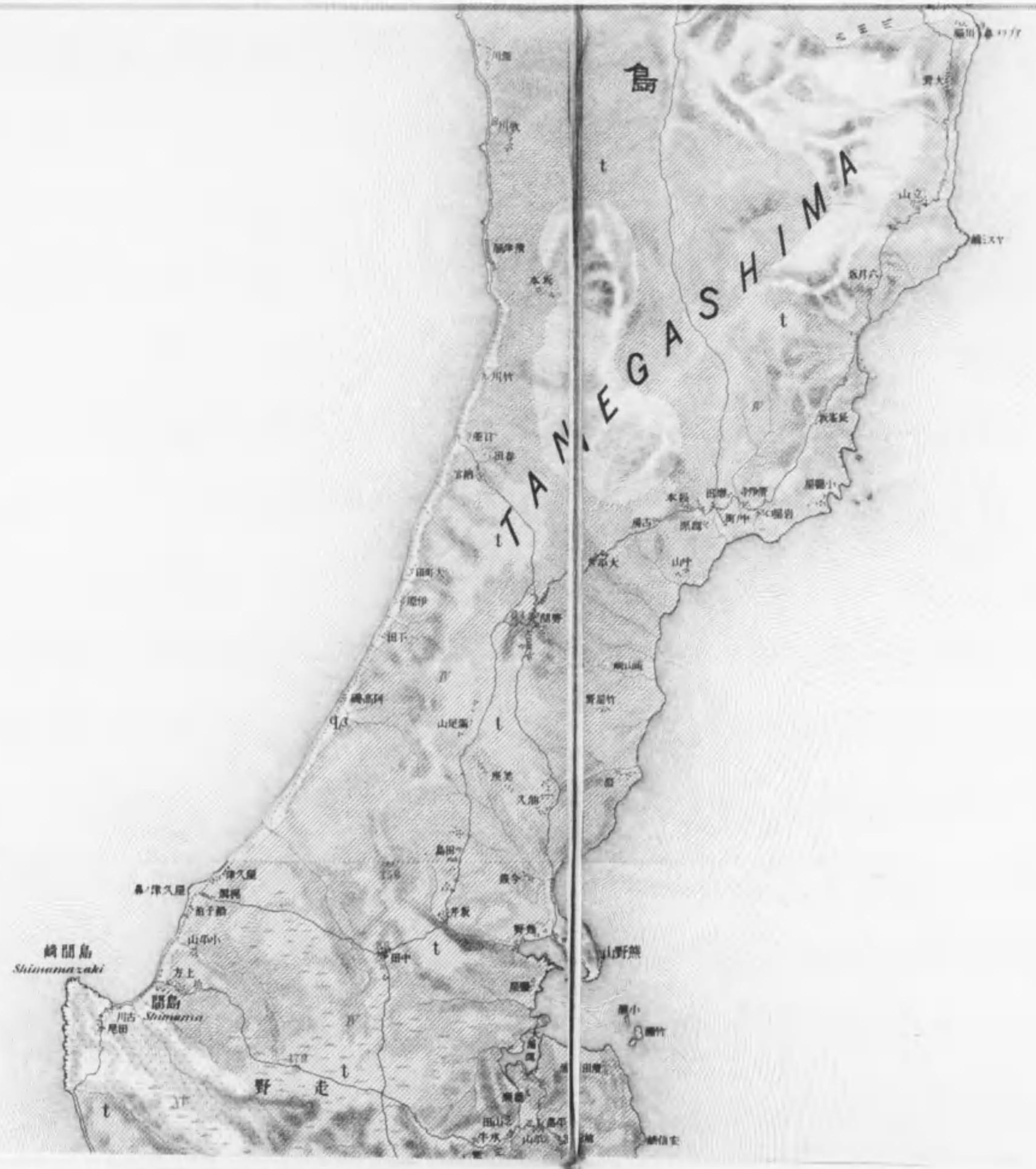


30
50

40

30'

30'



崎早
Shimazaki

崎森門
Kafokurozaki



露光量違いの為重複撮影

10'

20'

30'
50'

島香原
IŌGASHIMA



島竹
TAKESHIMA



10'

20'

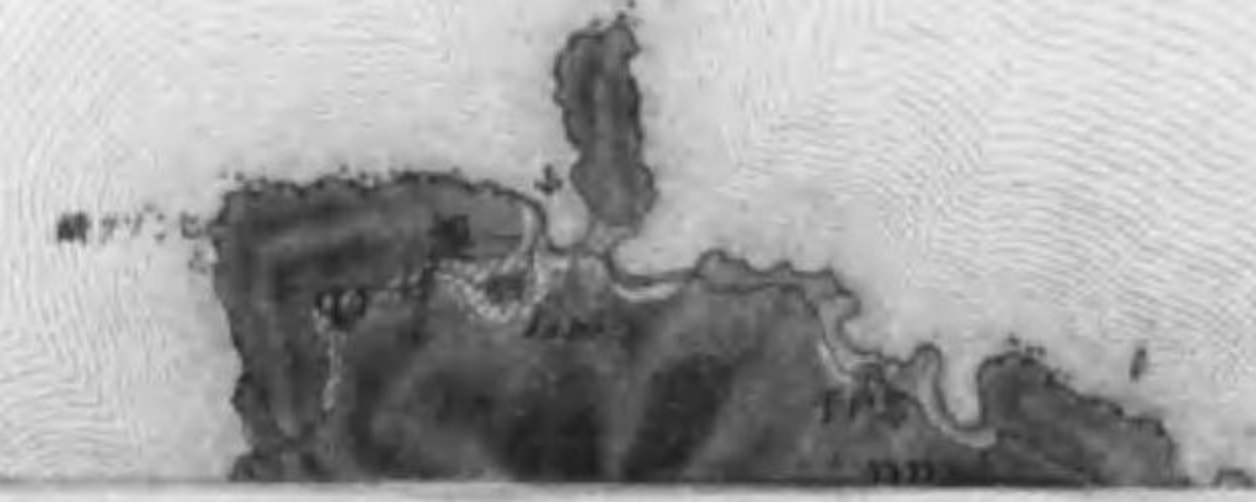
30'

20'

30'

40'

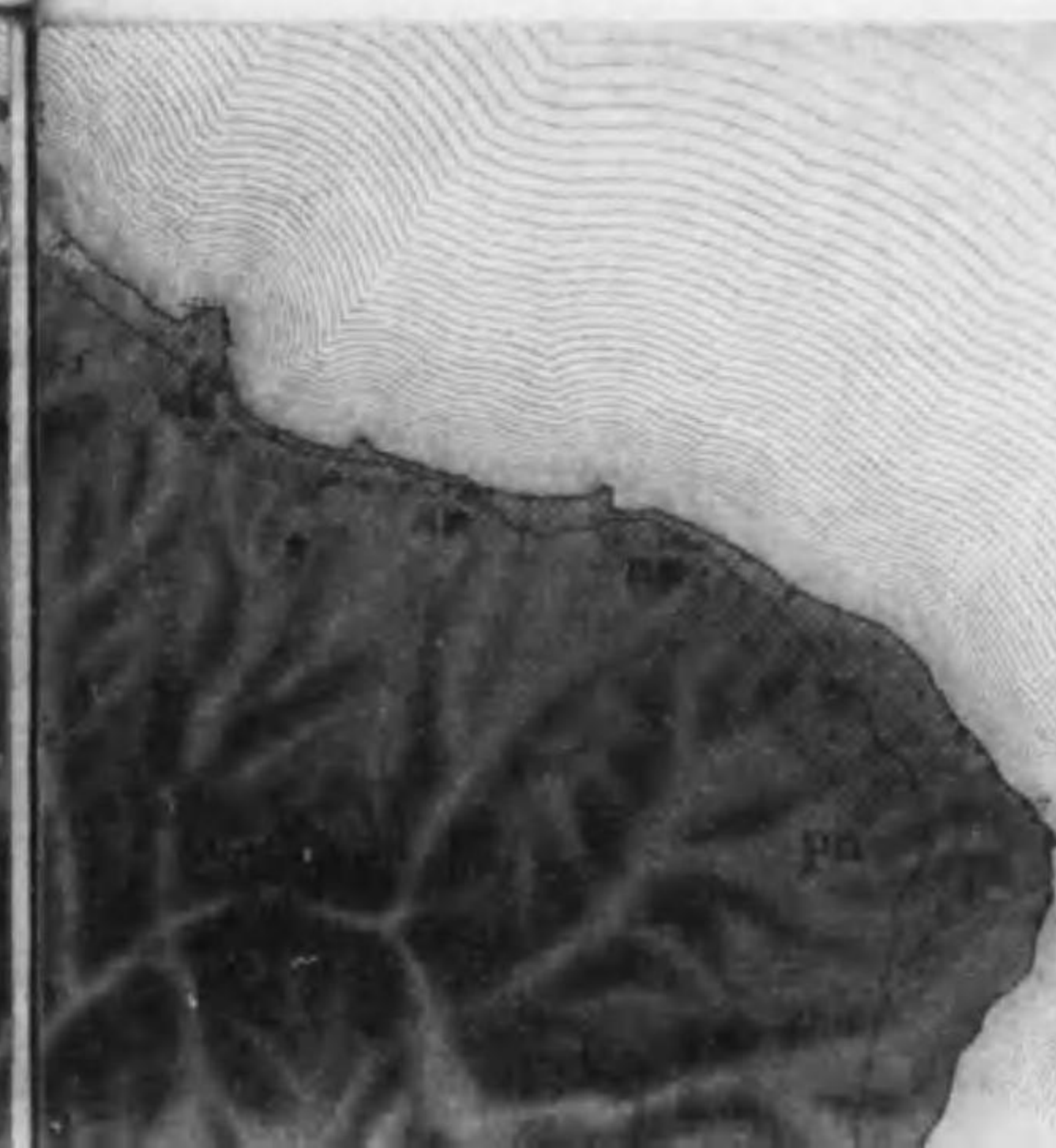
島善矢
Yahazutsuki



島田永
Shimada no



島早
Shimaya no



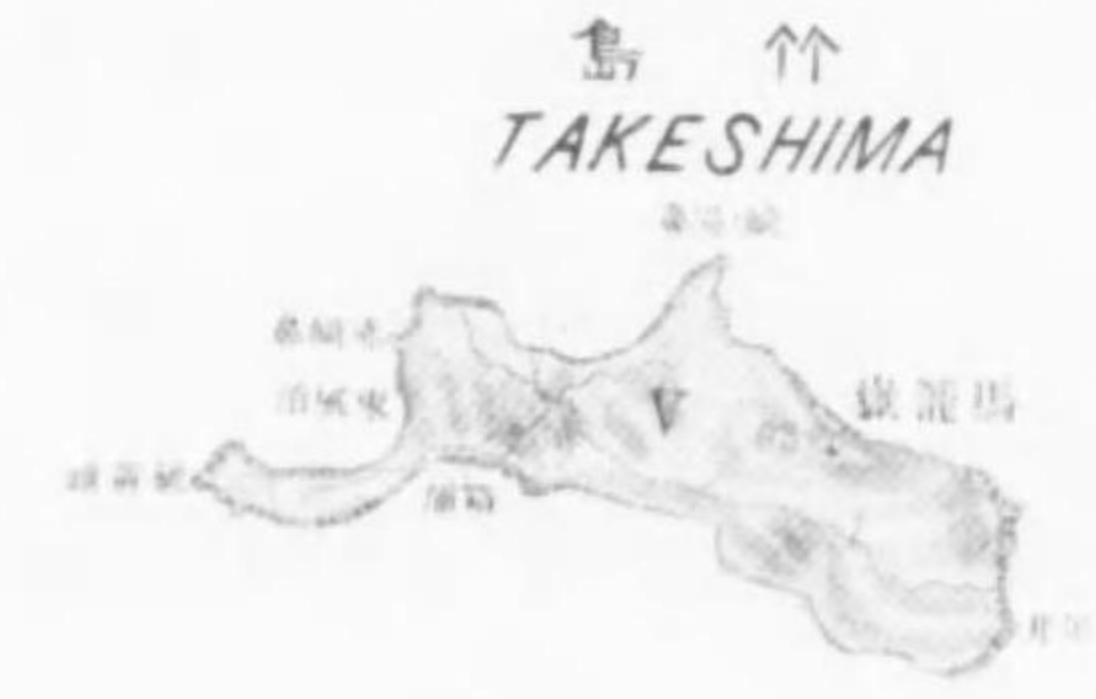
島間
Shimazuma



10

20

30



10

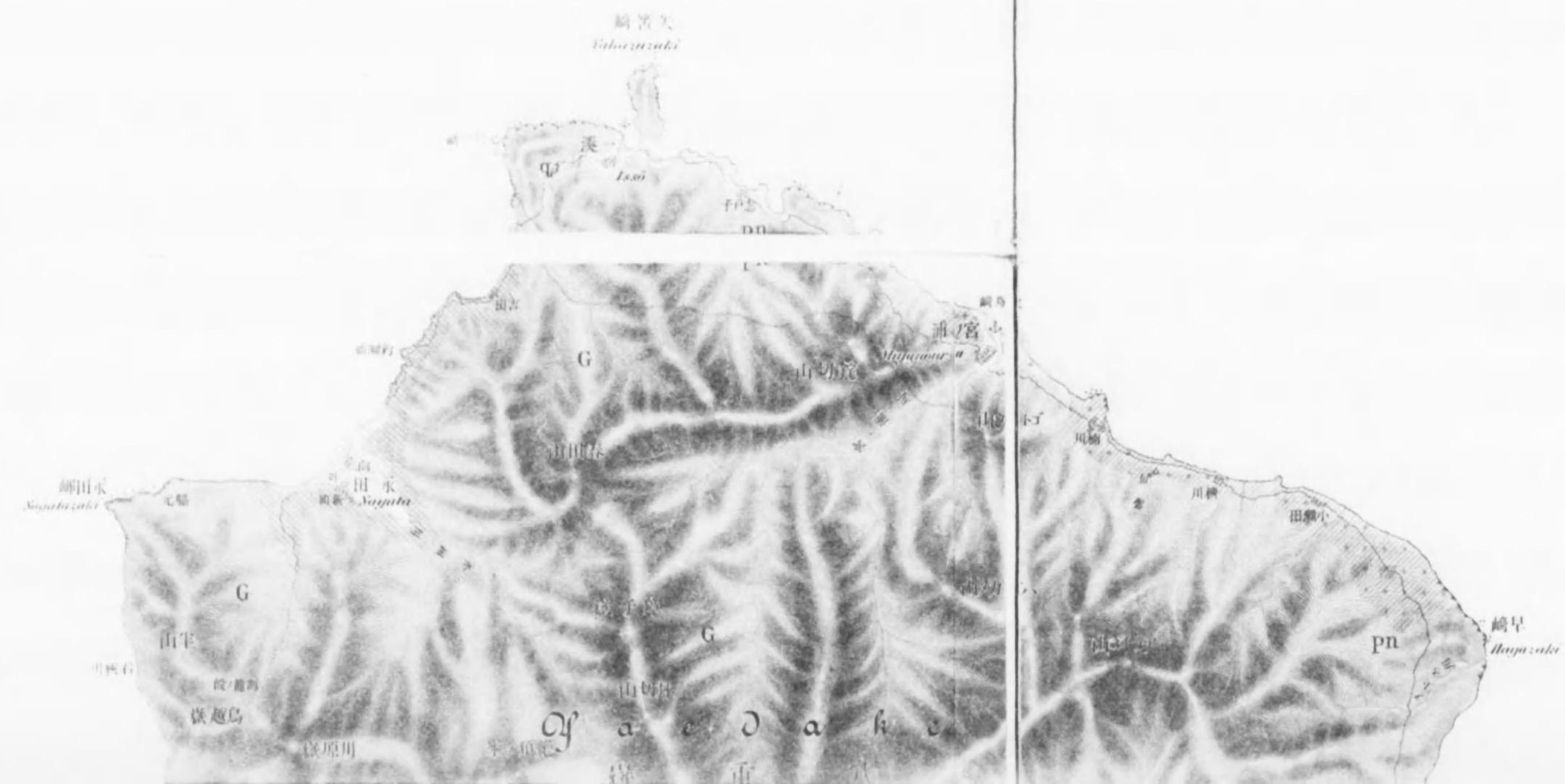
20

30

20

30

10



MA

島竹

50'


130°

10'

30'
50'



巖冠



巖冠

50'

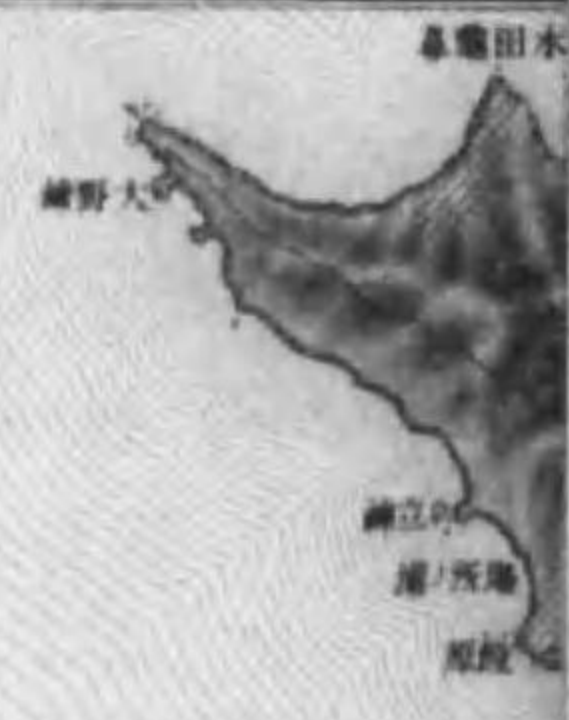
130°

10'



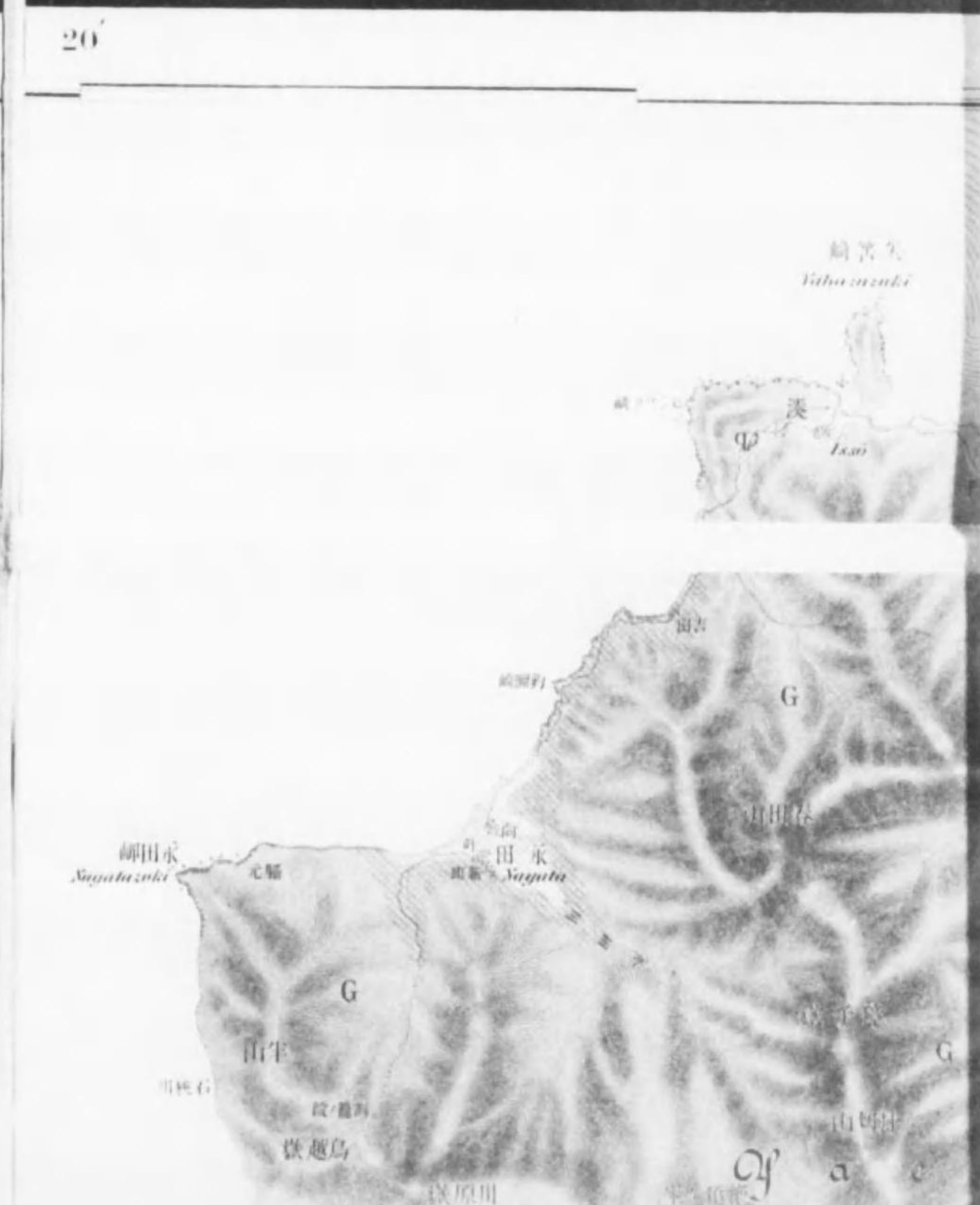

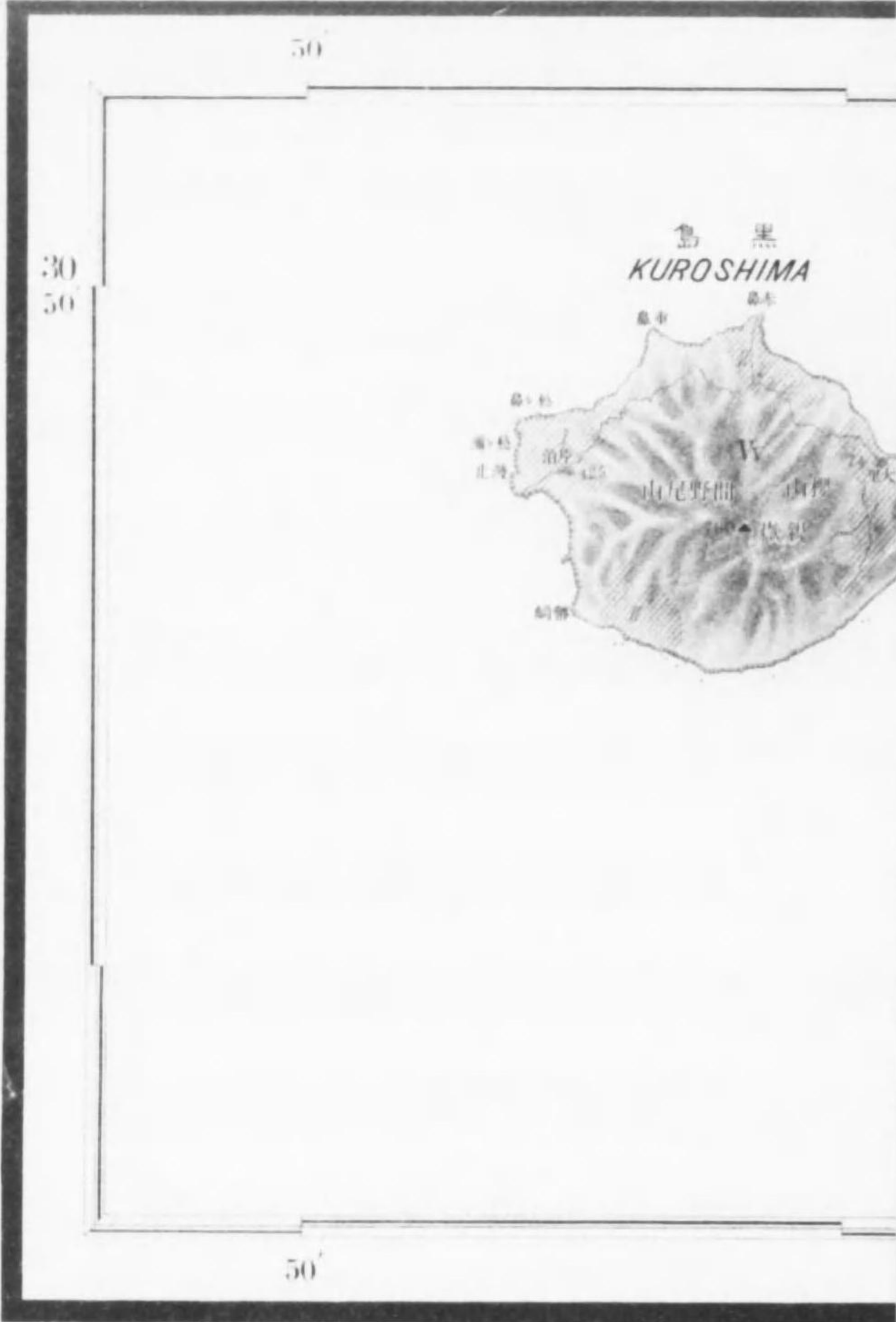
10'

20'




40'





露光量違いの為重複撮影

島之中
NAKANOSHIMA



島瀬之訪諏
SUWANOSEJIMA



40'


露光量違いの為重複撮影

島之中
NAKANOSHIMA



島瀬之訪諏

SUWANOSEJIMA



50'

10'

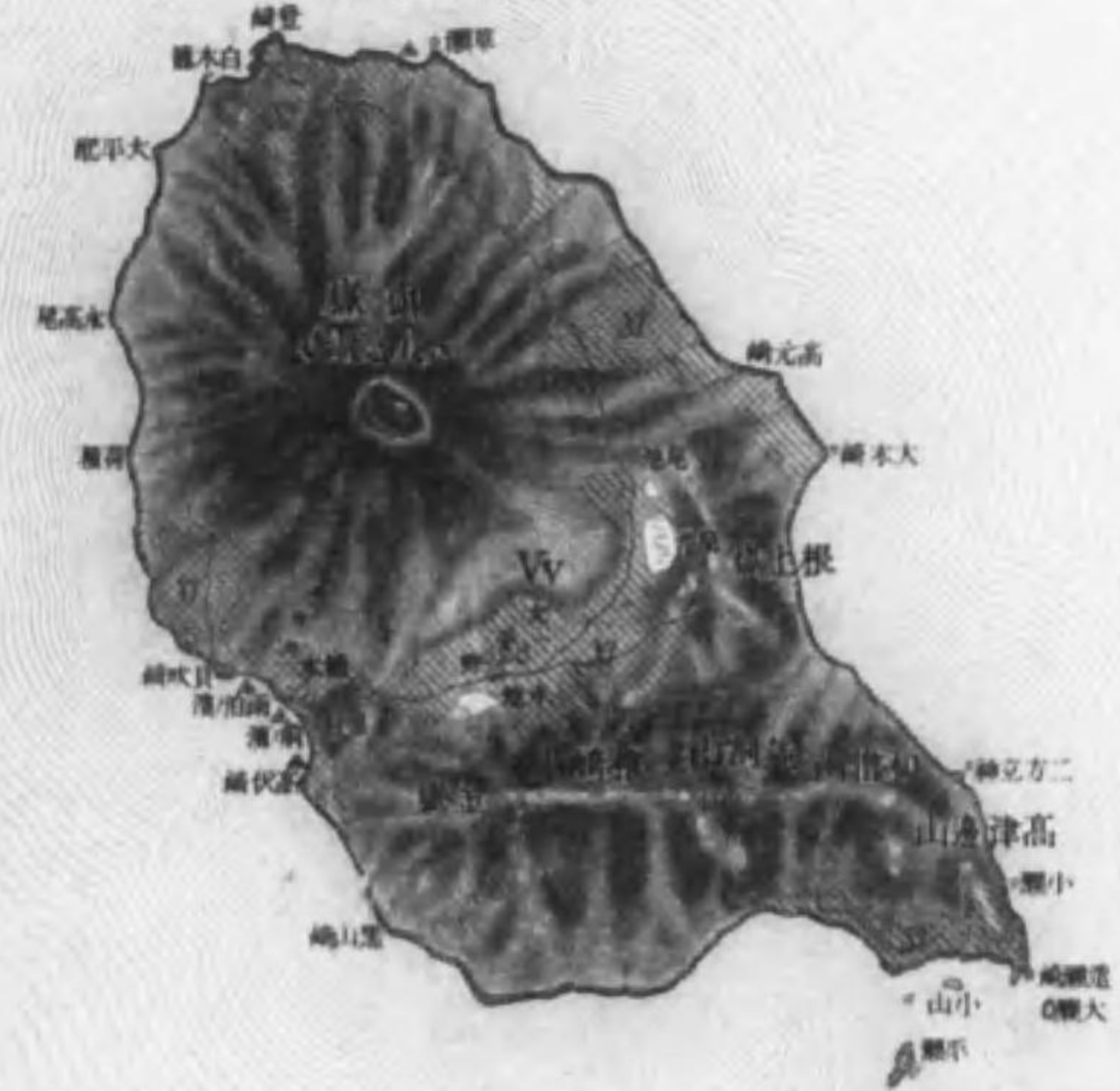
KUR

露光量違いの為重複撮影



島蛇臥

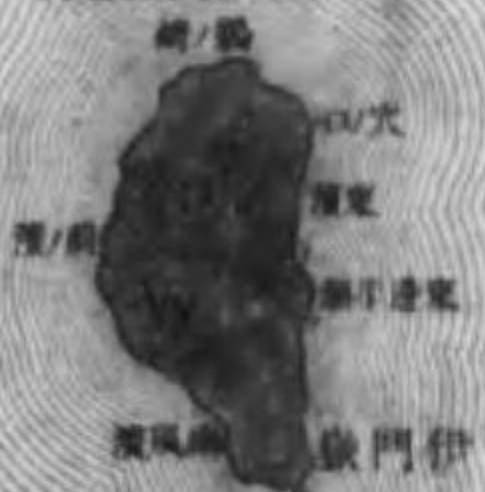
島之中
NAKANOSHIMA



50'

578
F6

島平
TAIRAJIMA




40'

島瀬之訪諏
SUWANOSEJIMA



露光量違いの為重複撮影



50'



40'

島瀬之訪諏
SUWANOSEJIMA



露光量違いの為重複撮影




50'

131'

40'

50'

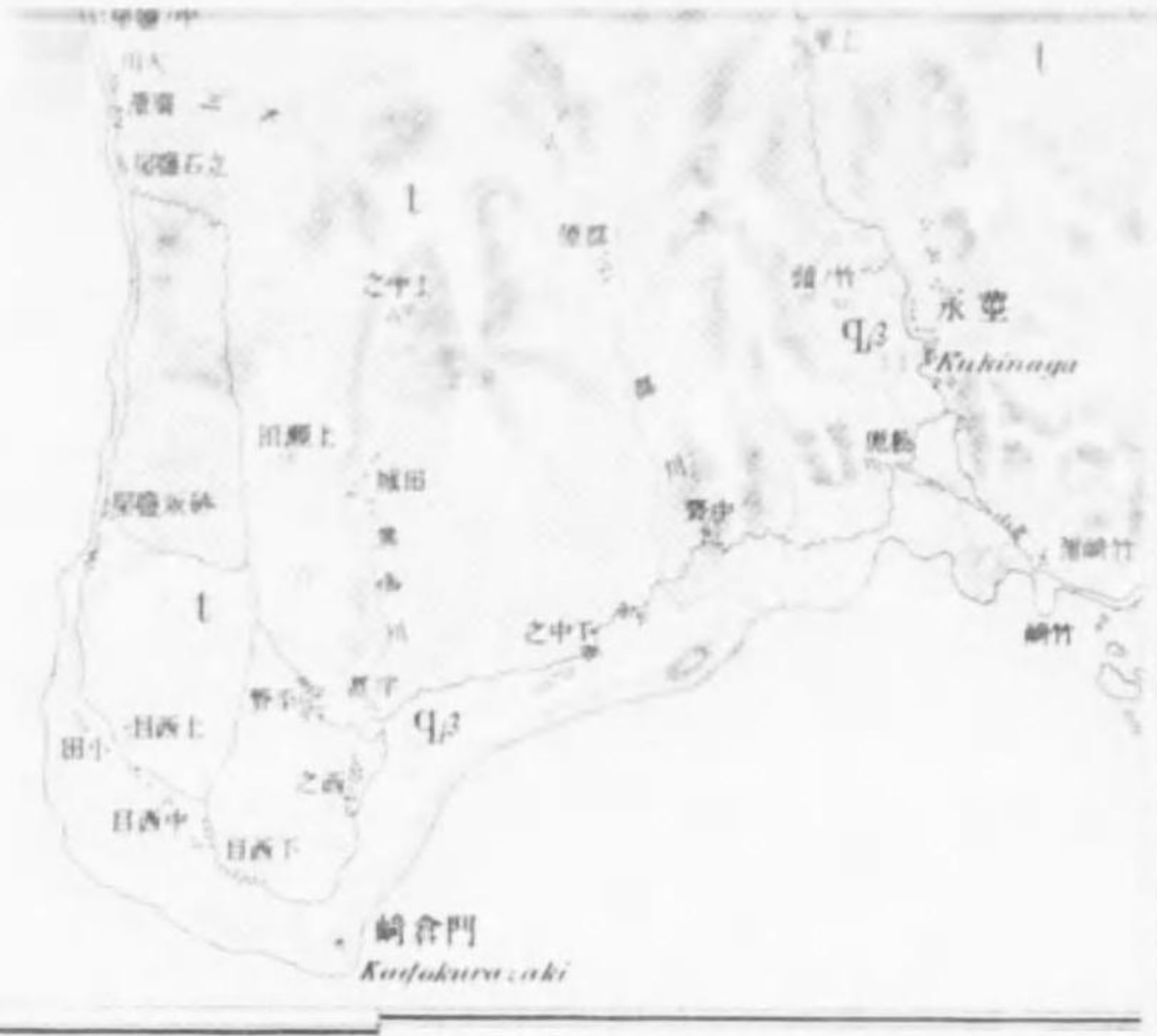
130'



30'



露光量違いの為重複撮影



50

B1

50

B30



40

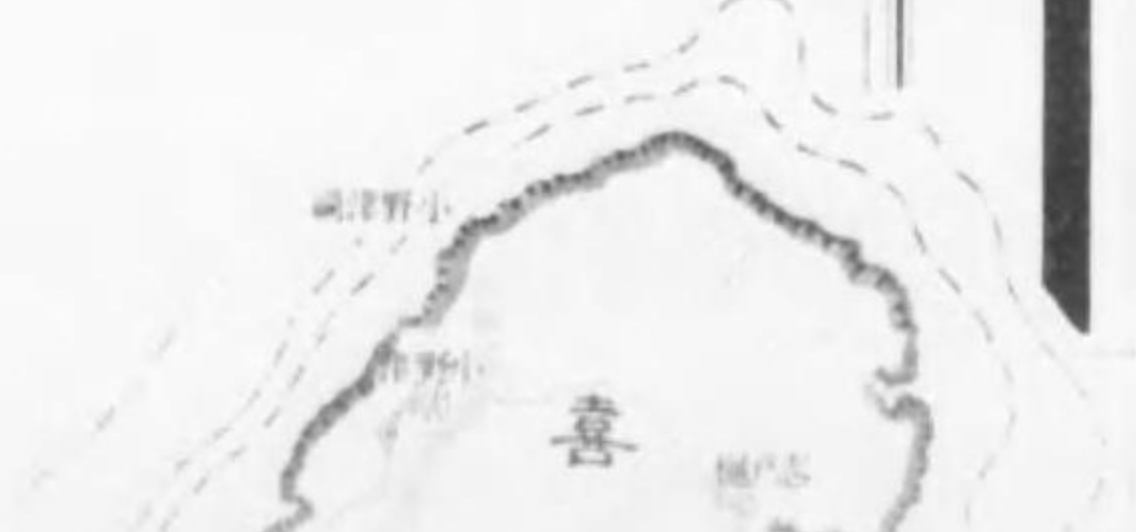
40

pn

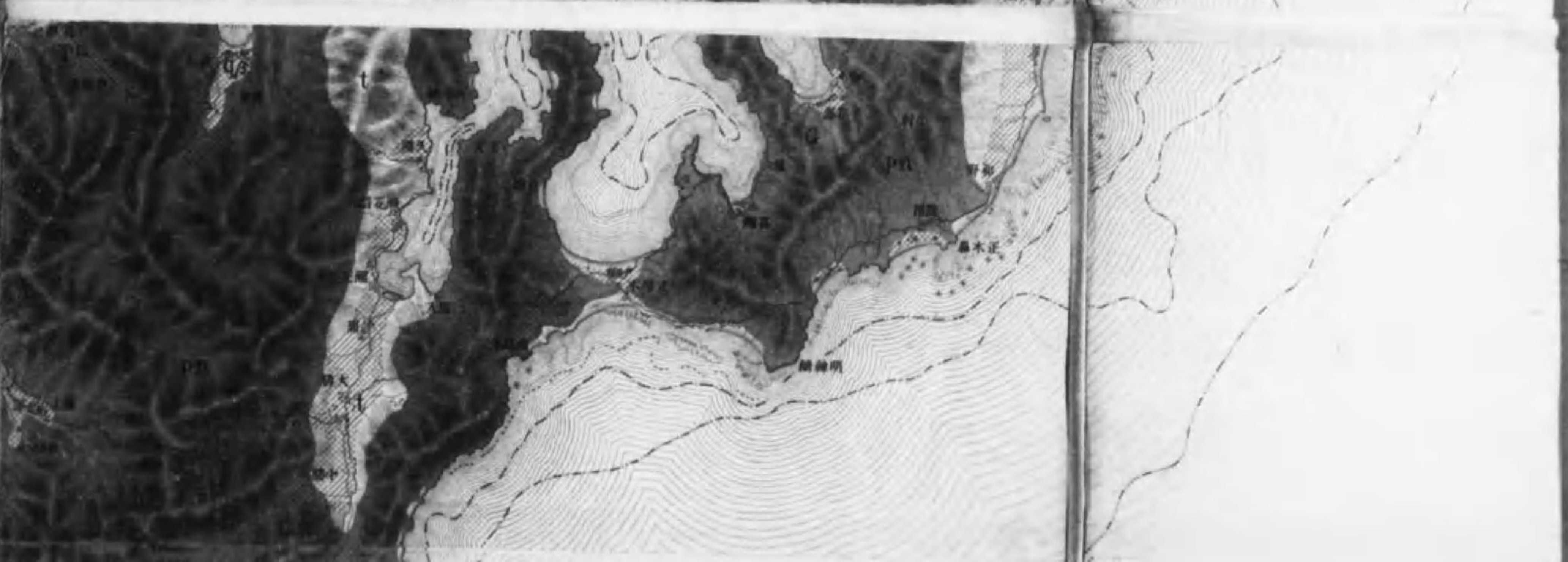
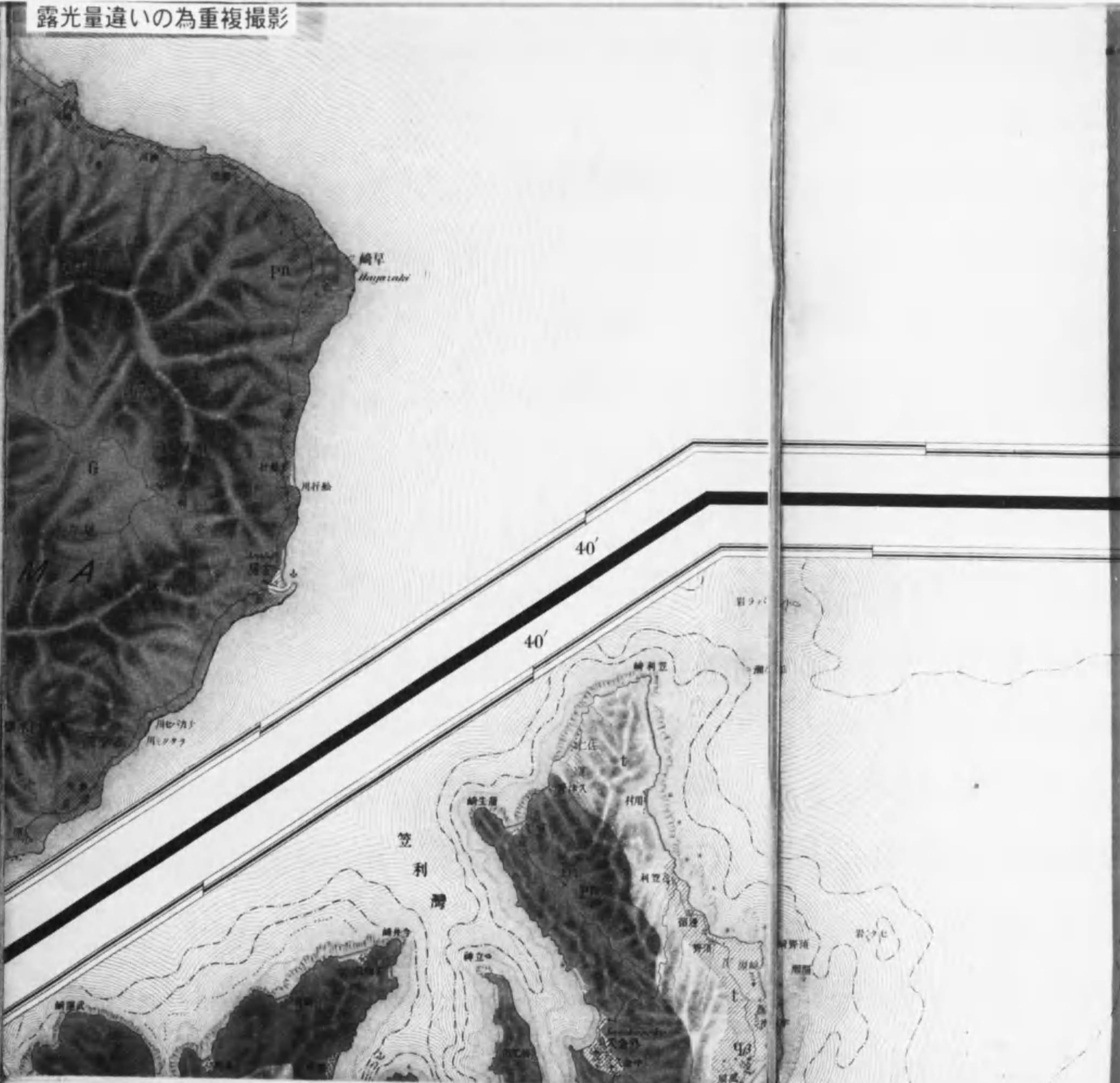
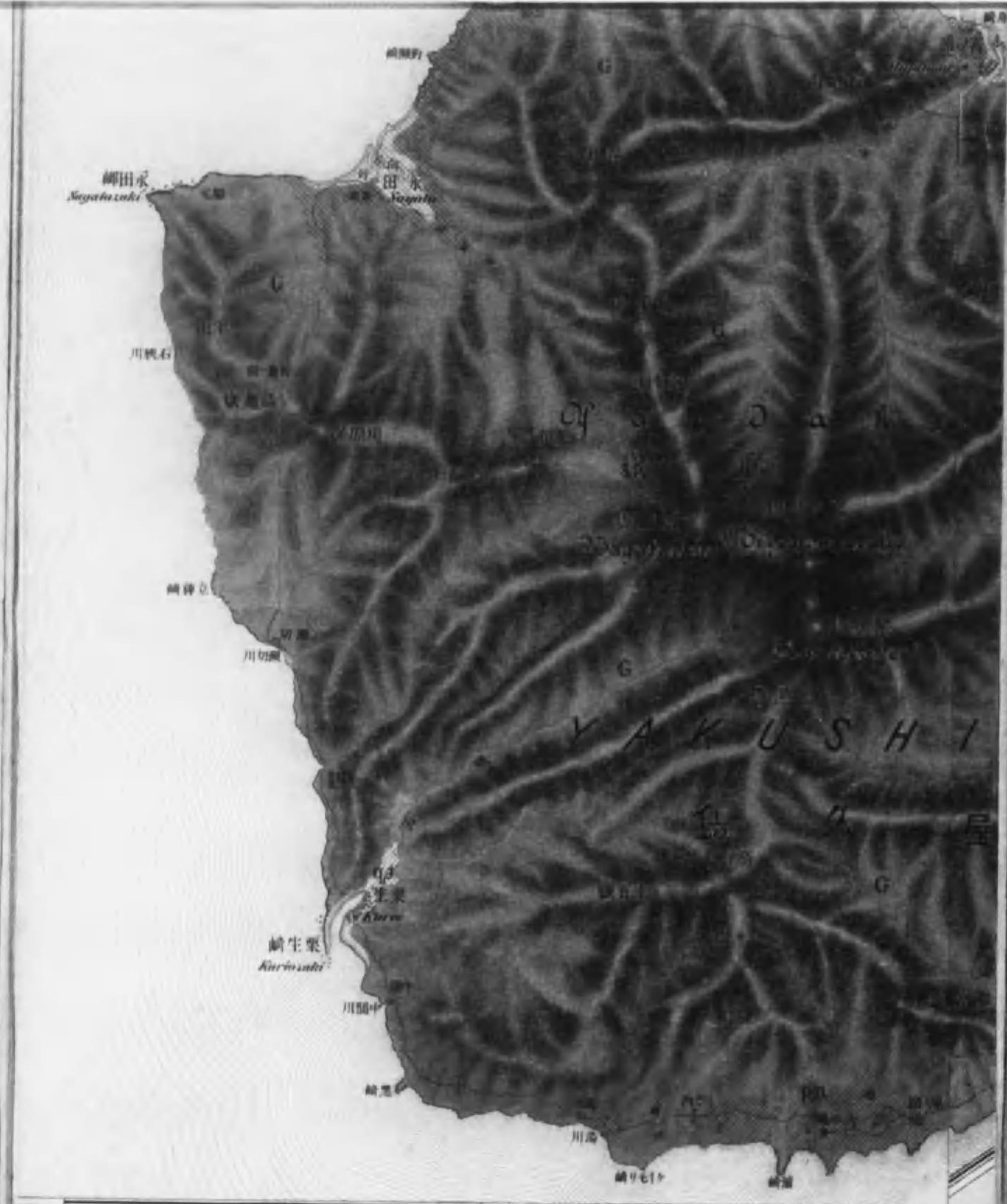
Sakuraguchi

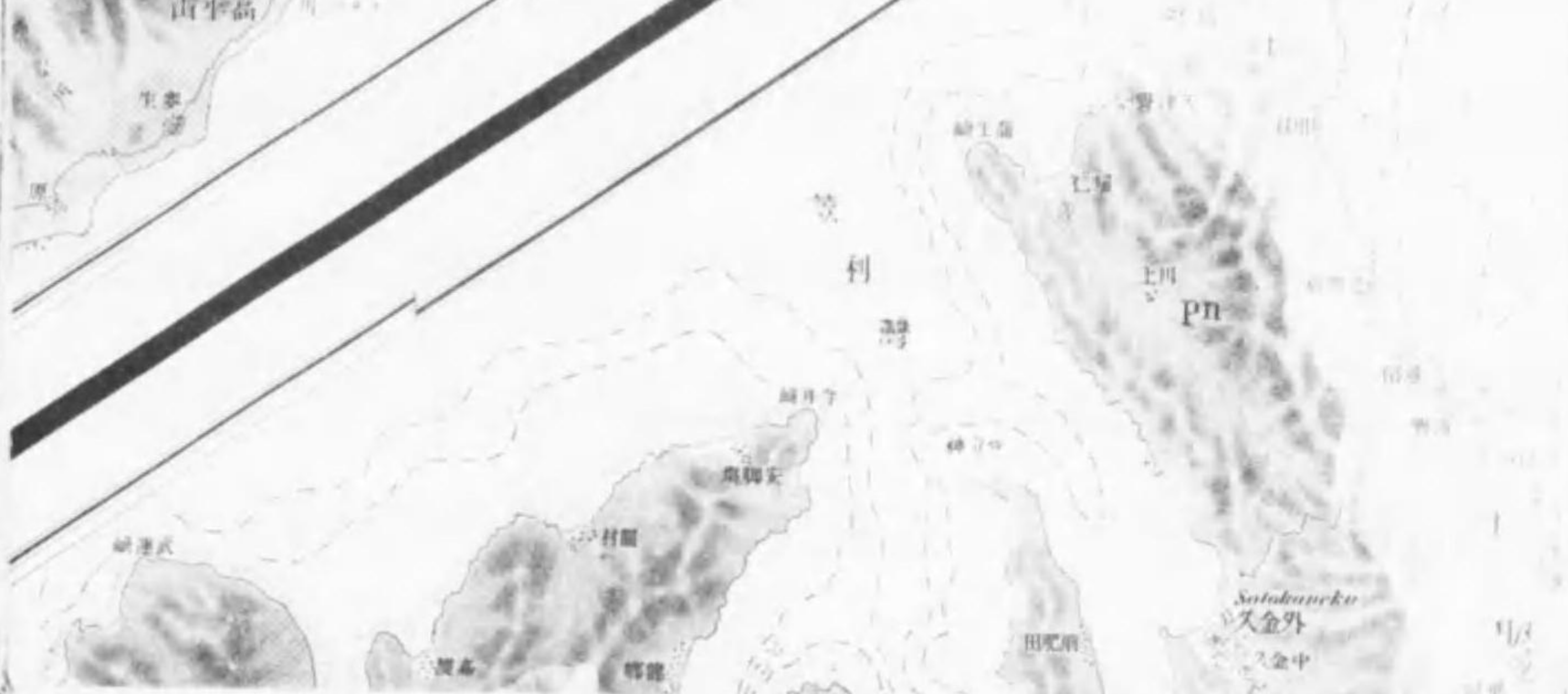
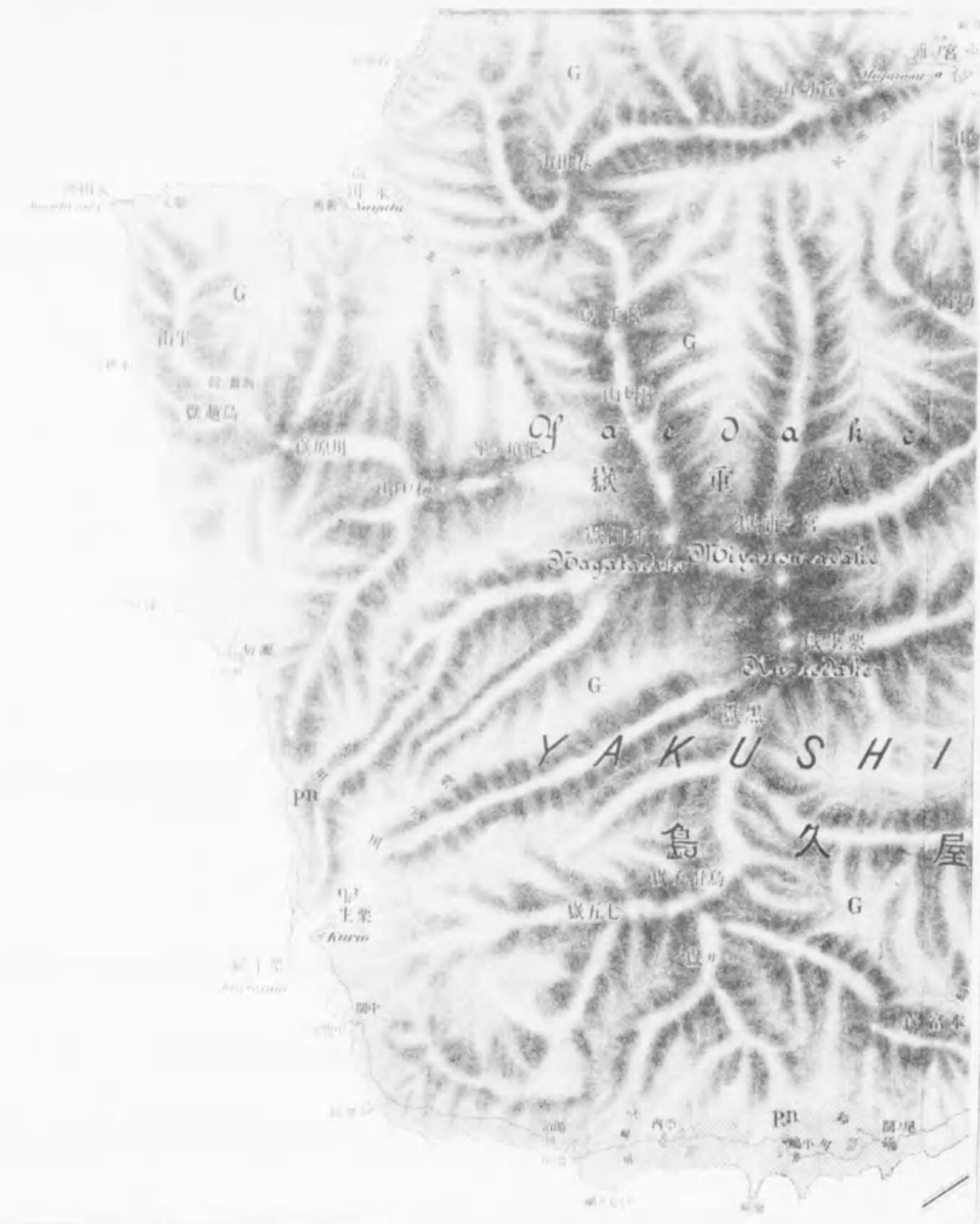


30



露光量違いの為重複撮影





露光量違いの為重複撮影

40'

30'
20'

10'

20'

30'

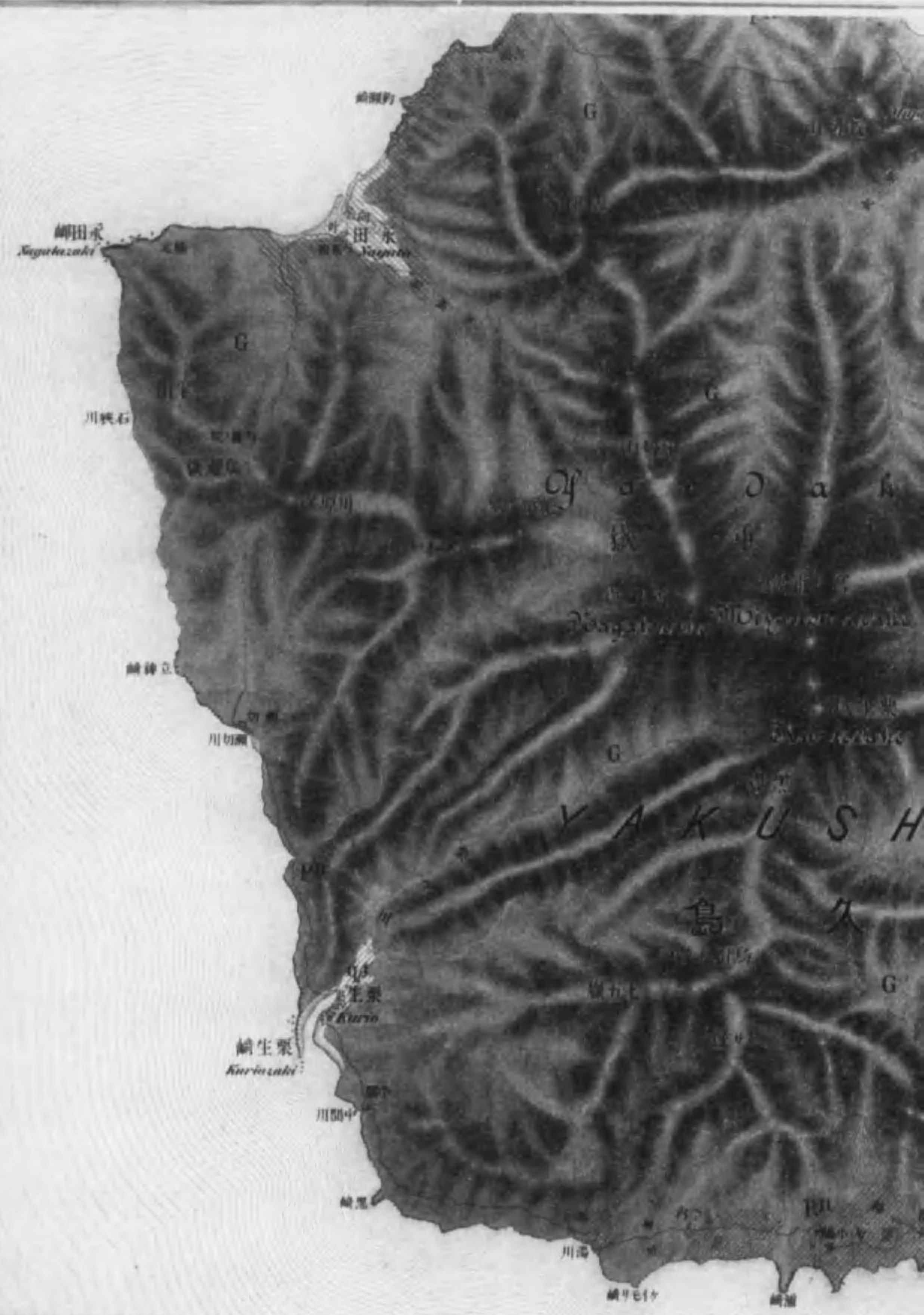
40'

20'

30'

30'

倉后島
AKUSEKIJIMA



10

30
20

10

20

30



10

30

20

30



島瀬之訪諏
SUWANOSEJIMA



50'

130'

40'

30'
20'

40'

30'

30'

島部良永沖
OKINOERABUJIMA



島石屋
AKUSEKIJIMA



島瀬之訪諏
SUWANOSEJIMA



50

130

10

30
20

10

30

30

島部良永沖
OKINOERABUJIMA



島石夏
AKUSEKIJIMA



島平
TAIRAJIMA



40'

島瀬之訪諏
SUWANOSEJIMA



40'

50'

128'30"

40'

島部良永沖

OKINOERABUJIMA



30'



10'

島瀬之訪諏
SUWANOSEJIMA



40'

50'

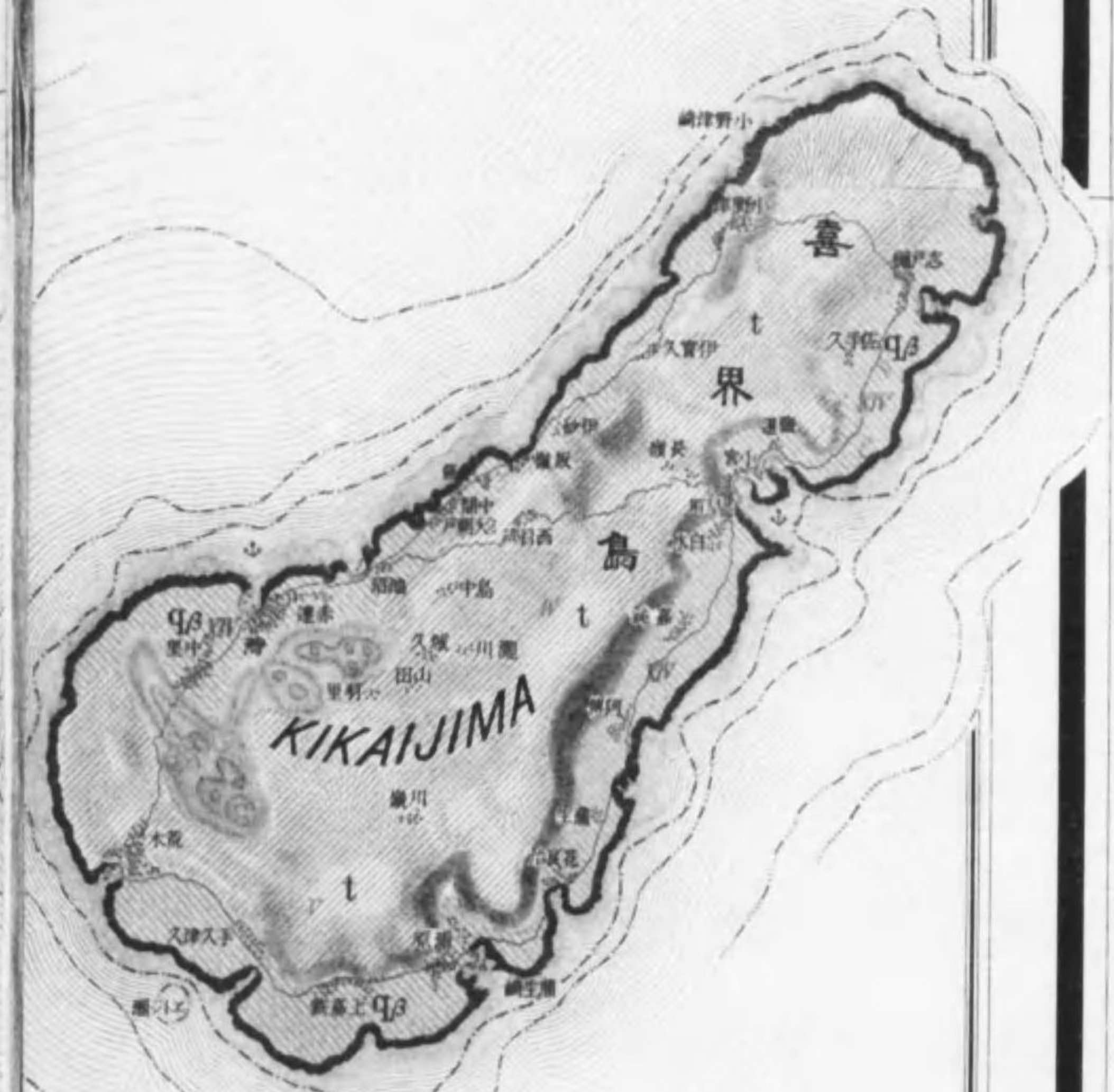
12830'

10'

島部良永沖
OKINOERABUJIMA



30'

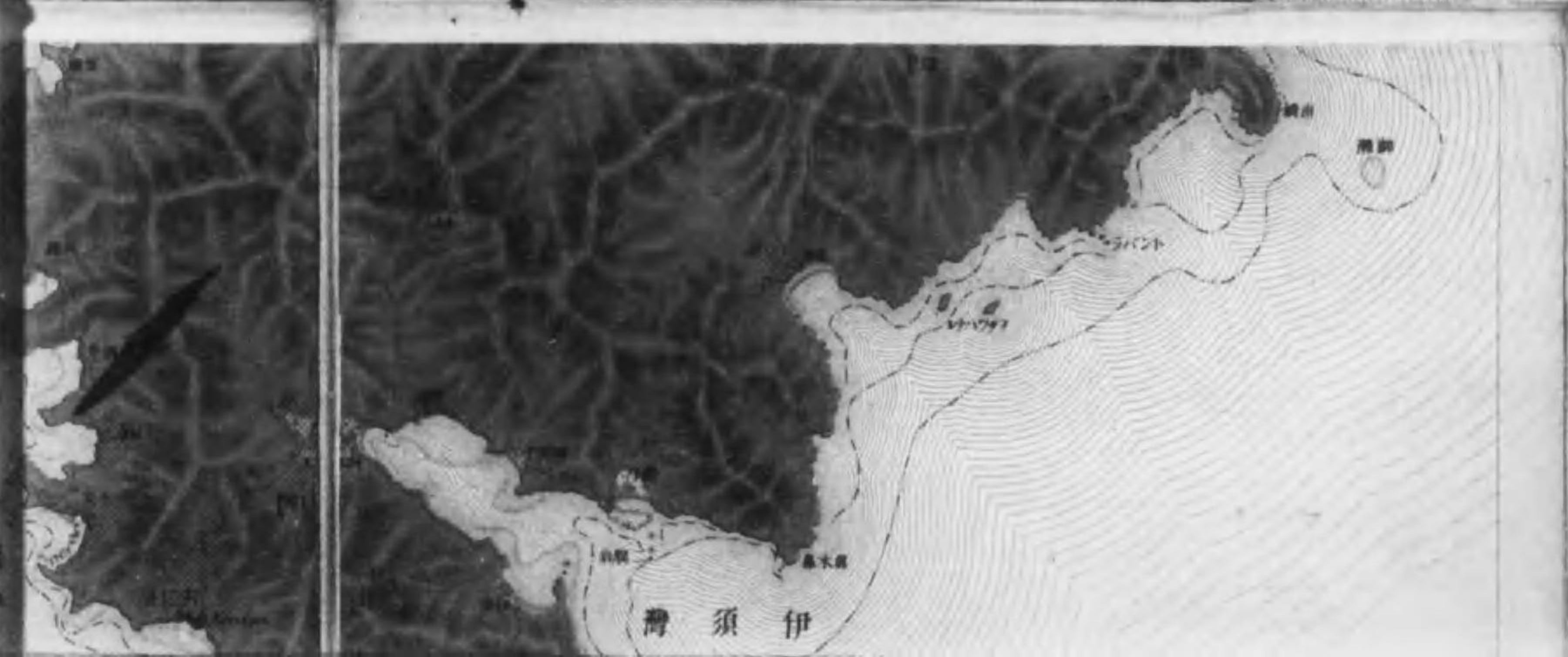


50'

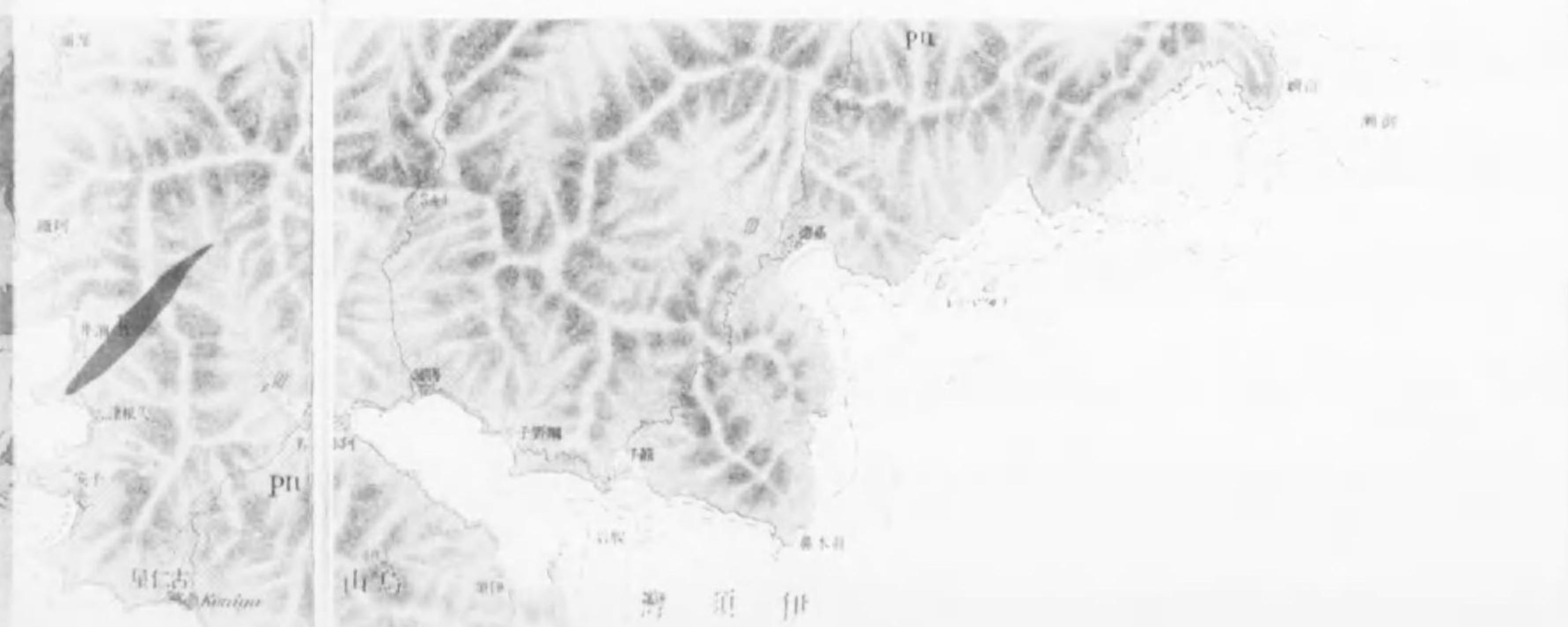
130'

10'

露光量違いの為重複撮影



露光量遊しつ為重複影




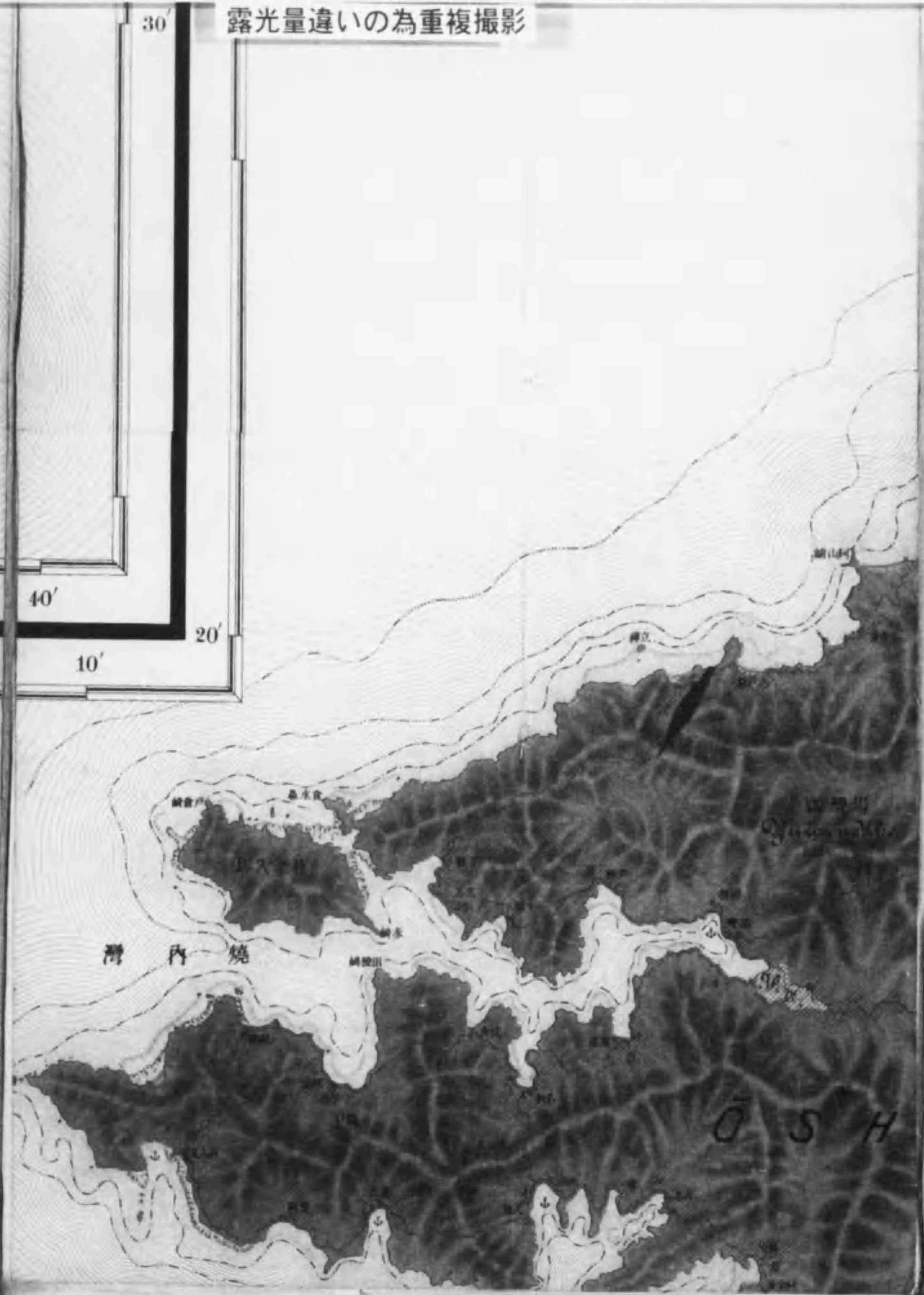
島石要
AKUSEKIJIMA



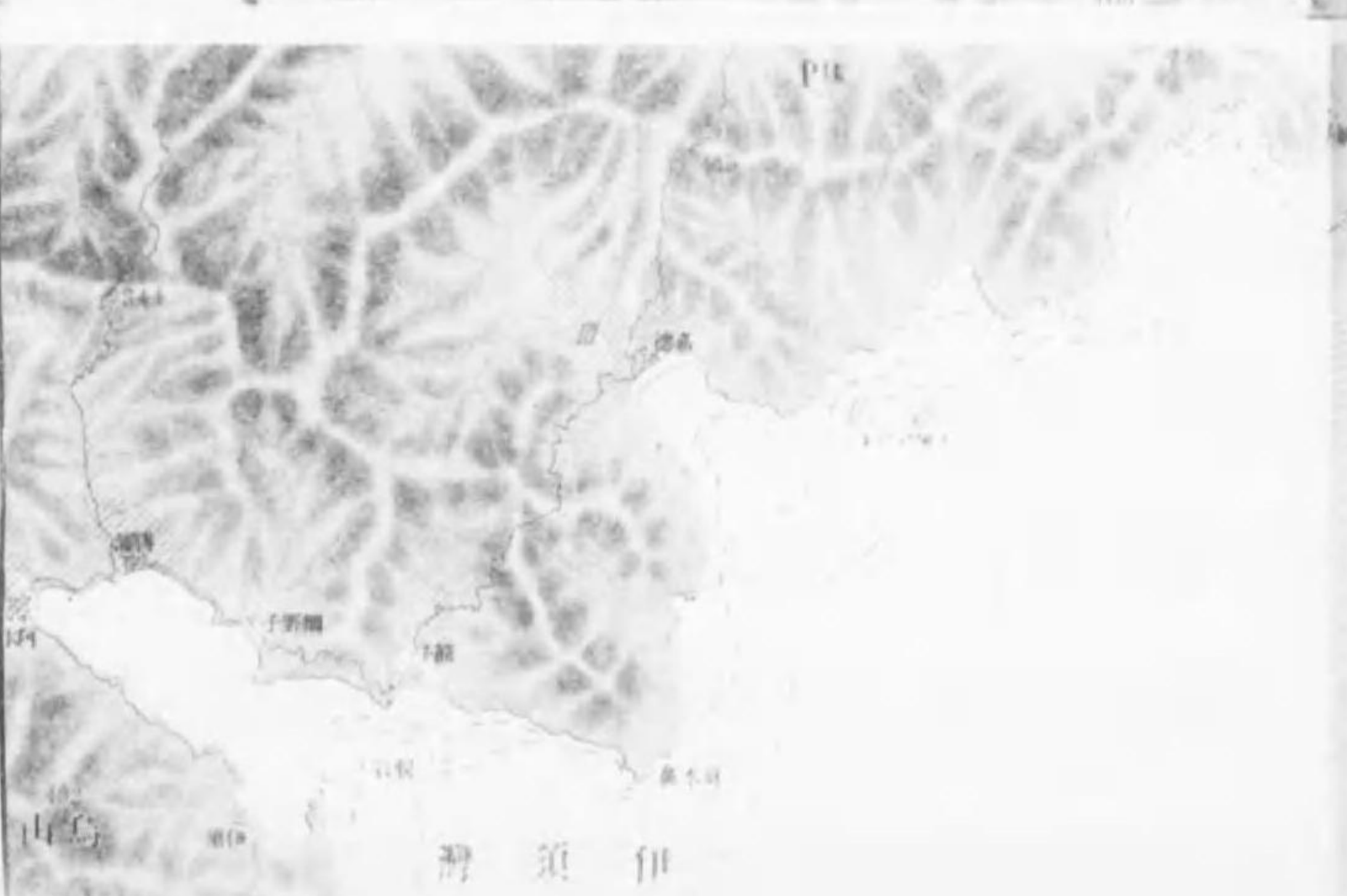
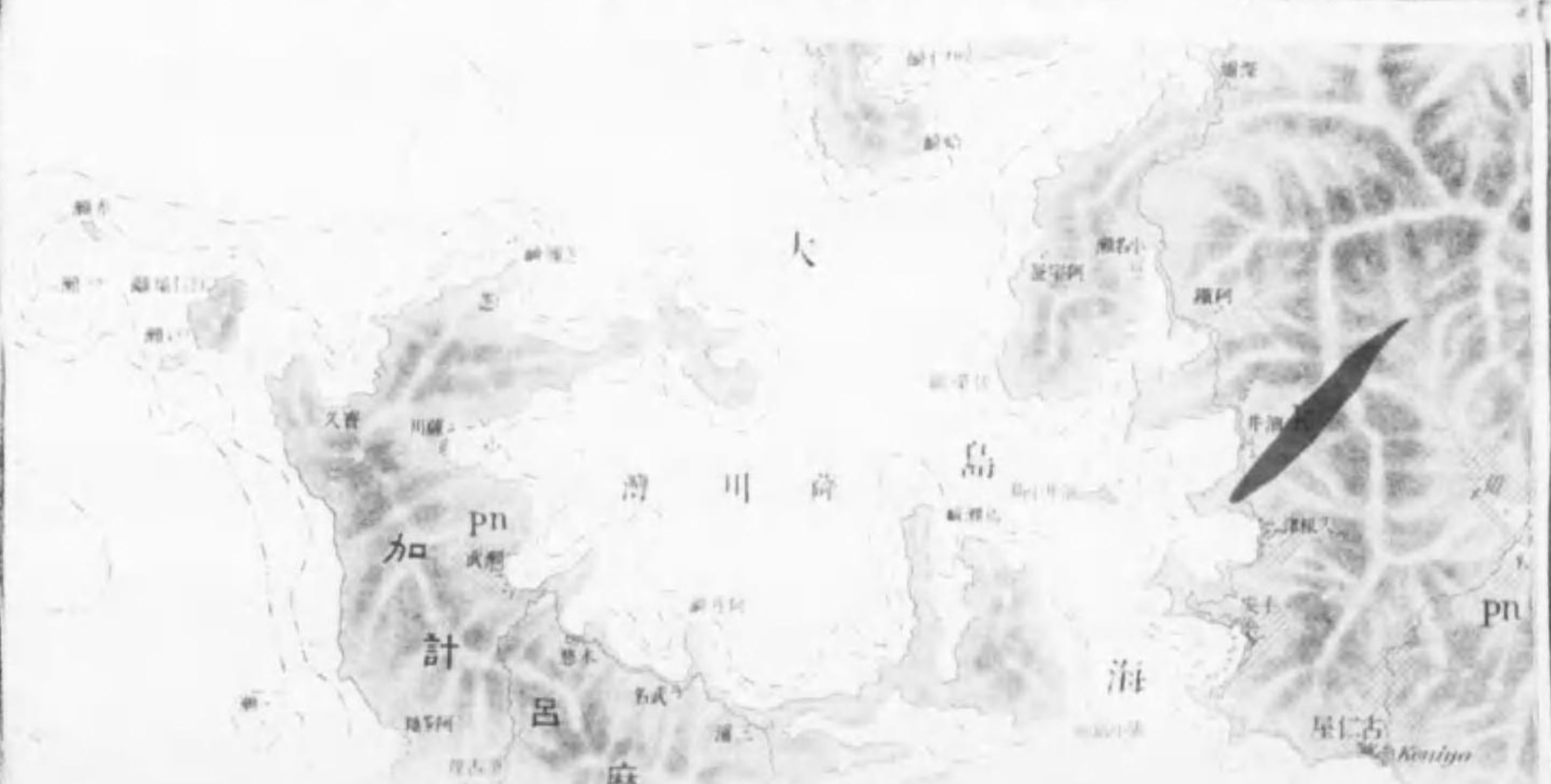

30'
40'
10' 20'

20'

10'



島石変
AKUSEKIJIMA





128°30'

10'

20'



20'

10'

本圖ノ地質區分ハ豫察調査ニ基ク



OKINOERABUJIMA



20'

20'

20'

128'30"

40'

10'

20'

10'

10'




小島
OKOTOKARAJIMA



門/中


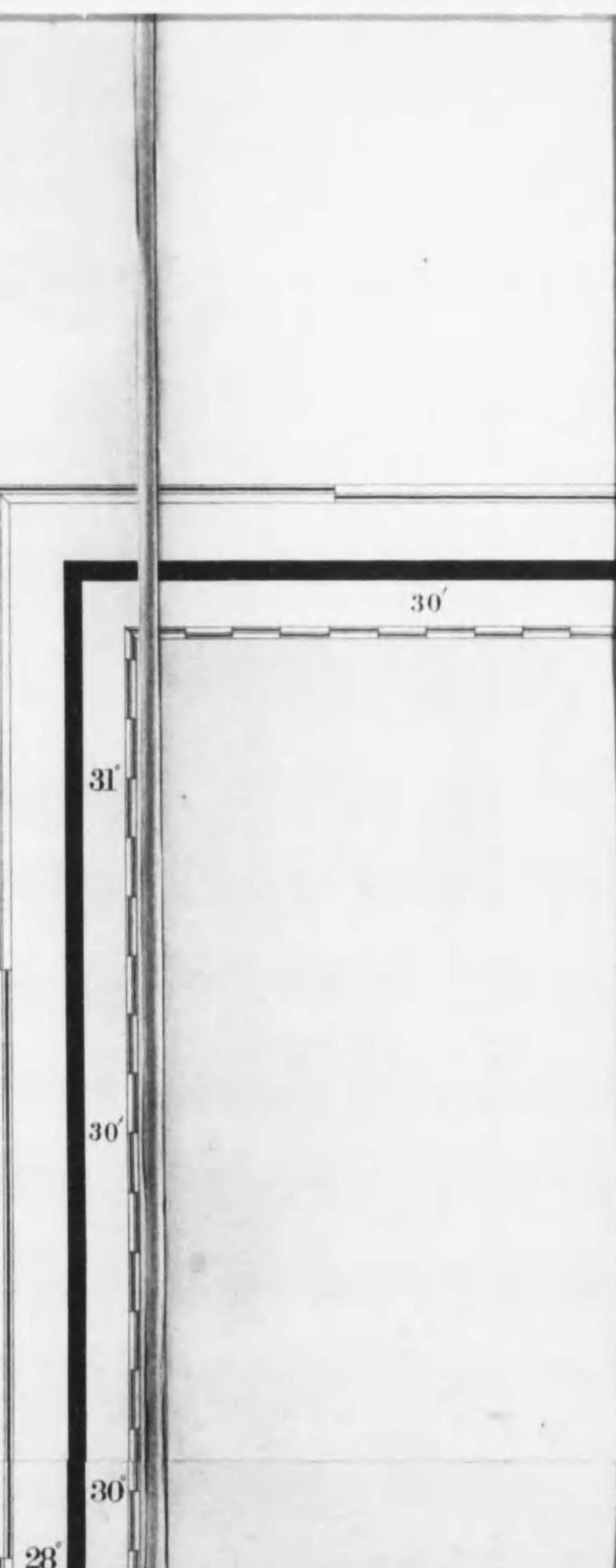
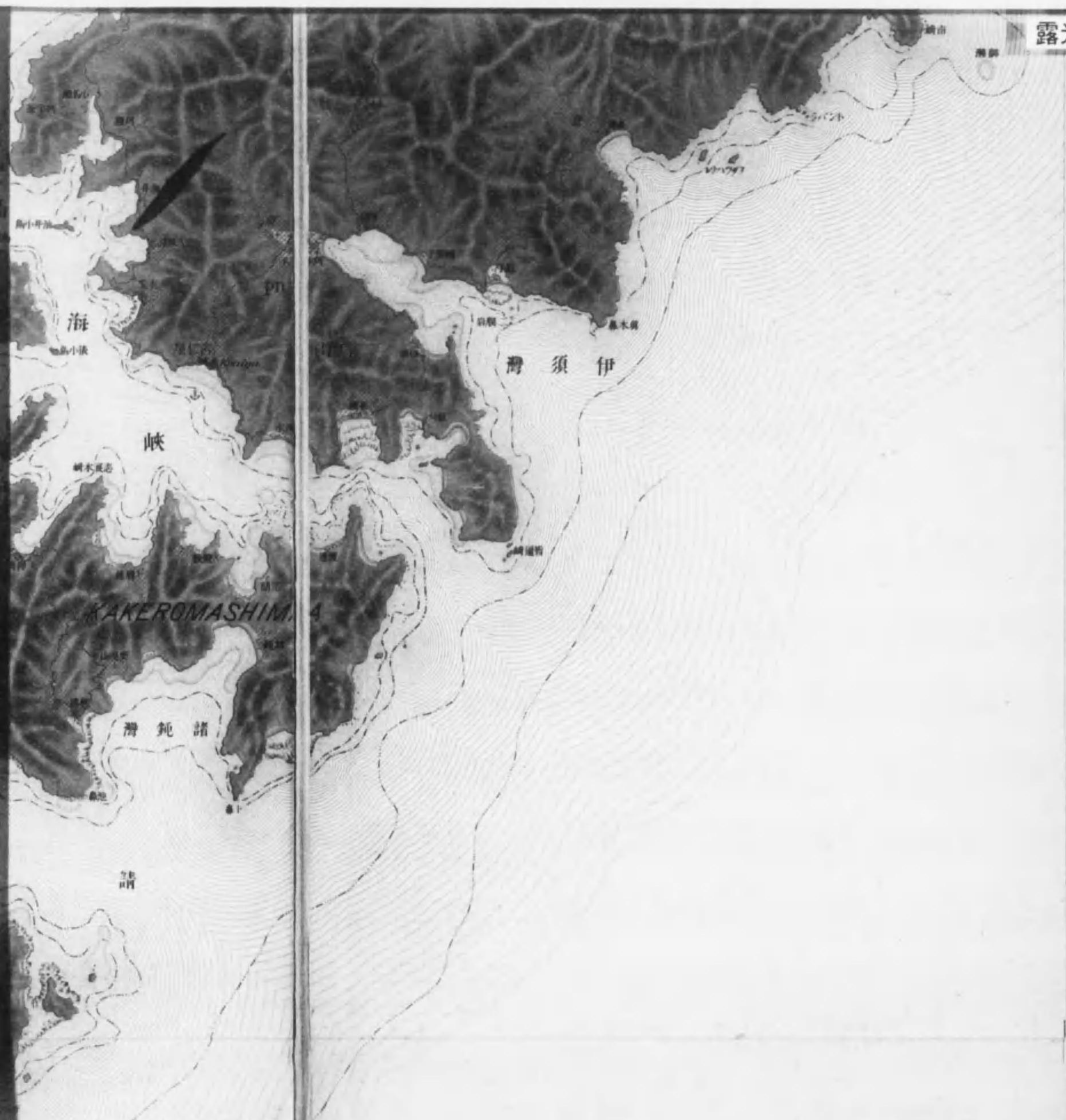
門/中

30'





土 彌 記

00 in Meter. Signs and Abbreviations.



圖記色設面 斷側壤土 圖記

Explanation of Colours. Profiles of Soil, Scale 1:100 in Meter. Signs and Abbreviations.



號記色設面 斷側壤土 號記

Explanation of Colours. Profiles of Soil, Scale 1:100 in Meter. Signs and Abbreviations.

露光量違いの為重複撮影

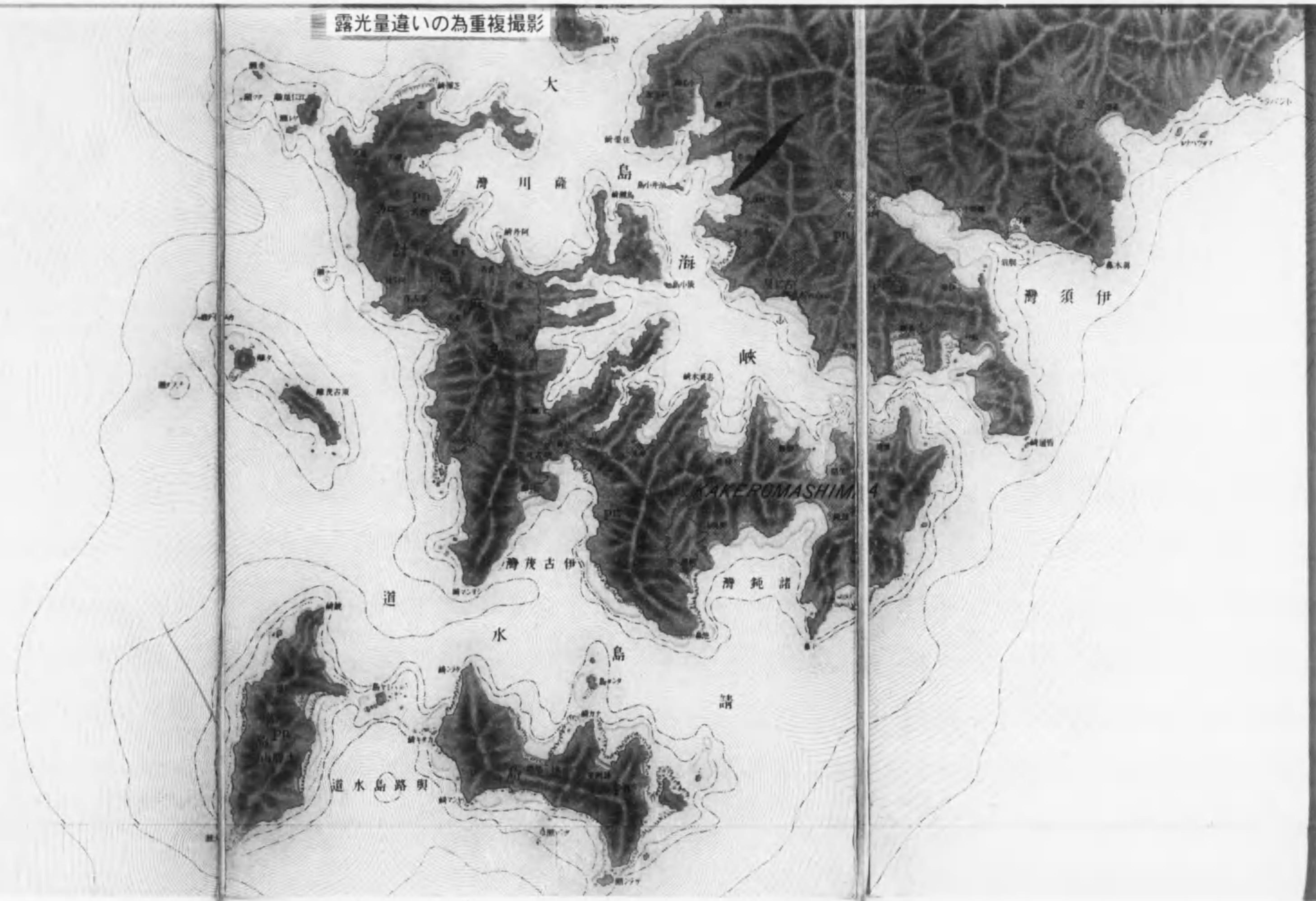
10'

10'

28'

30'

129'



色記簿

露光量違いの為重複撮影



10

10

23

30

129

島寶
KOTOKARAJIMA



島小
島寶小
KOTOKARAJIMA

島小 島中 島大

10'

10'

10'

28'



29'

20'


30'

50'

129'

露光量違いの為重複撮影

島小
魚宝小
KOTOKARAJIMA



露光量違いの為重複撮影

10'

10'

10'

島論與
YORONJIMA



27'

27'

129'

29'

島論與

島寶
KOTOKARAJIMA



島寶小
KOTOKARAJIMA



島小



29'

20'

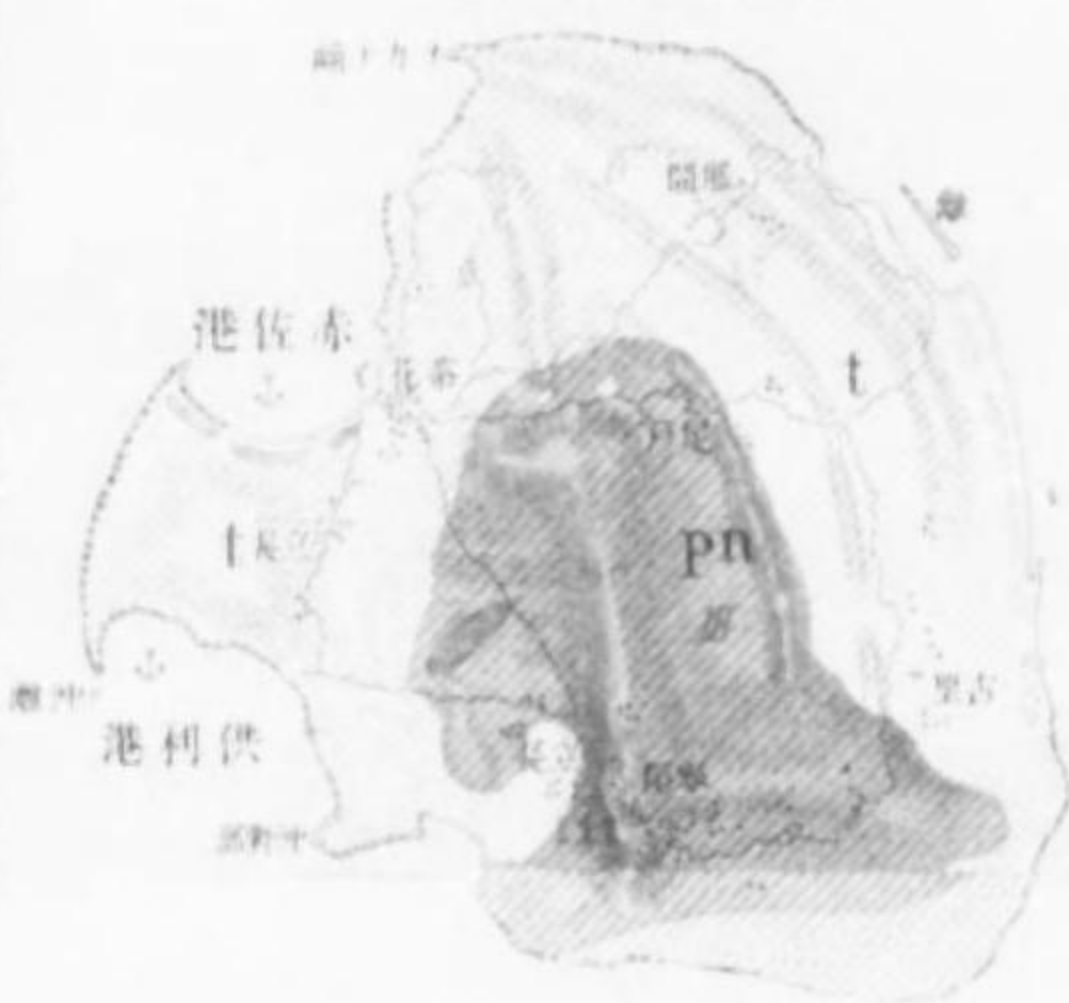
50'

露光量違いの為重複撮影

10

10

島論與
YORONJIMA



27

27

129

29

島論與

10

島寶
KOTOKARAJIMA



29

20

50



40'

土 號 記


in Meter. Signs and Abbreviations.



泥質土 (Clay)
泥質土 (Clay)
頁岩 (Siltstone)
頁岩 (Siltstone)




村 (Village)




村 (Group of Houses)



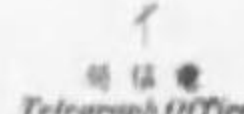
島 (Island Administration Office)




泥質土 (Clay)
泥質土 (Clay)
頁岩 (Siltstone)
頁岩 (Siltstone)



區 (District Office)




電 (Telegraph Office)



地 (Registered Land)



泥質土 (Clay)
泥質土 (Clay)
頁岩 (Siltstone)
頁岩 (Siltstone)



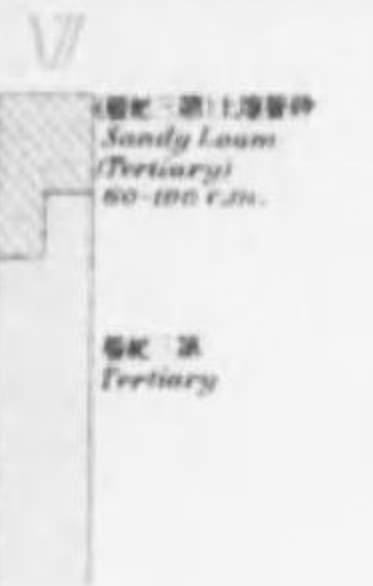
路 (Road)



港 (Harbor)



船 (Junk Anchorage)



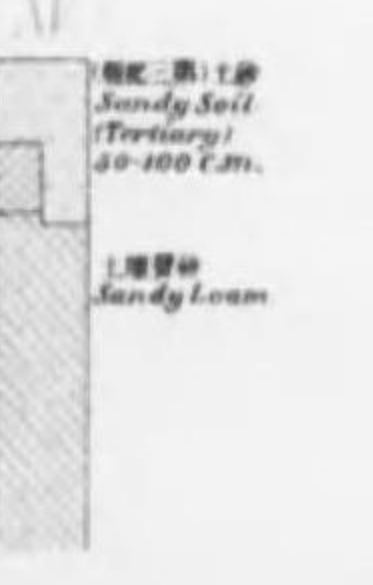
砂質土 (Sandy Loam)
砂質土 (Sandy Loam)
第三紀 (Tertiary)
第三紀 (Tertiary)



埠 (Bar)



埠 (Submergently containing Bar)



砂質土 (Sandy Loam)
砂質土 (Sandy Loam)
頁岩 (Clay)
頁岩 (Clay)

30'

29'

30'

28'

30'

27'

30'

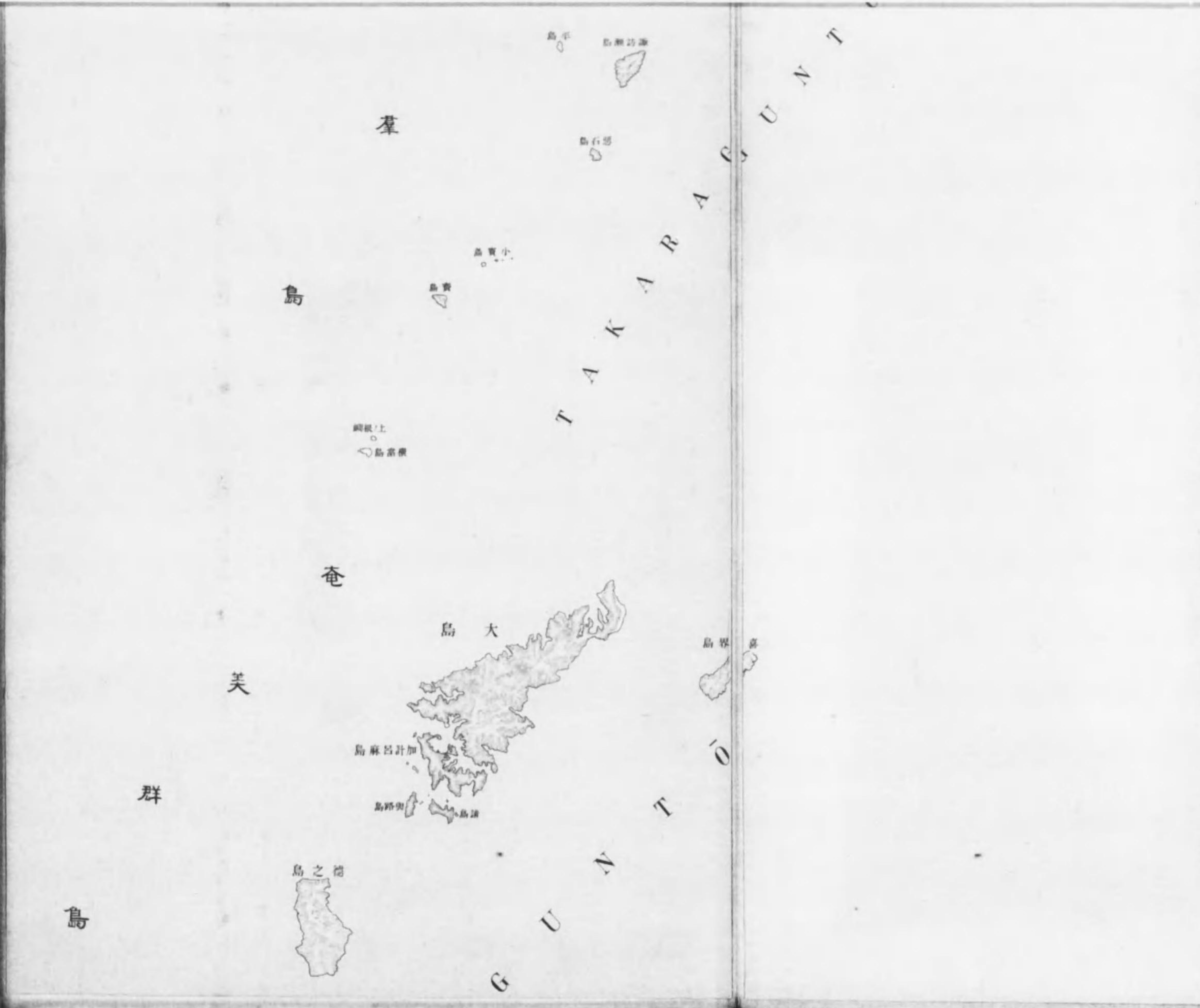
29'

30'

28'

30'

27'



明治三十一年三月廿八日

明治三十一年三月廿八日

發行

發賣所

東陽堂

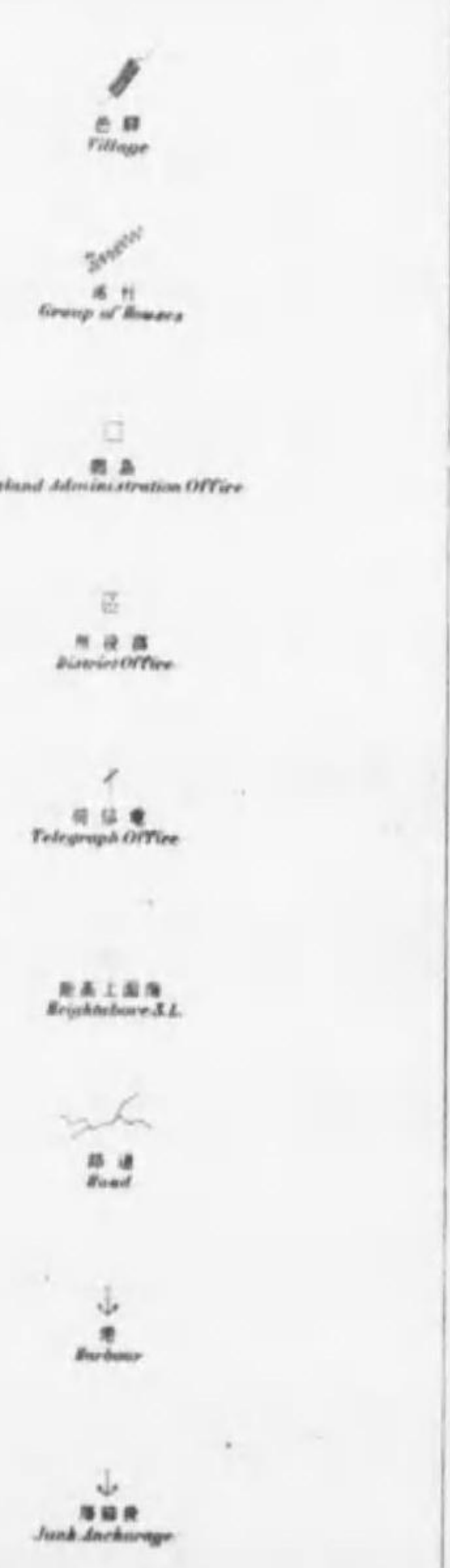
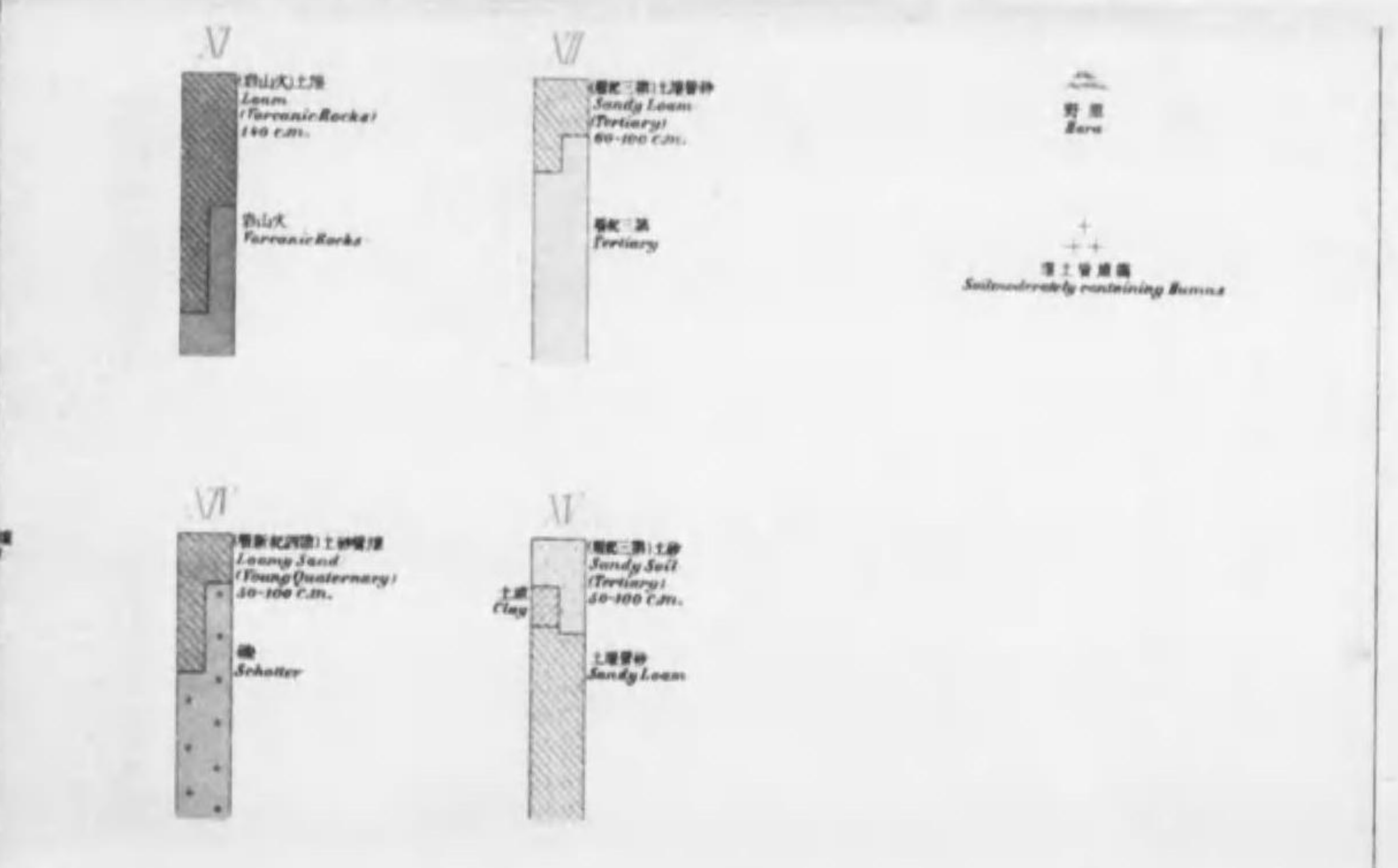
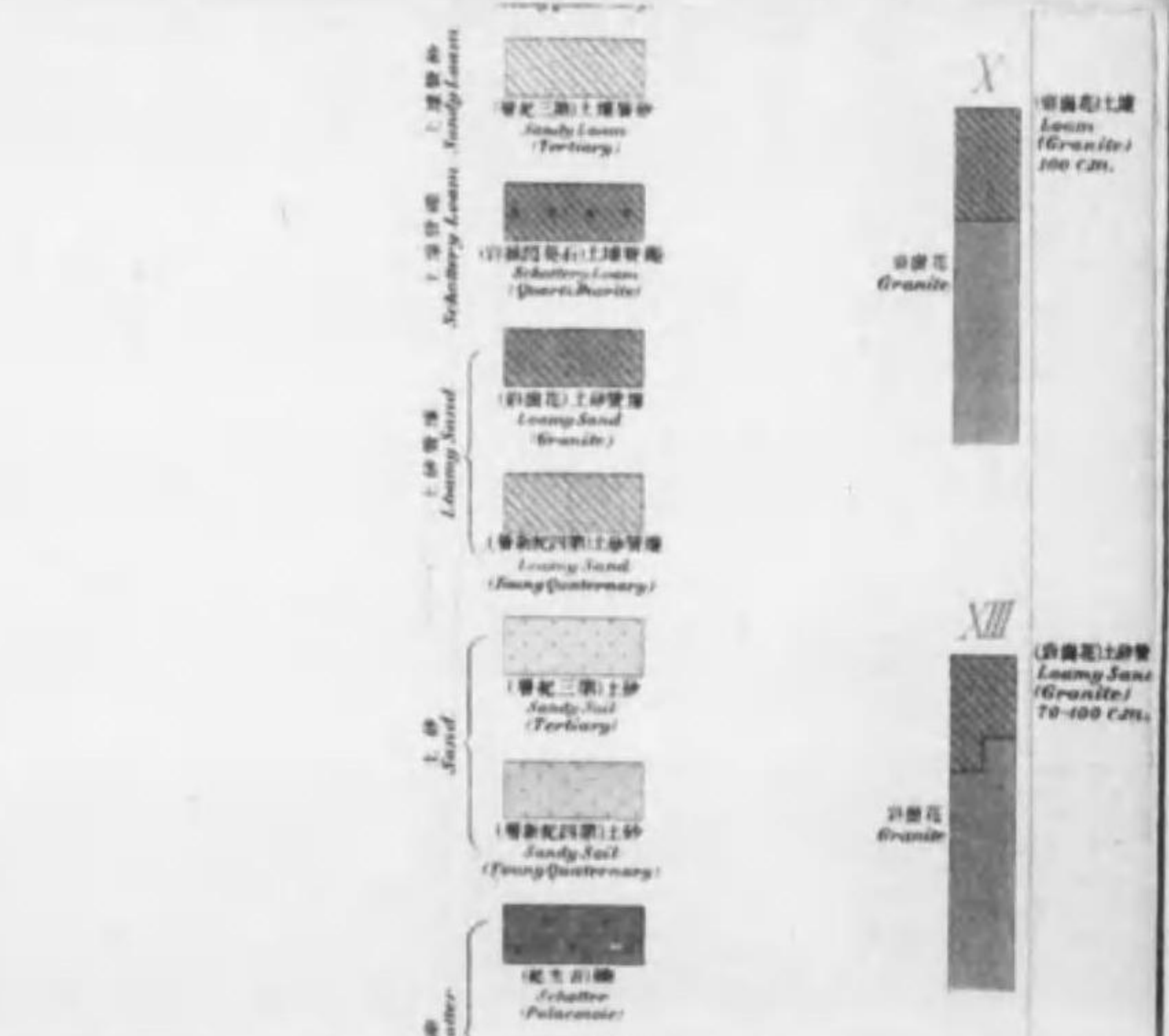

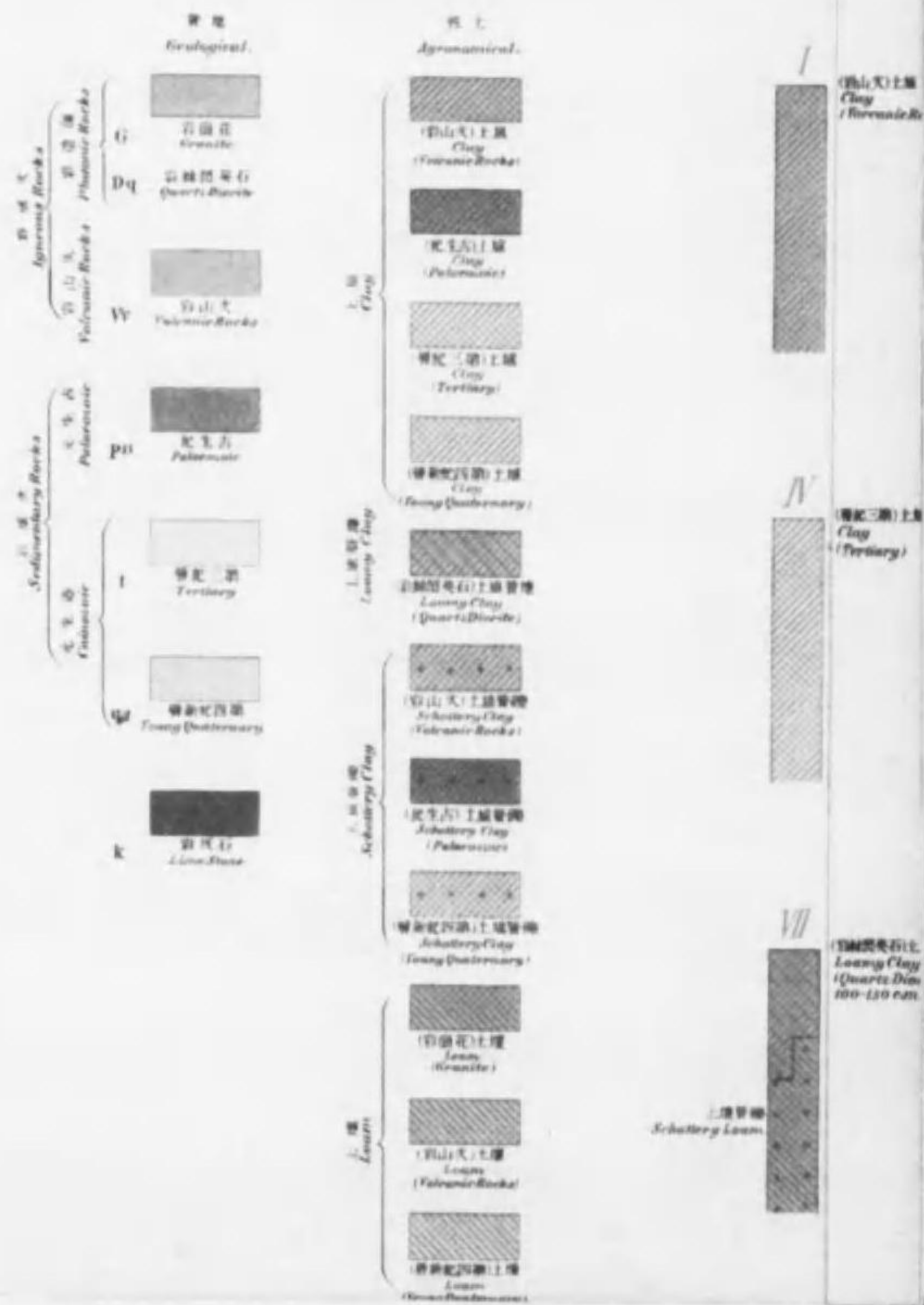
版權所有 農商務省鑛山局地

30'

40'

30'

圖記色設 面 斷 側 壤 土 圖 記
 Explanation of Colours. Profiles of Soil, Scale 1:100 in Meter. Signs and Abbreviations.



島

庵

美

群

島之

島

島之

島

M

A

27

50'

30'

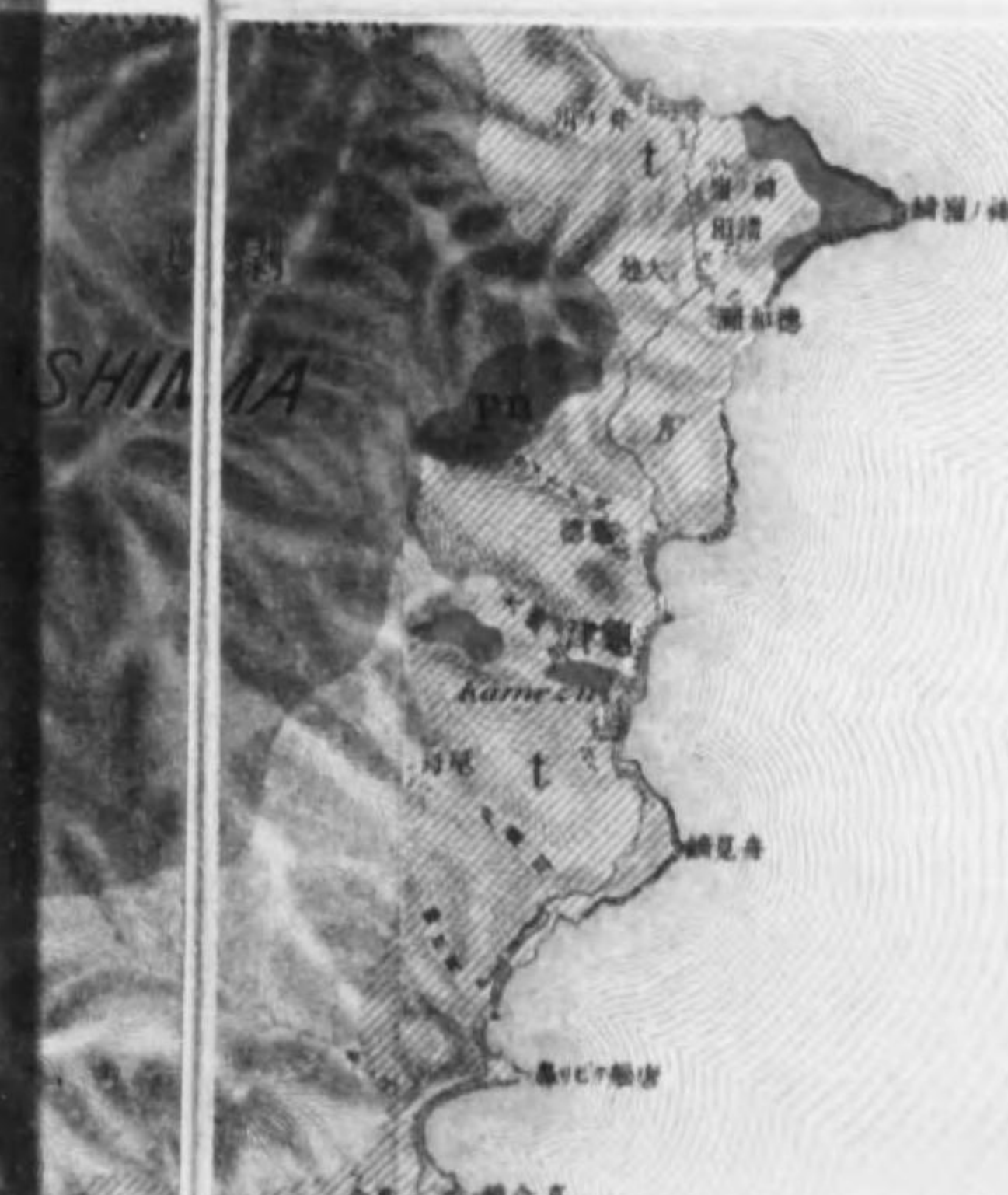
129'

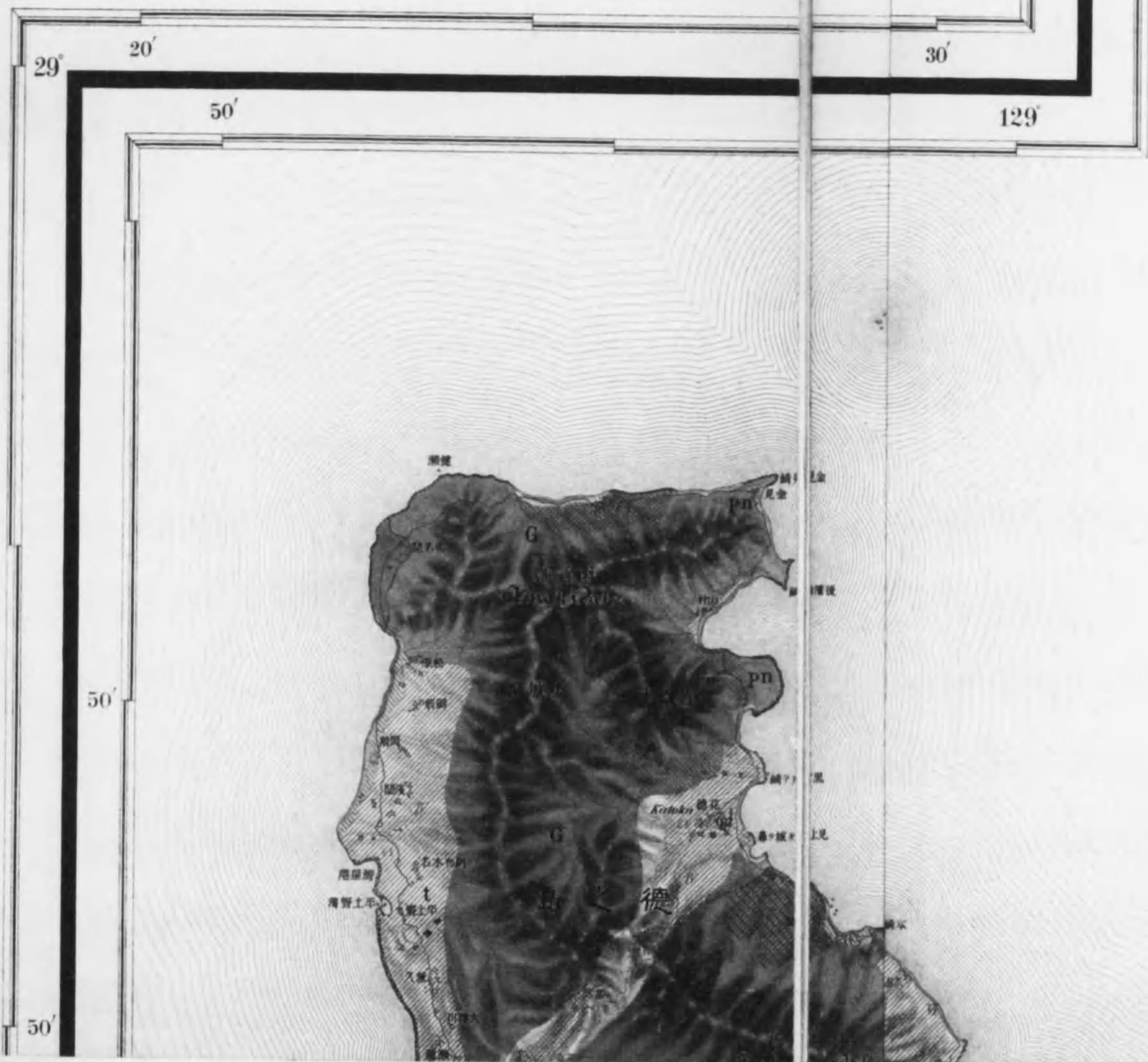
圖記色

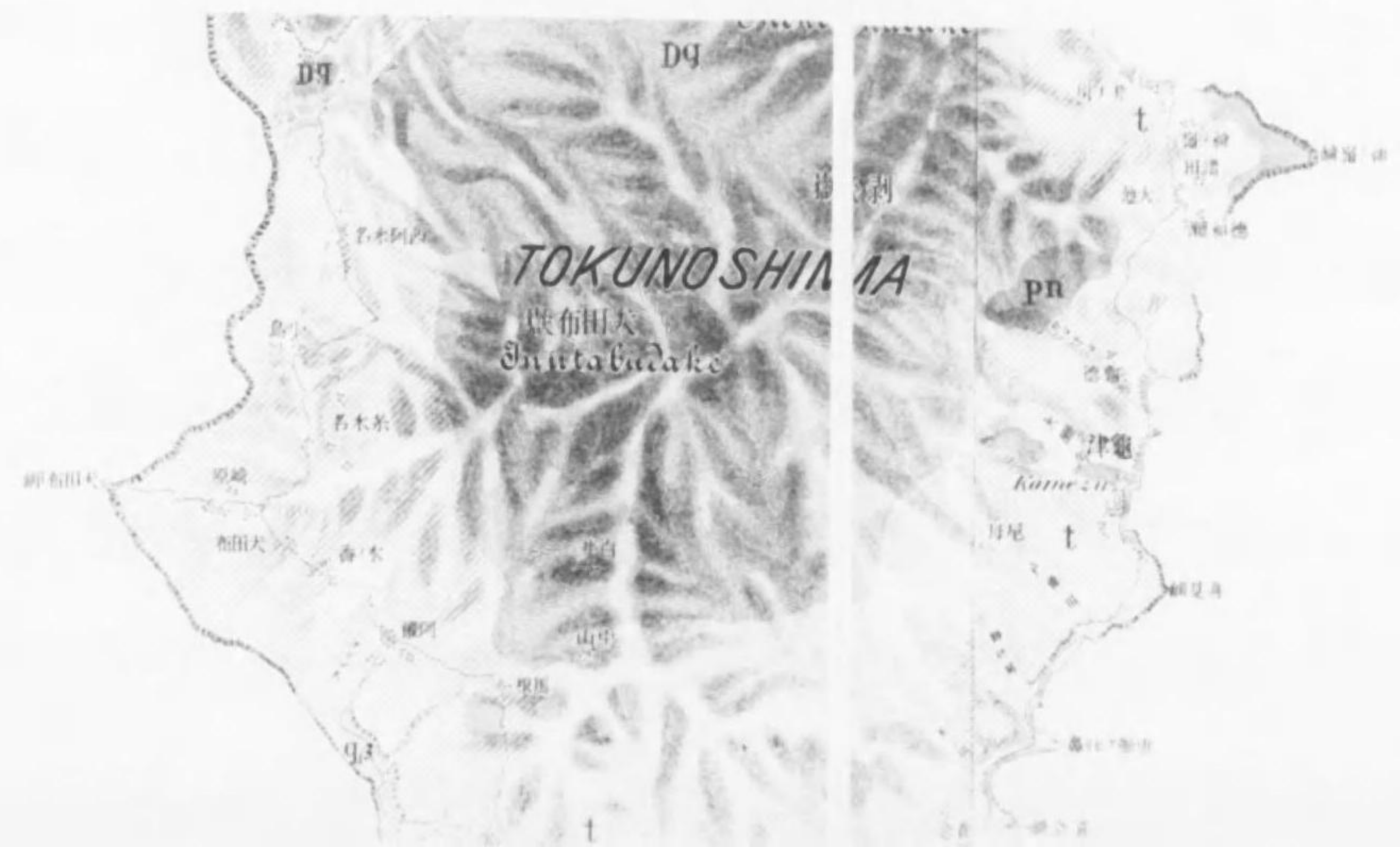
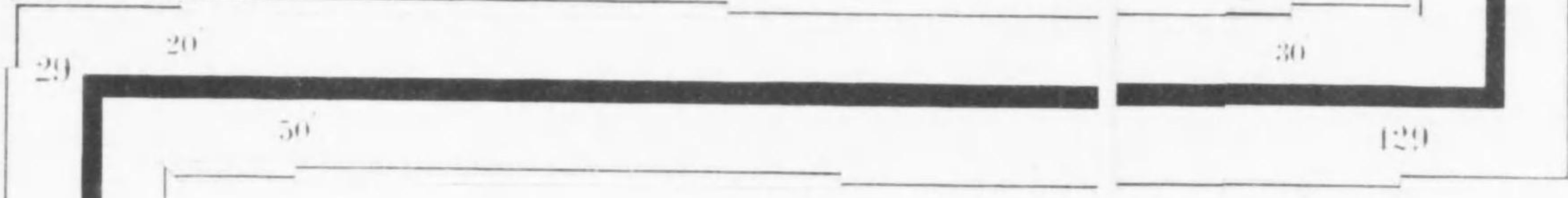
Explanation of Colors

Geological		Topographical	
Recent Rocks		Group	
G	Granite		
Dq	Quartzite		
Palaeozoic Rocks		Group	
W	Wakayama		
Mesozoic Rocks		Group	
pu	Paleozoic		
Tertiary		Group	
t	Tertiary		
Young Quaternary		Group	
Q	Young Quaternary		
Recent		Group	
k	Recent		

50'







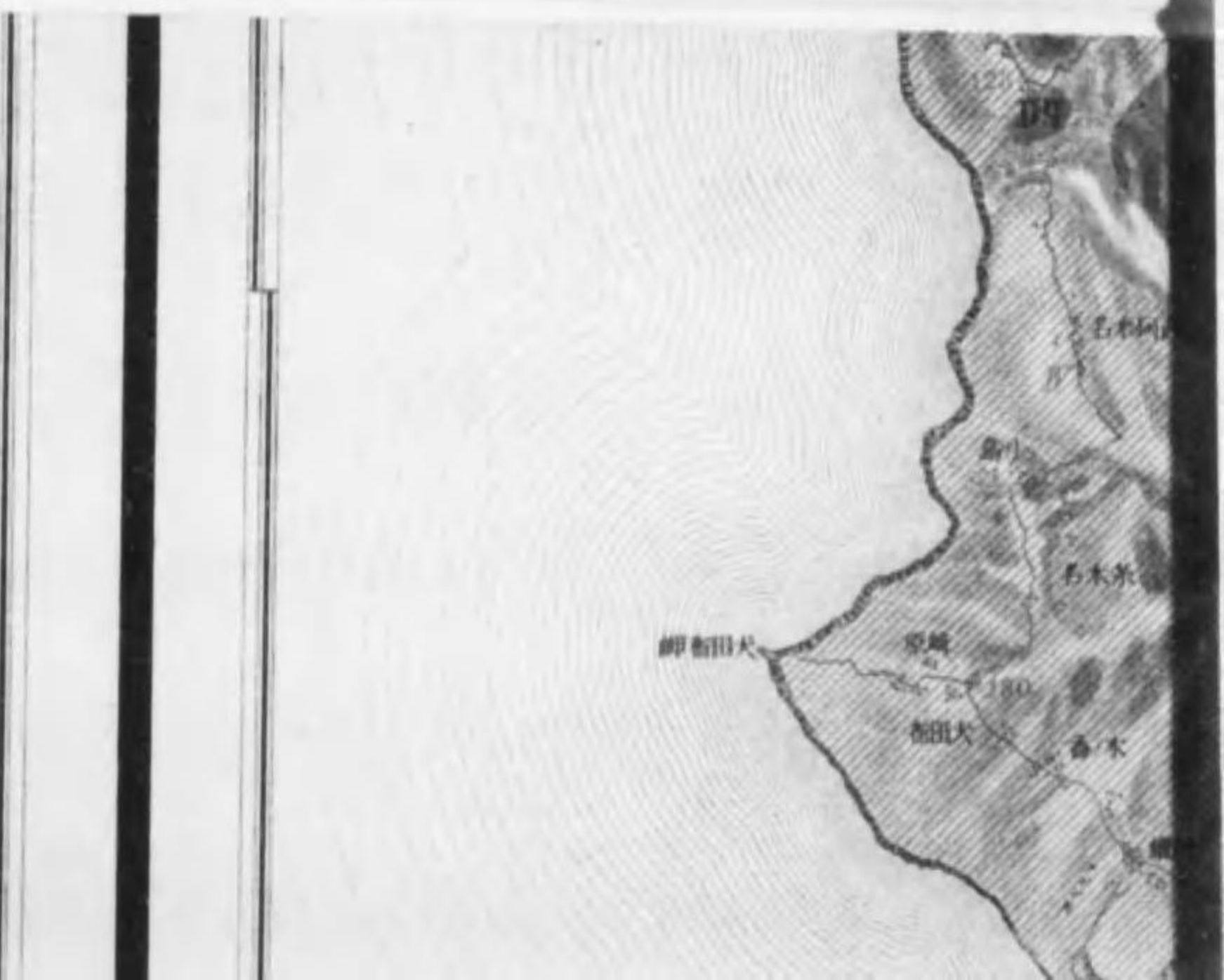
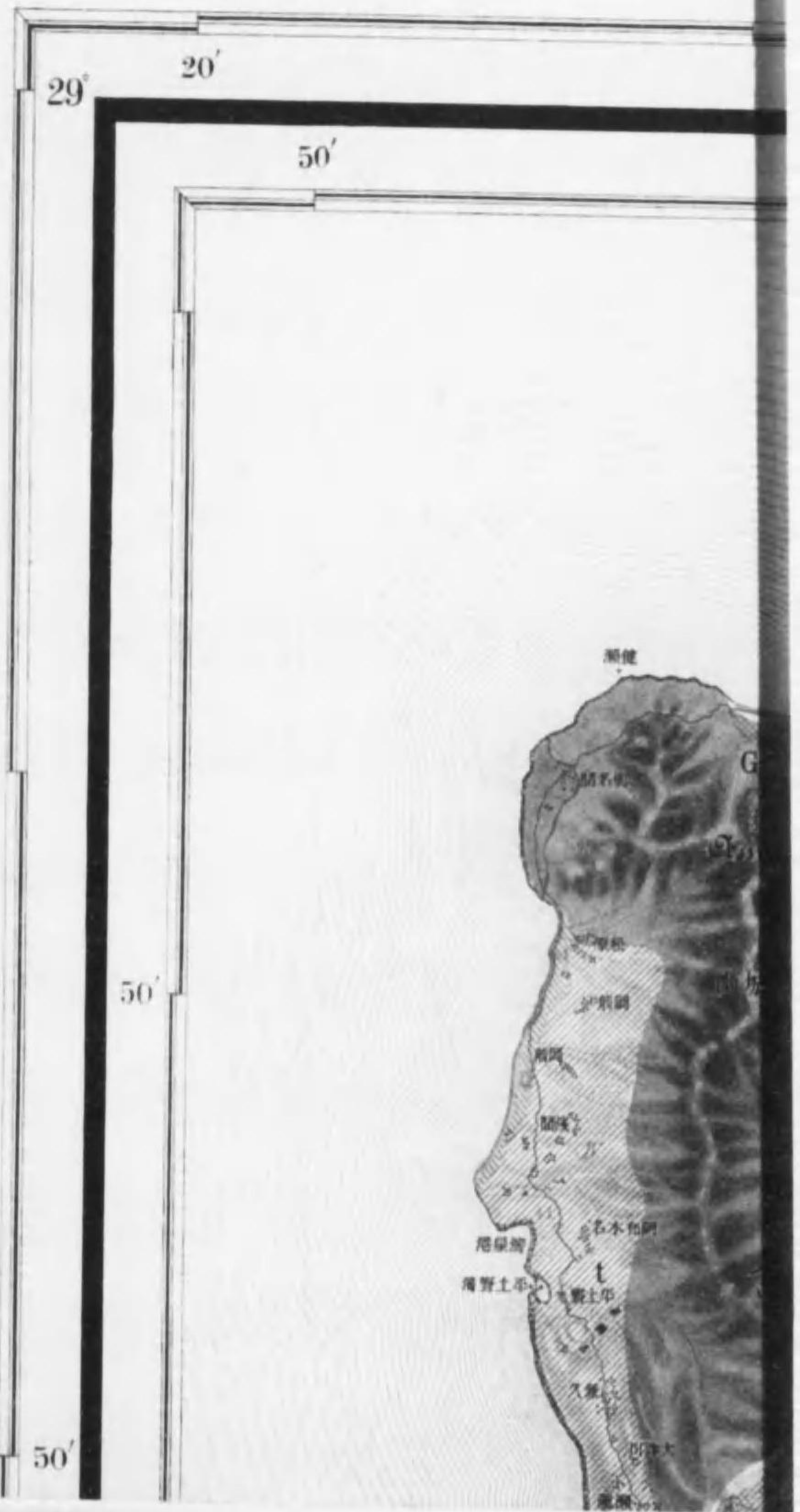

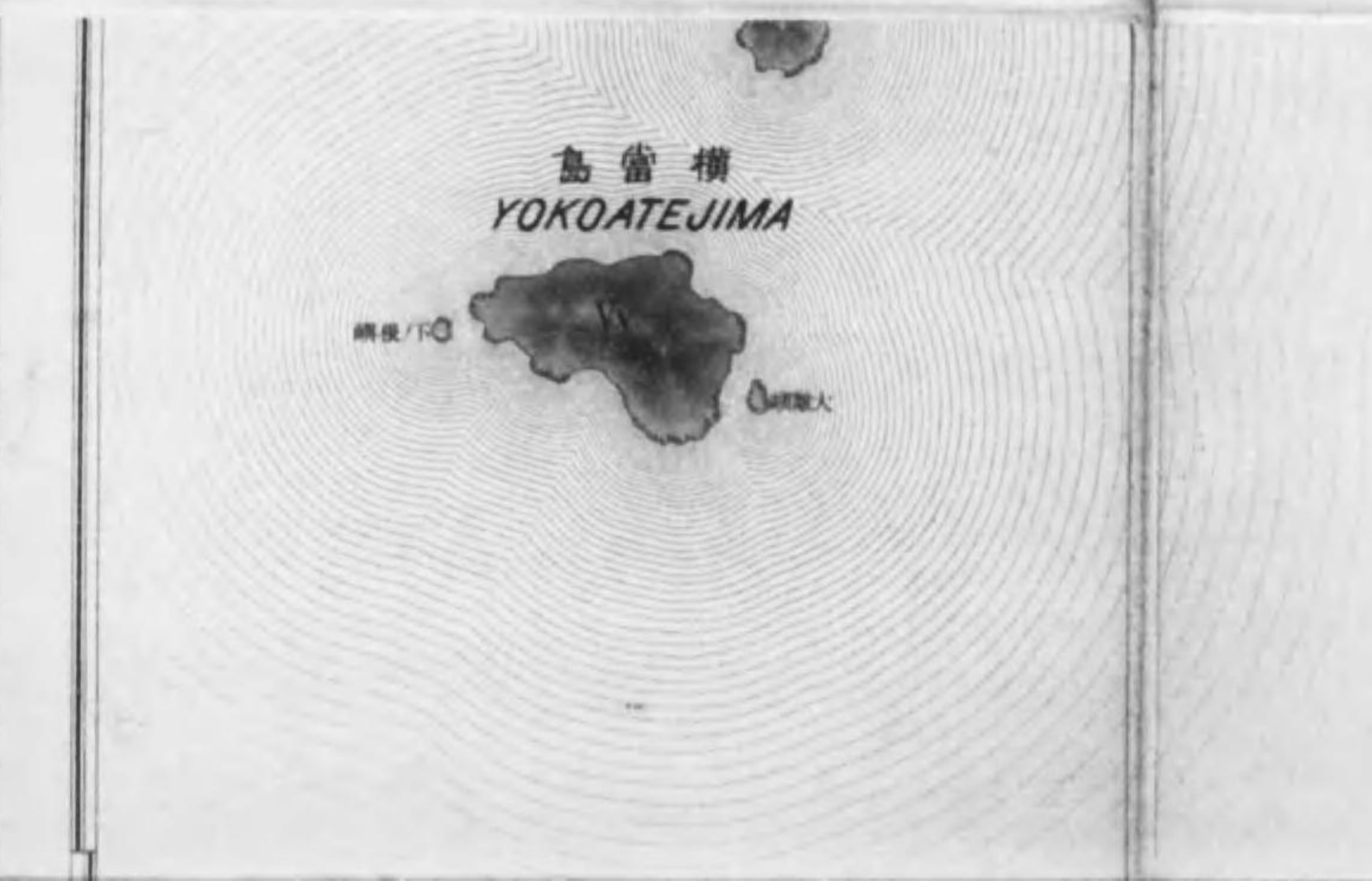

露光量違いの為重複撮影

農商務省鑛山司地質課

製 調
查 員

農商務技師農學士
農商務技手

高 早川元次
麗 田 普郎
虎



露光量違いの為重複撮影

27

27

129

29

農商務省鑛山司地質課

製 調
圖 査
目 目

50

西尾山

島雷横
YOKOATEJIMA



農商務技師農學士
農商務技師
農商務技師

高吉 早川
鹿田 元次
虎 普郎



29





20



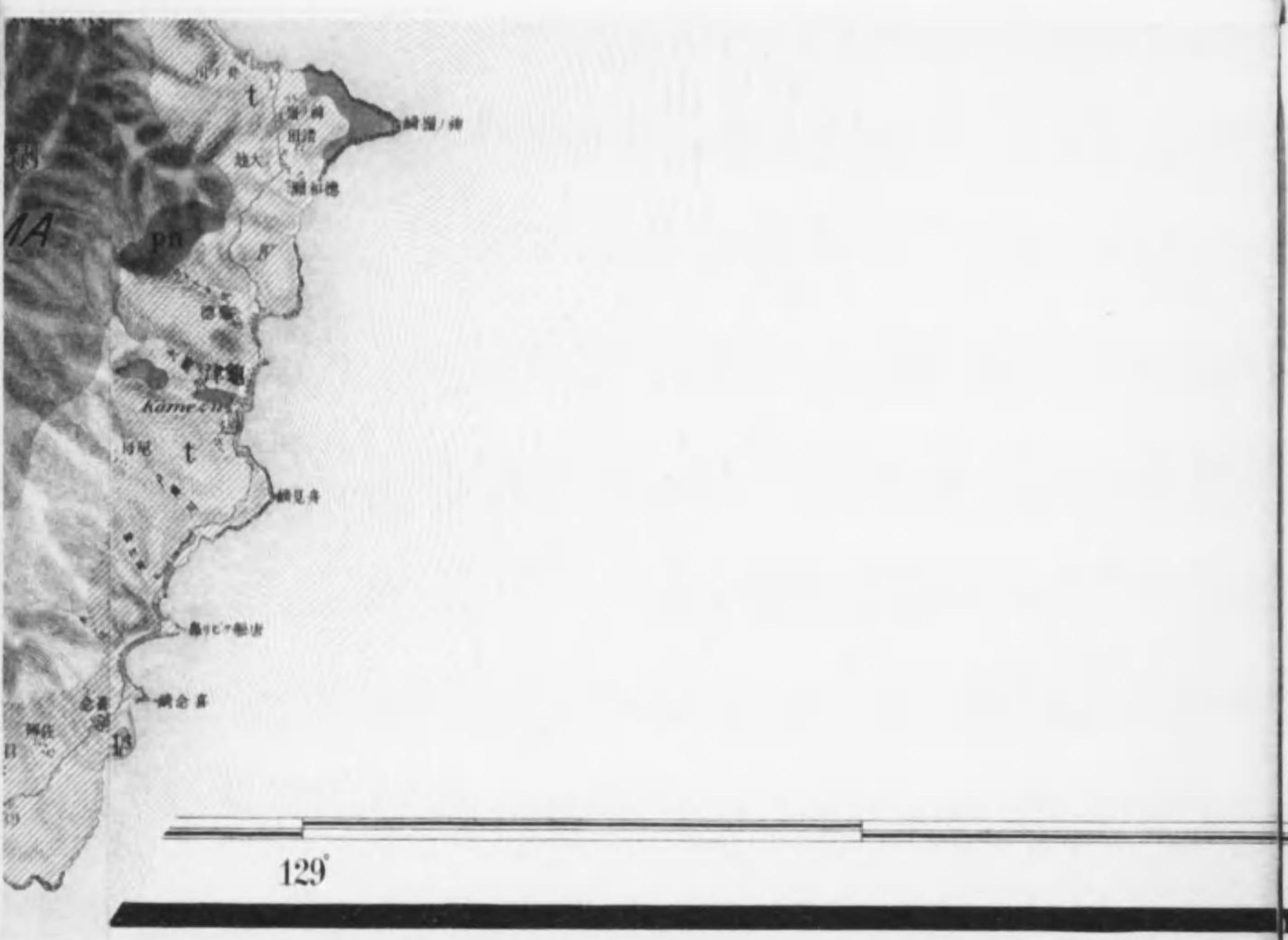

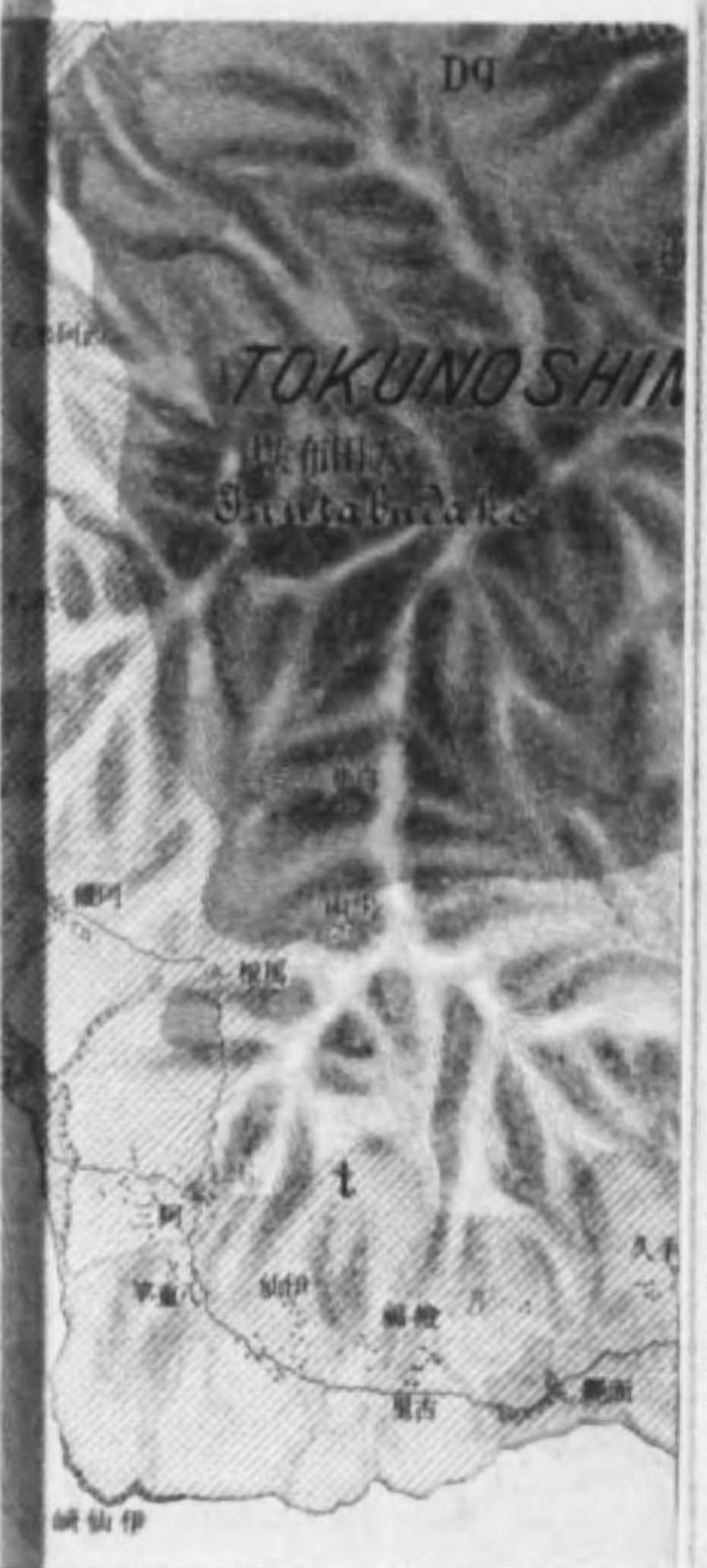
50

50

50





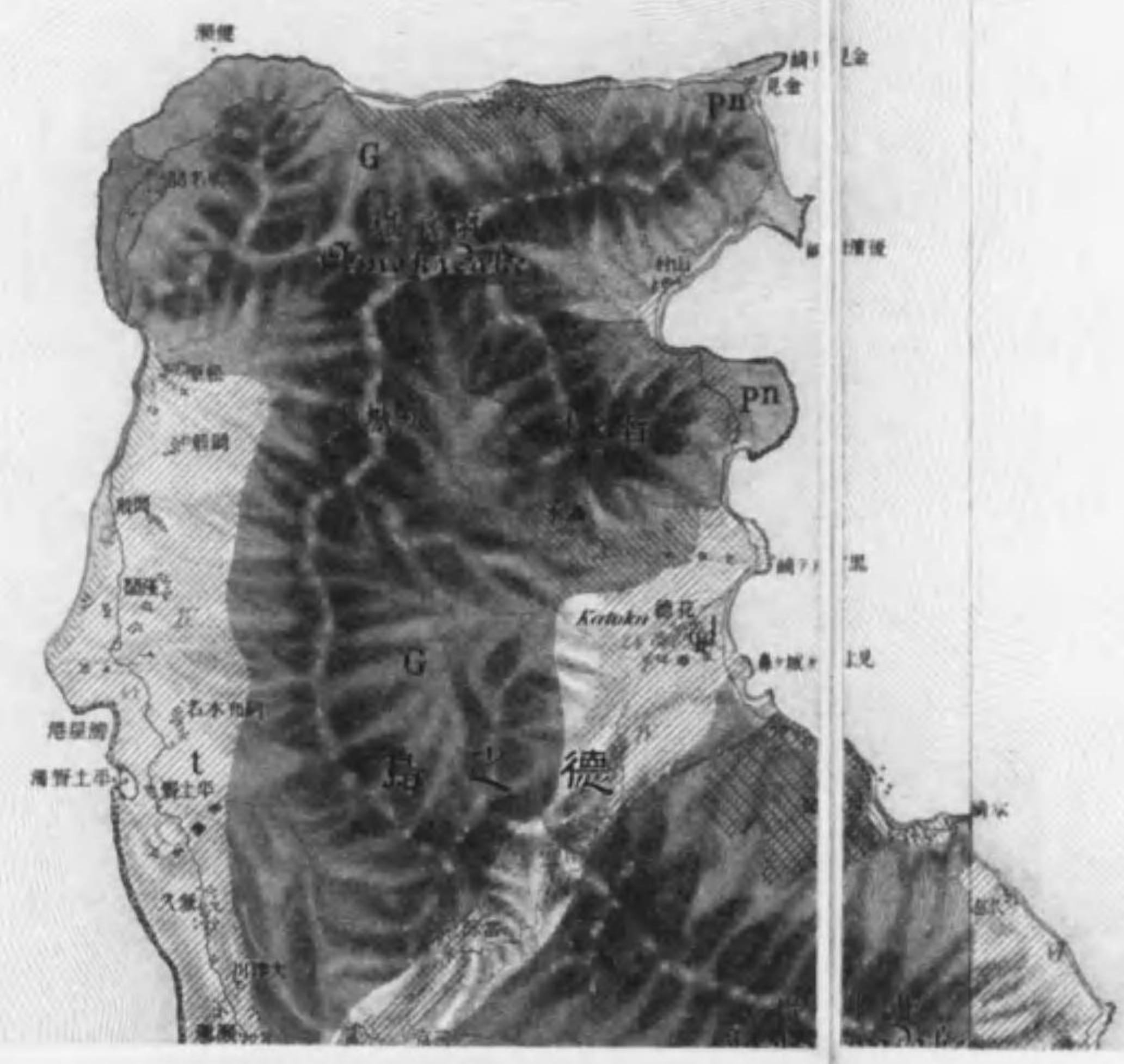


1:50,000
 1:100,000
 1:200,000
 1:500,000
 1:1,000,000
 1:2,000,000
 1:5,000,000
 1:10,000,000
 1:20,000,000
 1:50,000,000
 1:100,000,000
 1:200,000,000
 1:500,000,000
 1:1,000,000,000

露光量違いの為重複撮影

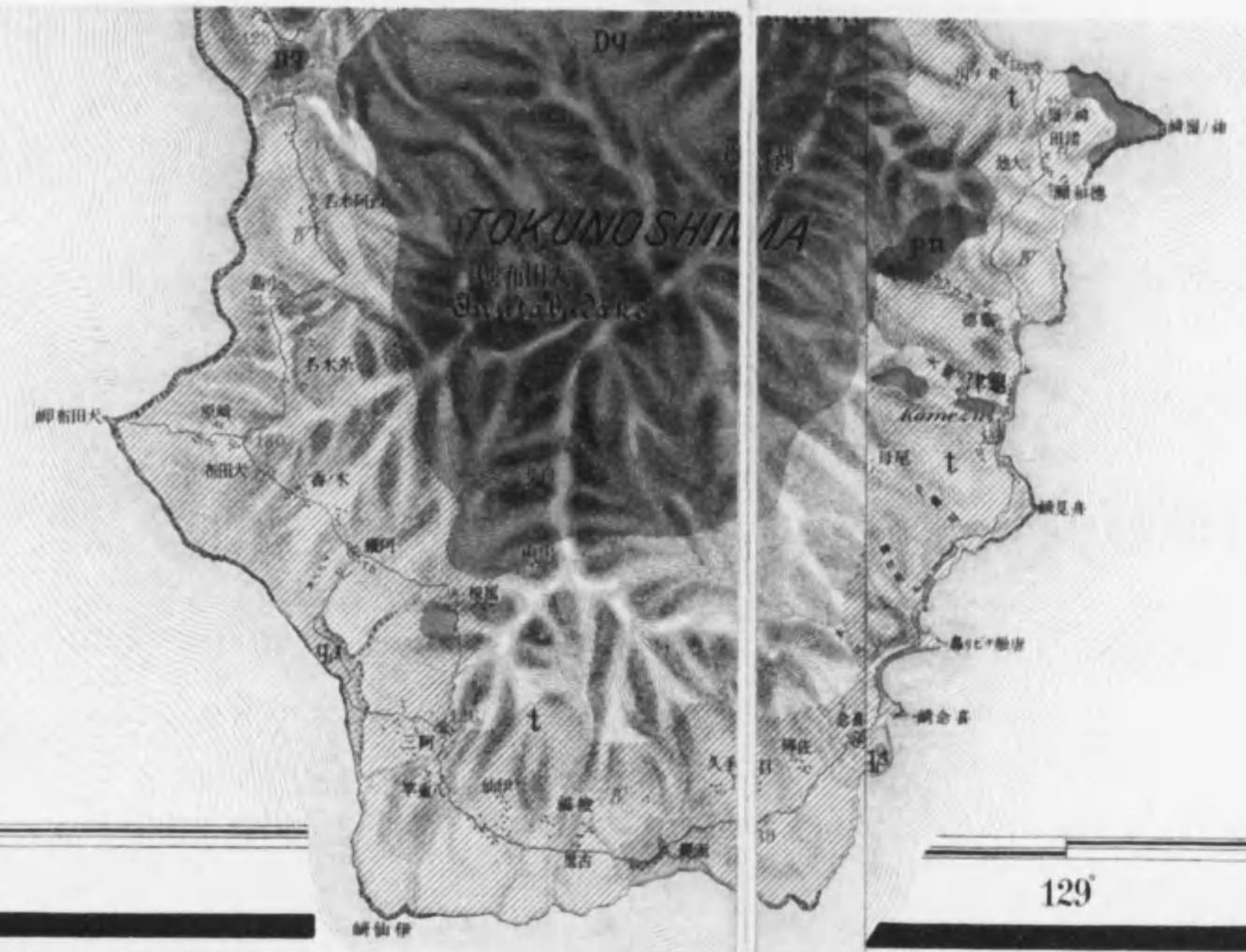
50'

50'



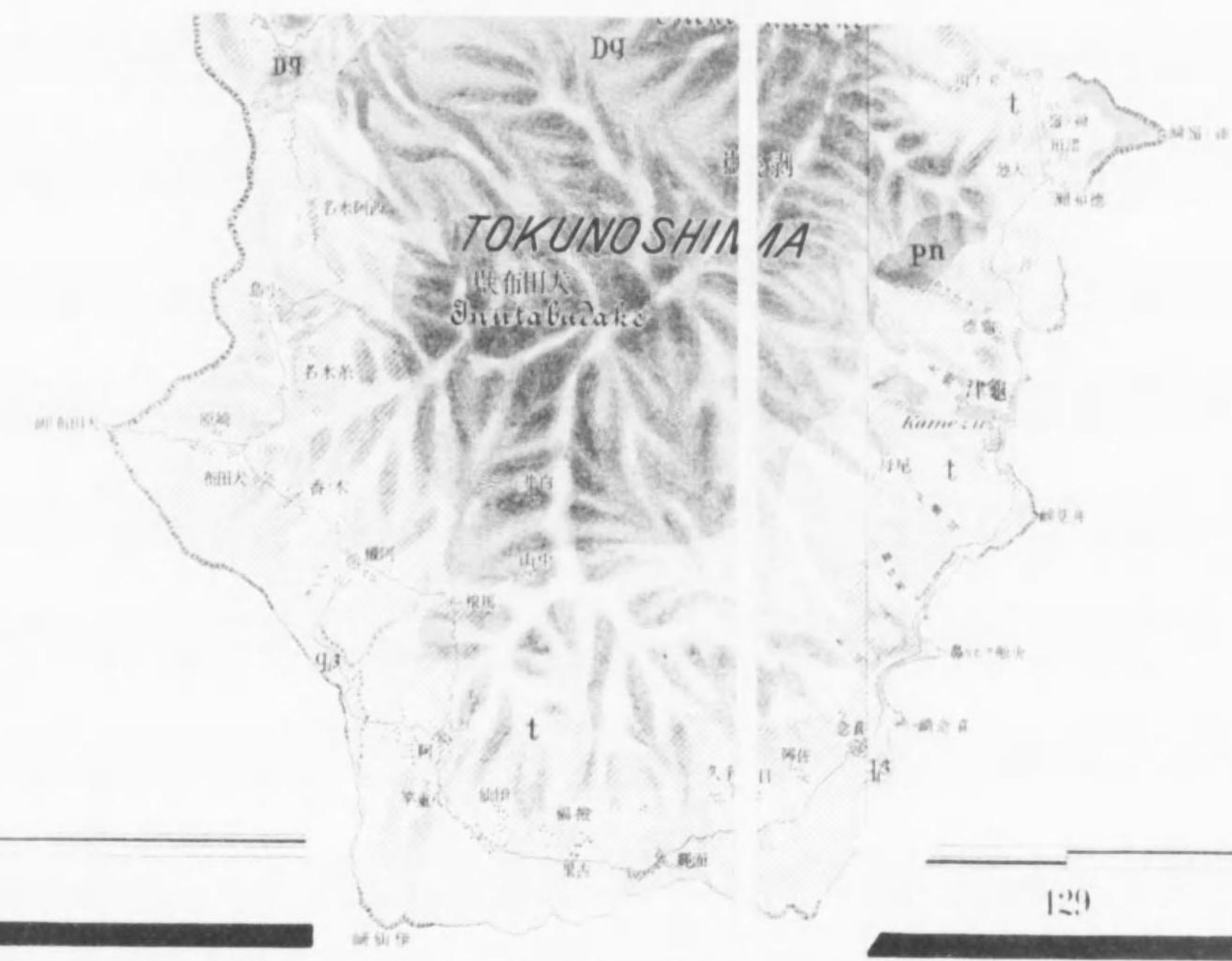
10'

50'



129'

露光量違いの為重複撮影



10

50

120

鑛山同地質課

製 調
查 查
圖 目

農商務技師農學士
農商務技師
農商務技師

高吉早
麗田元次
虎普郎

64
229



終