

CIRCUMNATER
NEW YORK
AND
ONE HUNDRED
MILES
AROUND IT

F

128


.5

.G783

HOW REACHED.

PRICE 25¢

CRAWFORD & HATT PUBLISHERS
NEW YORK.



ED

: very
e par-

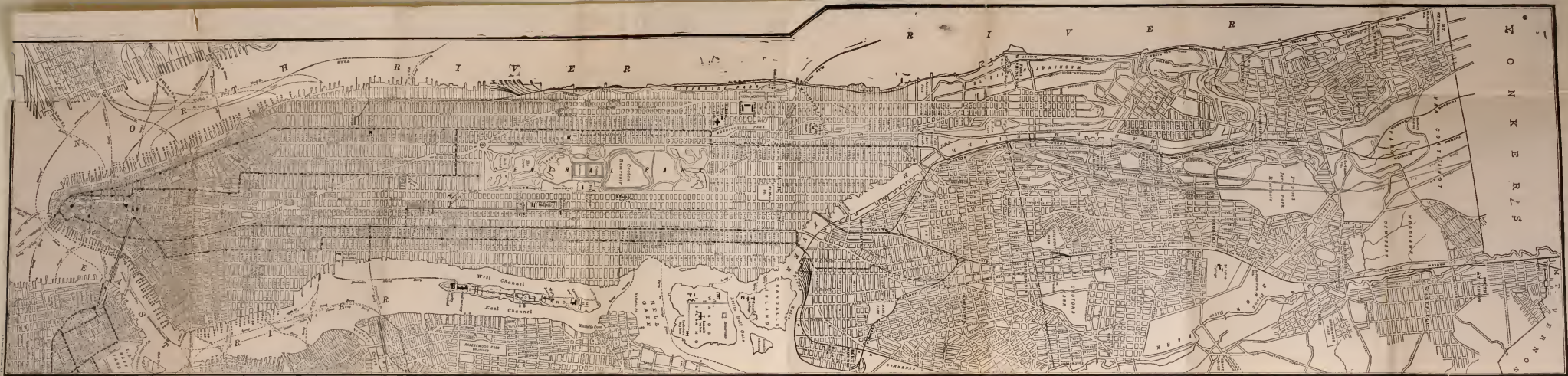
fare 5
ries at

Page

F128


5

-G783



F
O
N
K
E
R
L
S

M
T
V
E
R
N
O
M



GREATER NEW YORK AND ONE HUNDRED MILES AROUND IT AND HOW REACHED.

The subjoined rates are those generally ruling, and not the very exceptional ones established by some transportation lines, more particularly during the summer and holiday season :

* Is the price for 50 tickets or rides. † Reached also by B. & U., fare 5 cents. Abbreviation of Railways are explained at . Consult all Ferries at p , and Steamboats, p .

Destination	Miles	Fare	Excurs	Railroad	Page
Albertsons, N. Y.....	21	.55	1.00	Long Island.....	
Aldene, N. J.....	16	.30	.50	Central of N. J.....	
Aldene, N. J.....	17	.30	.50	Lehigh Valley.....	
Alexauken, N. J.....	75	2.25	3.66	Pennsylvania.....	
Allendale, N. J.....	26	.80	1.10	Erie.....	
Allenhurst, N. J.....	53	1.05	1.63	N. Y. & Long Branch....	
Allentown, Penn.....	92	2.60	4.10	Central of N. J.....	
Allentown, Penn.....	93	2.60	4.10	Lehigh Valley	
Allwood, N. J.....	15	.40	.60	Erie.....	
Alpha, N. J.....	74	1.90	3.05	Lehigh Valley	
Amawalk, N. Y.....	38	1.00	1.85	Putnam.....	
Amagansett, N. Y.....	104	3.15	5.25	Long Island.....	
Amityville, N. Y.....	32	.95	1.60	Long Island.....	
Ampere, N. J.....	9½	.20	.30	D., L. & W.....	
Andalusia, Penn.....	73½	2.20	—	Pennsylvania... ..	
Andover, N. J.....	63	1.75	2.65	D., L. & H.....	
Annadale, N. Y.....	15	.35	.55	Staten Island.....	
Anndale, N. J.....	51	1.35	2.25	Central of N. J.....	
Ansonia, Conn.....	72	1.55	—	N. Y., N. H. & H.....	
Ansonia, Conn.....	72	.90	—	Boat, E. 31s St.....	
Arden, N. Y.....	44	1.35	1.85	Erie.....	
Ardley, N. Y.....	15	.45	.75	Putnam.....	
Ardley on Hudson, N. Y	21¾	.42	.84	N. Y. Central.....	
Arlington, N. Y.....	—	.10	—	Staten Island.....	
Arlington, N. J.....	8	.20	.30	N. Y. & G. L.....	
Arlington Ave., N. J.....	4	.10	.16	Central of N. J.....	
Armenia, N. Y.....	85	2.10	3.45	N. Y. C. & H. R.....	
Arrochar, N. Y.....	—	.10	—	Staten Island.....	
Arthenia, N. J.....	17	.45	.65	D., L. & W.....	
Arthenia, N. J.....	17	.45	.65	Erie.....	
Arverne, N. Y.....	23	.45	.75	N. Y. & R. B.....	

THE LIBRARY OF
CONGRESS
TWO CLERKS FEES
MAR 31 1902
COPYRIGHT ENTRY
Feb. 9, 1901
CLASS *a* XXC NO.
2887
COPY 5.

F 128
S
G 763

VERMONT INT

22 1900 30

GREATER NEW YORK AND ONE HUNDRED MILES AROUND IT.

Destination	Miles	Fare	Excur	Railroad	Page
Asbury, N. J.....	61	1.65	2.70	Central of New Jersey ...	
Asbury Park, N. J.....	55	1.08	1.69	Central of New Jersey ...	
Ash Brook, N. J.....	22	.55	.85	Lehigh Valley.....	
Ashton, Penn.....	80	2.37	3.86	Pennsylvania.....	
Ashland, N. J.....	100	3.00		Pennsylvania.....	
Asylum, N. J.....	61	1.82	2.95	Pennsylvania.....	
Atlantic Highlands, N. J.	—	1.00	1.40	Central N. J., N. Y. & L. B.	
Atlantic H'ds Pier, N. J...				See Steamboats.....	
Atsion, N. J.....	90	2.59	4.00	N. J. Southern.....	
Attlebury, N. Y.....	98	2.20	—	N. Y. Central & H. R....	
Augusta, N. J.....	75	2.20	—	D., L. & W.....	
Arthursburgh, N. Y.....	71	3.45	—	N. Y. Central & H. R....	
Arnel, N. J.....	21	.50	.75	Pennsylvania.....	
Avon, N. J.....	57	1.13	1.77	N. Y. & Long Branch...	
Avondale, N. J.....	12	.30	.45	Erie.....	
Aqueloque.....	76	2.30	3.85	Long Island.....	
Aqueduct, N. Y.....	—	.25	.35	N. Y. & R. B.....	
Babylon, N. Y.....	37	1.10	1.85	Long Island.....	
Bala, Penn.....	95	2.50	—	Pennsylvania.....	
Baldwins, N. Y.....	21½	.65	1.10	Long Island.....	
Baldwin Place, N. Y.....	46	1.10	2.00	Putnam.....	
Bangall, N. Y.....	92	1.89	—	N. Y. C. & H. R.....	
Bantam, Conn.....	98	2.30	3.95	N. Y., N. H. & H.....	
Barnegat, N. J.....	63½	2.40	3.80	N. J. Southern.....	
Barnegat, N. J.....	83½	2.35	3.75	Toms River & P. P.....	
Barnegat Park, N. J.....	72	2.02	3.20	Toms River & P. P.....	
Barnegat Pier, N. J.....	74	1.73	—	Toms River & P. P.....	
Barnums Island, N. Y.....	22	.65	1.10	Long Island.....	
Barrytown, N. Y.....	94	1.88	—	N. Y. Central & H. R....	
Bartlett, N. Y.....	56¾	1.70	3.05	Long Island.....	
Bartley, N. J.....	68	1.80	2.65	Central of N. J.....	
Bartow, N. Y.....	9¼	.25	—	N. Y., N. H. & H., H. Div.	
Bardonia, N. Y.....	31	.75	1.15	N. J. & N. Y.....	
Basking Ridge, N. J.....	34	1.05	1.40	D., L. & W.....	
Bath, Penn.....	99	2.85	4.45	Central of N. J.....	
Bath Beach, N. Y.....	—	.05	—	Bath Beach & W. E.....	
Bath Beach Junction, N. Y	—	.05	—	Bath Beach & W. E.....	
Baychester, N. Y.....	7	.20	—	N. Y., N. H. & H., H. Div.	
Bayonne, E. 49th st., N. J	5	.12	.20	Central of N. J.....	
Bayonne, E. 33d st., N. J.	6	.14	.24	Central of N. J.....	
Bayonne, E. 22d st., N. J.	7	.15	.25	Central of N. J.....	
Bayonne, W. 8th st., N. J.	8	.15	.25	Central of N. J.....	
Bayonne, Ave. A, N. J.....	9	.15	.25	Central of N. J.....	
Bayhead, N. J.....	66	1.41	2.20	Pennsylvania.....	



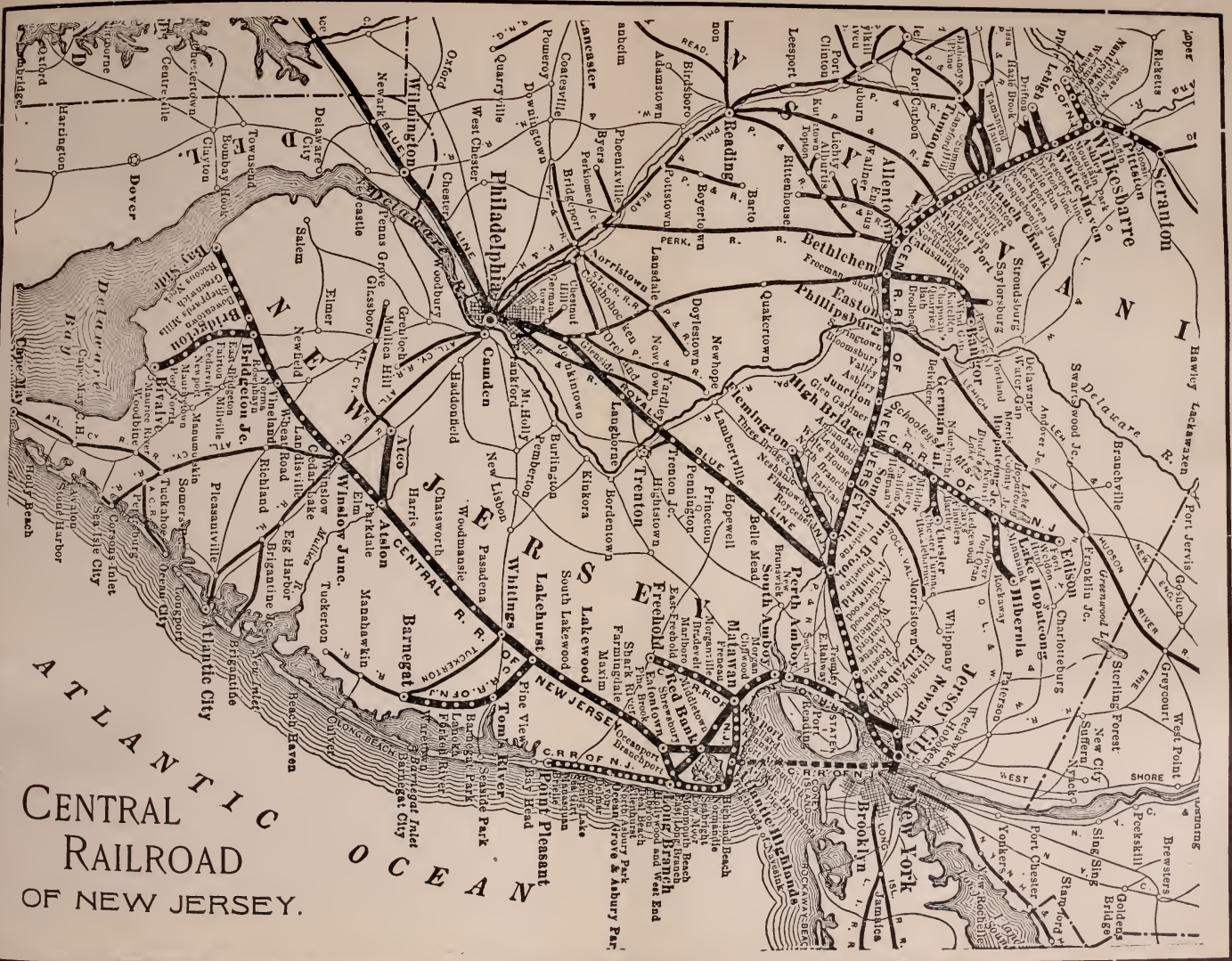
GREATER NEW YORK AND ONE HUNDRED MILES AROUND IT.

Destination	Miles	Fare	Excurs	Railroad	Page
Bayport, N. Y.....	52	1.50	2.55	Long Island.....	
Bay Ridge, N. Y.....	—	.10	—	By Ferry No. 2.....	
Bayway, N. J.....	13	.30	.50	Central of N. J.....	
Bayway, N. J.....	14	—	—	Boat Meta, Pier 19, E. R.....	
Bayway Ave., N. J.....	39	1.00	1.50	Central of N. J.....	
Bayshore, N. Y.....	41¼	1.20	2.05	Long Island.....	
Bayside, N. Y.....	11	.30	.55	Long Island.....	
Bayville, N. Y.....	32	.60	1.00	Boat N'port, ft. Broomest.....	
Beacon Falls, Conn.....	79	1.70	—	N. Y., N. H. & H.....	
Beacon Falls, Conn.....	73	1.90	—	Boat, Pier 39, E. R.....	
Beach Channel, N. Y.....	25	.40	—	N. Y. & R. B.....	
Beaver Dam, N. Y.....	68½	1.70	2.55	Erie.....	
Bedford, N. Y.....	39	.95	1.65	Harlem.....	
Bedford Park, N. Y.....	10	.20	.35	N. Y. C. & Harlem.....	
Bedloe's Island, N. Y.....	—	—	—	Ferry No. 30.....	
Belleville, N. J.....	10	.20	.30	Erie.....	
Bellmore, N. Y.....	25	.75	1.30	Long Island.....	
Bellport, N. Y.....	58	1.75	2.95	Long Island.....	
Belle Mead, N. J.....	41	1.09	1.88	Central of N. J.....	
Belford, N. J.....	38	.90	1.40	Central of N. J.....	
Belmar, N. J.....	58	1.15	1.80	Central of N. J.....	
Belmar, N. J.....	58	1.15	1.80	N. Y. & Long Branch.....	
Bellerose, N. Y.....	15	.45	.75	Long Island.....	
Belvidere, N. J.....	73	1.90	—	Erie.....	
Bensonhurst, N. Y.....	—	.05	—	B. B. & W. E.....	
Bergen Fields, N. J.....	13	.40	.70	West Shore.....	
Bergen Hill, N. J.....	28	.75	1.20	N. Y. & Long Branch.....	
Bergen Point, N. J.....	—	—	—	See Bayonne.....	
Berkley, N. J.....	71¼	1.66	—	Toms River & P. P. Br.....	
Berkley Heights, N. J.....	26	.75	1.10	D., L. & W.....	
Berlin, Conn.....	98	2.39	—	N. Y., N. H. & H.....	
Bernardsville, N. J.....	35	1.10	1.45	D., L. & W.....	
Bethayres, Penn.....	76	2.14	3.81	Royal Blue Line, C. N. J.....	
Bethel, Conn.....	63	1.40	—	N. Y., N. H. & H.....	
Bethlehem, Penn.....	86	2.45	3.85	Central of N. J.....	
Beverly, N. J.....	76	1.17	—	Pennsylvania.....	
Big Island, N. Y.....	68	1.88	2.75	Erie.....	
Binniwater, N. Y.....	95	1.96	—	West Shore.....	
Binniwater, N. Y.....	95	2.32	—	N. Y. O. & W.....	
Birmingham, N. J.....	76	2.33	—	Pennsylvania.....	
Blackwell's Island, N. Y... ..	—	—	—	Ferry No. 32.....	
Blairstown, N. J.....	84	2.40	3.60	N. Y. S. & W.....	
Blauvelt, N. Y.....	23	.60	1.00	West Shore.....	
Bloomfield, Essex Co., N. J.....	12	.25	.45	D., L. & W.....	



GREATER NEW YORK AND ONE HUNDRED MILES AROUND IT.

Destination	Miles	Fare	Excur	Railroad	Page
Bloomfield, N. J.....	11½	.25	.45	N. Y. & G. L.....	
Bloomfield Ave., N. J.....	11	.23	.35	N. Y. & G. L.....	
Bloomfield, Middlesex Co. N. J.....	38	.90	—	Pennsylvania.....	
Bloomingsburg, N. Y.....	90	1.80	—	N. Y. O. & W.....	
Bloomingsdale, N. J.....	38	1.00	1.50	N. Y. S. & W.....	
Blooming Grove, N. Y.....	59	1.80	2.40	Erie.....	
Bloomingsburg, N. J.....	66	1.80	2.90	Central of N. J.....	
Bloomingsburg, N. J.....	68½	1.80	2.90	Lehigh Valley.....	
Blue Grass, Penn.....	81	2.42	3.94	Pennsylvania.....	
Blythebourne, N. Y.....	—	.05	—	Bath Beach & W. E.....	
Boardville, N. J.....	36	1.10	1.45	N. Y. & G. L.....	
Bogata, N. J.....	14	.35	.50	N. Y. S. & W.....	
Bogata, N. J.....	14	.29	.50	West Shore.....	
Boonton, N. J.....	30	.80	1.25	D., L. & W.....	
Bories, Penn.....	74	2.23	—	Pennsylvania.....	
Bordentown, N. J.....	63	1.85	3.05	Pennsylvania.....	
Boston Cor., N. Y.....	99	2.50	4.00	N. Y. Central & H. R.....	
Boss Road, N. J.....	79	2.37	3.87	Pennsylvania.....	
Botsford, Conn.....	71	2.10	—	N. Y., N. H. & H.....	
Bound Brook, N. J.....	32	.80	1.36	Central of N. J.....	
Bound Brook, N. J.....	33	.80	1.30	Erie.....	
Bowne, N. J.....	78	2.32	3.78	Pennsylvania.....	
Boynnton Beach.....	28	.50	.80	Central of N. J.....	
Bradevelt, N. J.....	36	.85	1.50	Central of N. J.....	
Bradley's Beach, N. J.....	56	1.11	1.73	N. Y. & Long Branch....	
Branchport, N. J.....	48	1.00	1.50	N. Y. & Long Branch....	
Branchville, Conn.....	55	1.20	—	N. Y., N. H. & H.....	
Branchville Junction, N. J	70	1.95	3.00	D., L. & W.....	
Branchville, N. J.....	76	2.25	3.45	D., L. & W.....	
Branford, Conn.....	81	1.70	—	N. Y., N. H. & H.....	
Brentwood, N. Y.....	41	1.20	2.05	Long Island.....	
Brendan, N. Y.....	13	.25	.40	Staten Island.....	
Brewster, N. Y.....	54	1.20	2.05	Putnam.....	
Brewster, N. Y.....	54	1.25	2.15	Harlem.....	
Briarcliff Manor, N. Y.....	27	.62	1.15	Putnam.....	
Brick Church, N. J.....	11	.25	.40	D., L. & W.....	
Bridesburg, Penn.....	81	2.41	3.93	Pennsylvania.....	
Brielle, N. J.....	63	1.27	1.99	N. Y. & Long Branch....	
Bridgehampton, N. Y.....	95	2.80	4.75	Long Island.....	
Bridgeport, Conn.....	56	1.15	—	N. Y., N. H. & H.....	
Bridgeport, Conn.....	59	.50	.75	Boat, East 31st Street..	
Bridgeville, N. J.....	79	1.95	3.20	D., L. & W.....	
Brighten Ave., N. J.....	12	.25	.40	N. Y. & G. L.....	



ATLANTIC
CENTRAL
RAILROAD
OF NEW JERSEY.

GREATER NEW YORK AND ONE HUNDRED MILES AROUND IT.

Destination	Miles	Fare	Excur	Railroad	Page
Brinkerhoff, N. Y.....	70	1.34	—	N. Y. C. & H. R.....	
Bristol, Penn.....	70	2.02	3.27	Pennsylvania	
Broad Channel, N. Y.....	—	.25	.45	N. Y. & R. B.....	
Broadway, N. Y.....	9½	.25	.45	Long Island.....	
Brodhead, Penn.....	94	2.65	4.20	Central of N. J.....	
Bronxville, N. Y.....	15½	.35	.55	Harlem.....	
Brookfield, Conn.....	73½	1.65	—	N. Y., N. H. & H.....	
Brookfield Junc. Conn.....	70	1.60	—	N. Y., N. H. & H.....	
Brookhaven, N. Y.....	59¾	1.80	3.00	Long Island.....	
Brown's Mills, N. J.....	100	—	—	Toms River & P. P.....	
Brownville, N. Y.....	103	2.20	—	N. Y. O. & W.....	
Bryn Mawr, N. Y.....	9½	.30	.55	Putnam.....	
Bryn Mawr, Penn.....	99	2.78	—	Pennsylvania.....	
Budd's Lake, N. J.....	75	1.85	3.15	Central of N. J.....	
Burlington, N. J.....	73	2.09	—	Pennsylvania.....	
Burnside, N. Y.....	67	1.34	—	N. Y. O. & W.....	
Bushwick, N. Y.....	—	.20	.30	N. Y. & R. B.....	
Butler, N. J.....	39	1.00	1.50	N. Y. S. W.....	
Byram, N. J.....	81	2.44	3.98	Pennsylvania.....	
Cadwaladers, N. J.....	60	1.80	2.91	Pennsylvania.....	
Caldwells, N. J.....	23	.50	.75	N. Y. & G. L.....	
Caldwells Junction, N. J..	22	.50	.75	N. Y. & G. L.....	
Califon, N. J.....	59	1.60	2.45	Central of N. J.....	
Calverton, N. Y.....	69	2.05	3.50	Long Island.....	
Camden, N. J.....	89	2.50	3.50	Pennsylvania.....	
Campbell Hall, N. Y.....	64¾	1.70	2.55	Erie.....	
Camelot, N. Y.....	—	—	—	N. Y. C. & H. R.....	
Campgaw, N. J.....	31	.90	1.10	N. Y. S. & W.....	
Canarsie Grove, N. Y.....	—	.15	—	B. & R. B.....	
Canarsie Shore, N. Y.....	—	.20	—	B. & R. B.....	
Canarsie Village, N. Y.....	—	.15	—	B. & R. B.....	
Canda, N. J.....	18½	.42	.70	Central of N. J.....	
Cannon, Conn.....	51	1.10	—	N. Y., N. H. & H.....	
Carlstadt, N. J.....	9	.30	.40	N. J. & N. Y.....	
Carlton Hill, N. J.....	11	.35	.55	Erie.....	
Carmel, N. Y.....	49	1.20	2.10	Putnam.....	
Carpenterville, N. J.....	102	3.07	5.00	Pennsylvania.....	
Carteret, N. J.....	17½	.40	.65	Central of N. J.....	
Caryl, N. Y.....	7	.25	.45	Putnam.....	
Cary's, N. J.....	72	1.90	2.80	Central of N. J.....	
Casanova, N. Y.....	3	.10	—	N. Y., N. H. & H., H. Div	
Castasauqua, Penn.....	96	2.70	4.40	Central of N. J.....	
Castasauqua, Penn.....	96	2.70	4.40	D., L. & W.....	
Castasauqua, Penn.....	100	2.70	4.40	Lehigh Valley.....	




GREATER NEW YORK AND ONE HUNDRED MILES AROUND IT.

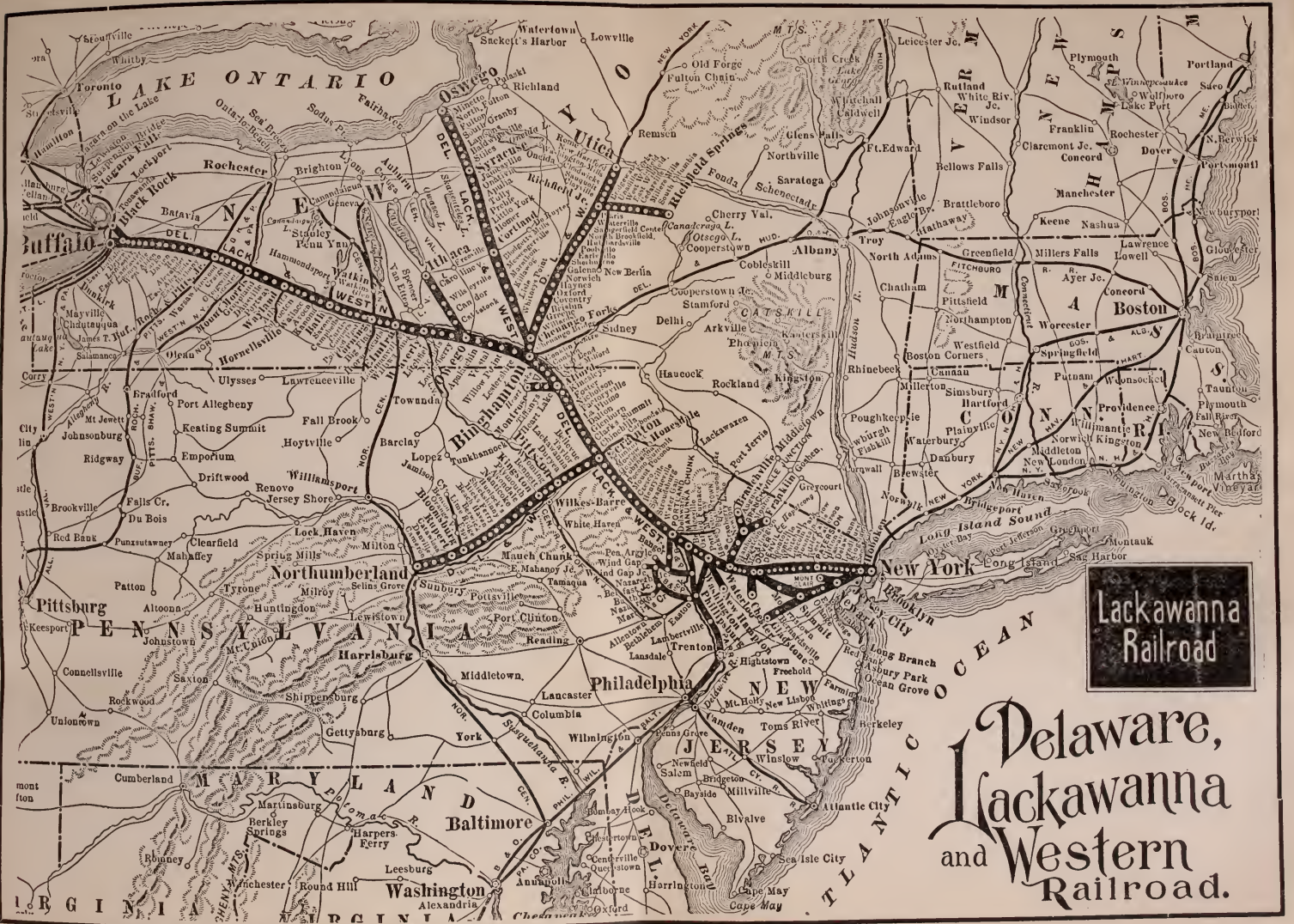
Destination	Miles	Fare	Excur	Railroad	Page
Catskill, N. Y.....	110	2.18	4.36	West Shore.....	
Catskill, N. Y.....				See Steamboats.....	
Cedar Cliff, N. Y.....	63	1.28	2.53	West Shore.....	
Cedar Grove, N. J.....	18	.50	.75	N. Y. & G. L.....	
Cedar Hill, Conn.....	76	1.55	—	N. Y., N. H. & H.....	
Cedarhurst, N. Y.....	20	.50	.75	Long Island.....	
Cedar Lake, N. J.....	85	2.98	4.30	N. J. Southern.....	
Cementon, Penn.....	100	2.80	4.60	Lehigh Valley.....	
Center Moriches, N. Y....	67	2.00	3.35	Long Island.....	
Central Islip, N. Y.....	43	1.30	2.20	Long Island.....	
Central Park, N. Y.....	28	.85	1.40	Long Island.....	
Central Valley, N. Y.....	48	1.08	2.00	Erie.....	
Centerville, N. J.....				Central of N. J.....	
Centerville, N. Y.....	106	2.12	—	N. Y. O. & W.....	
Centerville, Conn.....	78½	2.20	—	N. Y., N. H. & H.....	
Chadwick, N. Y.....	72	1.53	2.44	Toms River & P. P.....	
Changewater, N. J.....	70	1.70	—	D., L. & W.....	
Chapel Hill, N. J.....	42	.75	1.27	Central of N. J.....	
Chappaqua, N. Y.....	33	.78	1.40	Harlem.....	
Charlotteburg, N. J.....	43	1.30	2.00	N. Y. S. & W.....	
Chatham, N. J.....	23	.65	1.00	D., L. & W.....	
Chatsworth, N. J.....	79	2.23	3.65	N. J. Southern.....	
Chauncey, N. Y.....	14	.45	.75	Putnam.....	
Chelsea, N. J.....	18	.20	.30	Boat, Pier No. 6, N. R....	
Cherry Hill, N. J.....	15	.40	.65	N. J. & N. Y.....	
Cheshire, Conn.....	88½	2.45	—	N. Y., N. H. & H.....	
Chester, N. J.....	70	1.80	2.65	Central of N. J.....	
Chester, N. J.....	56	1.70	2.25	D., L. & W.....	
Chester, N. Y.....	56	1.70	2.25	Erie.....	
Chestnut Hill, N. J.....	12	.25	.45	N. Y. & G. L.....	
Chestnut Hill, Penn.....	92	2.60	4.20	Pennsylvania.....	
Circleville, N. Y.....	70	2.00	2.90	Erie.....	
City Island, N. Y.....	19	.25	—	N. Y., N. H. & H., H. Div	
Claremont, N. J.....	3	.08	.14	Central of N. J.....	
Claremont Park, N. Y...	7	.12	.24	N. Y. Central.....	
Cliffwood, N. J.....	33	.70	1.24	N. Y. & L. B.....	
Clifton, N. J.....	12	.45	.65	D., L. & W.....	
Clifton, N. J.....	13	.45	.65	Erie.....	
Clifton, S. I., N. Y.....	—	.10	—	Staten Island.....	
Clifton, S. I., N. Y.....	9	.10	—	Boat, ft. Whitehall St...	
Clinton, Conn.....	99	2.40	—	N. Y., N. H. & H.....	
Clinton, N. J.....	60	1.45	2.55	Lehigh Valley.....	
Clinton Cor., N. Y.....	86	1.89	—	N. Y. C. & H. R.....	
Clinton Ave., N. J.....	26	.65	1.10	Central of N. J.....	



GREATER NEW YORK AND ONE HUNDRED MILES AROUND IT.

Destination	Miles	Fare	Excur	Railroad	Page
Closter, N. J.....	20	.50	.90	Erie.....	
Closter, N. J.....	20	.50	.90	Northern of N. J.....	
Clove Branch, N. Y.....	72	1.51	—	N. Y. C. & H. R.....	
Clyde, N. J.....	35	1.05	1.50	Pennsylvania.....	
Cold Spring, N. Y.....	32	.95	1.60	Long Island.....	
Cold Spring, N. Y.....	53	1.04	2.00	N. Y. C. & H. R.....	
Cold Spring, N. Y.....	54	.50	—	Boat, ft. Franklin St....	
Coleman's, N. Y.....	88	2.25	3.60	N. Y. C. & H. R.....	
College Point, N. Y.....	9	.25	.45	Long Island.....	
College Point, N. Y.....	—	.10	—	Boat, Pier ft. 99th St....	
Colonia, N. J.....	22	.50	.85	Pennsylvania.....	
Communipaw, N. J.....	3	.08	.14	Central of N. J.....	
Como, N. J.....	59	1.18	1.85	N. Y. & L. B.....	
				{ Long Island, Manhat-	
				{ tan Beach, B. & B. B.	
				{ Railways; Steamboats	
				{ leaving ft. of Whitehall	
				{ St. & Pier 1, N. R. and	
				{ W. 22d St. Also from	
				{ the Battery landing at	
				{ the old Iron Pier. Reg.	
				{ fares, 25c to 40c. Exc.	
				{ 40c to 60c according to	
				{ line.	
Coney Island, N. Y.....				West Shore.....	
Congers, N. Y.....	29	.75	1.20	Pennsylvania.....	
Conshohocken, Penn.....	103	2.67	4.36	Pa. & Reading.....	
Conshohocken, Penn.....	102	2.67	4.36	D., L. & W.....	
Convent, N. J.....	28	.75	1.15	Pennsylvania.....	
Cookstown, N. J.....	64	2.10	—	N. Y. & G. L.....	
Cooper (Greenw'd L.) N. Y.	43	1.35	1.75	Lehigh Valley.....	
Coplay, Penn.....	98	2.75	4.35	Pennsylvania.....	
Copper Hill, N. J.....	83	2.48	3.97	West Shore.....	
Cornwall, N. Y.....	53	1.08	2.00	Erie.....	
Cornwall, N. Y.....	56	1.45	2.25	Boat, Pier ft. Franklin St	
Cornwall, N. Y.....	54	.50	.75	N. Y., N. H. & H.....	
Cornwall Bridge, Conn...	101	2.35	4.30	Pennsylvania.....	
Cornwells, Penn.....	73	2.18	3.54	Long Island.....	
Corona, N. Y.....	6	.12	.20	N. Y., N. H. & H.....	
Cos Cob, Conn.....	30	.60	—	N. Y. Central.....	
Crafts, N. Y.....	51	1.15	2.10	Erie.....	
Craigville, N. Y.....	56	1.70	2.30	Pennsylvania.....	
Cranbury, N. J.....	70	2.10	3.41	D., L. & W.....	
Cranberry Lake, N. J.....	60	1.60	—	Central of N. J.....	
Cranford, N. J.....	17	.40	.60		



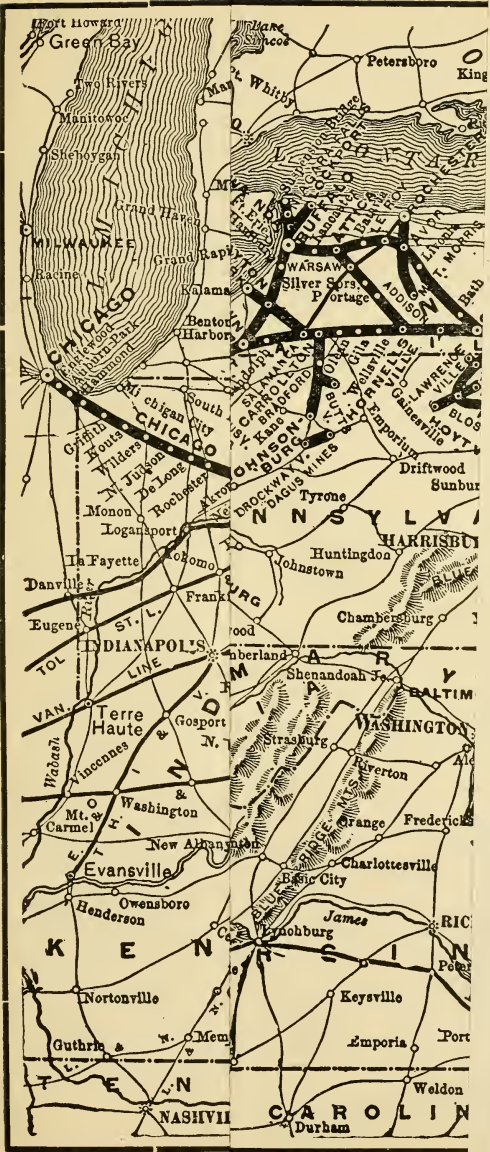


**Lackawanna
Railroad**

**Delaware,
Lackawanna
and Western
Railroad.**


GREATER NEW YORK AND ONE HUNDRED MILES AROUND IT.

Destination	Miles	Fare	Excur	Railroad	Page
Cranford Junction, N. Y.	81	1.62	—	N. Y., O. & W.....	
Cranford Junction, N. Y.	70	2.00	2.90	Erie.....	
Cranstons, N. Y.....	48	.98	1.75	West Shore.....	
Cranstons, N. Y.....	49	.50	.75	Pier, ft. of Franklin St..	
Cream Ridge, N. J.....	56	1.51	—	Pennsylvania.....	
Creedmoor, N. Y.....	14	.40	.70	Long Island.....	
Cresskill, N. J.....	18	.45	.80	Erie.....	
Croton Landing, N. Y....	35	.68	1.36	N. Y. C. & H. R.....	
Croton Falls, N. Y.....	48	1.15	2.00	N. Y. C. & H. R.....	
Croton Lake, N. Y.....	34	.85	1.55	Putnam.....	
Croyden, Penn.....	70	2.10	3.41	Pennsylvania.....	
Cruiger's, N. Y.....	37	.74	1.40	N. Y. C. & H. R.....	
Crystal Lake, N. J.....	32	.90	1.10	N. Y. S. & W.....	
Crystal Run, N. Y.....	74	1.48	—	N. Y. O. & W.....	
Cuddebackville, N. Y.....	109	2.29	—	N. Y. O. & W.....	
Cutchogue, N. Y.....	86	2.55	4.33	Long Island.....	
Danbury, Conn.....	66	1.45	—	N. Y., N. H. & H.....	
Darien, Conn.....	38	.80	—	N. Y., N. H. & H.....	
Davenport, N. J.....	83½	2.01	—	Toms River & P. P.....	
Dayton, N. J.....	44	1.30	2.10	Pennsylvania.....	
Deal Beach, N. J.....	53	1.05	1.61	Pennsylvania.....	
Deal Beach, N. J.....	54	1.05	1.61	N. Y. & Long Branch...	
Deans, N. J.....	39	1.16	1.74	Pennsylvania.....	
Deckertown, N. J.....	68	1.85	2.75	N. Y. S. & W.....	
Deer Park, N. Y.....	36	1.10	1.85	Long Island.....	
De Kays, N. Y.....	97	2.10	3.85	Erie.....	
Delanco, N. J.....	77	2.22	—	Pennsylvania.....	
Delawanna, N. J.....	10	.35	.45	D., L. & W.....	
Delaware, N. J.....	83	2.05	3.40	D., L. & W.....	
Delaw' Water Gap, Penn	95	2.40	3.60	N. Y. S. & W.....	
Demarest, N. J.....	19	.45	.80	Erie.....	
Dennistons, N. Y.....	60	1.20	—	N. Y. O. & W.....	
Denville, N. J.....	36	1.00	1.50	D., L. & W.....	
Derby, Conn.....	84	2.10	—	N. Y., N. H. & H.....	
Derby Junction, Conn....	83	2.10	—	N. Y., N. H. & H.....	
Dobbs Ferry, N. Y.....	21	.40	.80	N. Y. Central.....	
Dongan Hills, N. Y.....	9	.20	.30	Staten Island.....	
Douglaston, N. Y.....	12	.35	.65	Long Island.....	
Dover, N. J.....	39	1.10	1.75	D., L. & W.....	
Dover Furnace, N. Y.....	72¼	1.75	3.00	Harlem.....	
Dover Plains, N. Y.....	76¼	1.85	3.10	Harlem.....	
Dover Driving Park, N. J.	81	2.15	3.20	Central of N. J.....	
Dryland, Penn.....	82	2.30	3.20	Lehigh Valley.....	
Dudley, Penn.....	96	2.57	—	Pennsylvania.....	





ERIE RAILROAD



GREATER NEW YORK AND ONE HUNDRED MILES AROUND IT.

Destination	Miles	Fare	Excur	Railroad	Page
Dumont, N. J.....	14	.40	.75	West Shore.....	
Dundee Lake, N. J.....	20	.45	.65	N. Y. S. & W.....	
Dunellen, N. J.....	27	.70	1.15	Central of N. J.....	
Dunfield, N. J.....	96	2.50	3.75	D., L. & W.....	
Dutchess Junction, N. Y..	57½	1.14	2.25	N. Y. C. & H. R.....	
Dykeman's, N. Y.....	55¼	1.33	2.30	N. Y. & H. R.....	
Eaglewood, N. J.....	35	.90	1.15	Lehigh Valley.....	
East Chester, N. Y.....	55¾	1.70	2.85	Eric.....	
East Freehold, N. J.....	58	.95	1.70	Central of N. J.....	
East Hackensack, N. J....	10	.29	.50	West Shore.....	
East Hampton, N. Y.....	101	3.05	5.10	Long Island.....	
East Haven, Conn.....	78	1.48	—	N. Y., N. H. & H.....	
East Millstone, N. J.....	40	1.20	1.70	Pennsylvania.....	
East Moorestown, Penn.	89	2.74	—	Pennsylvania.....	
East Moriches, N. Y.....	68	2.05	3.40	Long Island.....	
East Northport, N. Y....	40	1.20	2.00	Long Island.....	
East Norwalk, Conn.....	43	.85	—	N. Y., N. H. & H.....	
Easton, Penn.....	75	2.10	3.30	Central of N. J.....	
Easton, Penn.....	80¼	2.10	3.00	Lehigh Valley.....	
Easton, Penn.....	86	2.10	3.00	D., L. & W.....	
East Orange, N. J.....	10	.25	.35	D., L. & W.....	
East Orange, N. J.....	11	.23	.35	N. Y. & G. I.....	
East Penn Junction, Penn	93	2.60	4.10	Lehigh Valley.....	
Eastport, N. Y.....	70	2.10	3.35	Long Island.....	
East Rahway, N. J.....	16	.40	.75	Central of N. J.....	
East River, Conn.....	92	1.95	—	N. Y., N. H. & H.....	
East Rockaway, N. Y....	19	.55	1.10	Long Island.....	
East Tarrytown, N. Y....	21	.50	.90	N. Y. C. & H. R.....	
East View, N. Y.....	20	.50	.90	Putnam.....	
East Williston, N. Y.....	20	.55	1.00	Long Island.....	
Eatontown Junc. N. Y....	42	1.00	1.50	Central of N. J.....	
Eddington, Penn.....	71¾	2.15	3.48	Pennsylvania.....	
Edgars, N. J.....	22	.53	.75	Pennsylvania.....	
Edgely, Penn.....	65	1.94	3.15	Pennsylvania.....	
Edgemere, N. Y.....	23	.50	.75	Long Island.....	
Edgewater, N. Y.....		.15	.25	Steamboats, W. 13th St.	
Edgewood, N. Y.....	38	1.15	1.95	Long Island.....	
Edgewood, N. Y.....	96	—	—	Ulster & Delaware.....	
Elberon, N. J.....	47	1.00	1.60	N. Y. & Long Branch...	
Elizabeth, N. J.....	13	.25	.40	Central of N. J.....	
Elizabeth, N. J.....	14½	.25	.40	Pennsylvania.....	
Elizabeth Ave., N. J.....	12	.25	.40	Central of N. J.....	
Elizabethport, N. J.....	—	—	.25	See Steamboats.....	
Elizabethport, N. J.....	11	.25	.40	Central of N. J.....	



GREATER NEW YORK AND ONE HUNDRED MILES AROUND IT.

Destination	Miles	Fare	Excur	Railroad	Page
Ellenville, N. Y.....	102	2.04	—	N. Y. O. & W.....	
Elkwood, N. J.....	22	.60	.90	D., L. & W.....	
Elmhurst, N. Y.....	5	.09	.16	Long Island.....	
El Mora, N. J.....	14	.25	.40	Central of N. J.....	
Elm, N. J.....	95	2.80	4.00	Central of N. J.....	
Elm Park, N. Y.....	—	.10	—	Staten Island.....	
Elmsford, N. Y.....	18	.50	.85	Putnam.....	
Eltingville, N. Y.....	14	.30	.50	Staten Island.....	
Emmett St., Newark.....	9	.20	.30	Pennsylvania.....	
Englewood, N. J.....	15	.35	.60	Erie.....	
Englishtown, N. J.....	54	1.50	2.00	Pennsylvania.....	
Erastina, N. Y.....	—	.10	—	Staten Island.....	
Ernston, N. J.....	32	.80	—	Pennsylvania.....	
Erskine, N. J.....	36½	1.10	1.45	N. Y. & G. L.....	
Esopus, N. Y.....	80	1.61	3.22	West Shore.....	
Essex, N. J.....	11½	.25	.40	Erie.....	
Essex Falls, N. J.....	24	.50	.75	N. Y. & G. L.....	
Etna, N. J.....	20	.50	.85	N. J. & N. Y.....	
Ewansville, N. J.....	77	2.44	—	Pennsylvania.....	
Ewing N. J.....	57	1.58	2.75	Central of N. J.....	
Fairfield, Conn.....	51	1.20	—	N. Y., N. H. & H.....	
Fairfield, N. J.....	63	1.62	2.10	Pennsylvania.....	
Fair Haven, Conn.....	75½	1.55	—	N. Y., N. H. & H.....	
Fair Haven, N. J.....	—	—	—	See Steamboats.....	
Fair Lawn, N. J.....	18	.55	.75	Erie.....	
Fairmount, N. J.....	14	.40	.60	N. J. & N. Y.....	
Fair Oaks, N. Y.....	84	2.20	—	N. Y. O. & W.....	
Fairview, N. J.....	9	.25	.40	Erie.....	
Fallsburgh, N. Y.....	57	1.14	—	N. Y. O. & W.....	
Fanwood, N. J.....	22	.55	.85	Central of N. J.....	
Farmingdale, N. J.....	52	1.30	2.00	Central of N. J.....	
Farmingdale, N. J.....	67	1.70	2.10	Pennsylvania.....	
Farmingdale, N. Y.....	76	1.44	—	Lehigh & H. R.....	
Farmingdale, N. Y.....	30	.90	1.50	Long Island.....	
Far Rockaway, N. Y.....	21	.50	.75	Long Island.....	
Fortonte, N. J.....	17	.30	.50	Lehigh Valley.....	
Fenhurst, N. Y.....	18	.50	.80	Long Island.....	
Ferncliff, N. J.....	47	1.45	1.95	Erie.....	
Ferndale, N. Y.....	25	.65	.90	Erie.....	
Finderne, N. J.....	34	.85	1.50	Central of N. J.....	
Firthcliffe, N. Y.....	57	1.14	—	N. Y. O. & W.....	
Fish House Junction, N. J.....	86	2.48	—	Pennsylvania.....	
Fishkill, N. Y.....	59	.55	—	Boat, ft. of Franklin St..	
Fishkill, N. Y.....	57¾	1.16	—	N. Y. C. & H. R.....	

GREATER NEW YORK AND ONE HUNDRED MILES AROUND IT.

Destination	Miles	Fare	Excur	Railroad	Page
Fishkill Village, N. Y.....	64½	1.29	—	N. Y. C. & H. R.....	
Fitler's, Penn.....	80	2.40	3.91	Pennsylvania.....	
Flagtown, N. J.....	41	1.05	1.75	Central of N. J.....	
Flagtown, N. J.....	43	1.05	1.75	Lehigh Valley.....	
Flanders, N. J.....	71	1.85	2.75	Central of N. J.....	
Flemington, N. J.....	51	1.35	2.30	Central of N. J.....	
Flemington Junction, N. J	54	1.35	2.30	Lehigh Valley.....	
Florence, N. J.....	68	1.97	—	Pennsylvania.....	
Florence, Penn.....	86	2.35	3.75	Lehigh Valley.....	
Floral Park, N. Y.....	16	.45	.75	Long Island.....	
Florida, N. Y.....	66	2.05	2.80	Erie.....	
Flushing, N. Y.....	8	.15	.35	Long Island.....	
Fluteville, Conn.....	100	2.25	—	N. Y., N. H. & H.....	
Fluteville, Conn.....	100	1.60	—	See Steamboats.....	
Fordam, N. Y.....	9	.10	.15	Harlem.....	
Fordam Heights, N. Y....	3	.14	.28	Putnam.....	
Fords, N. J.....	34	.84	1.25	Lehigh Valley.....	
Forest Glen, N. Y.....	100	2.01	—	N. Y. O. & W.....	
Forest Glen, N. Y.....	100	2.21	—	West Shore.....	
Forest Hill, N. J.....	10	.20	.30	N. Y. & G. L.....	
Forked River, N. J.....	77	2.17	3.45	Central of N. J.....	
Fort George, N. Y.....				See Street Railways.....	
Fort Hamilton, N. Y.....				See Ferries & Steamboats	
Fort Lafayette, N. Y.....				" " "	
Fort Lee, N. J.....				" " "	
Fort Montgomery, N. Y.	44	.90	1.60	West Shore.....	
Fort Schuyler, N. Y.....				See Ferries & Steamboats	
Fort Tompkins, N. Y.....				" " "	
Fort Wadsworth, N. Y...	—	.10	—	Staten Island.....	
Fort Washington, N. Y...	7½	.15	.30	N. Y. Central.....	
Frankford, Penn.....	81½	2.43	3.97	Pennsylvania.....	
Frankford Junction, Penn	82½	2.46	4.00	Pennsylvania.....	
Franklin, N. J.....	80	2.35	3.60	D., L. & W.....	
Franklin, N. J.....	60	1.75	2.75	N. Y., S. & W.....	
Franklin, N. J.....	13	.35	.50	Erie.....	
Franklin Park, N. J.....	36	1.07	1.56	Pennsylvania.....	
Frazer, Penn.....	110	3.10	—	Pennsylvania.....	
Freehold, N. J.....	55	1.00	1.75	Central of N. J.....	
Freehold, N. J.....	59	1.50	2.00	Pennsylvania.....	
Freehold Junction, N. J...	29	.50	1.00	Central of N. J.....	
Freeport, N. Y.....	22¾	.70	1.15	Long Island.....	
Freemansburg, Penn.....	84	2.35	3.75	Central of N. J.....	
Freemansburg, Penn.....	85	2.35	3.75	Lehigh Valley.....	
Frenchtown, N. J.....	89	2.66	4.30	Pennsylvania.....	

GREATER NEW YORK AND ONE HUNDRED MILES AROUND IT.

Destination	Miles	Fare	Excur	Railroad	Page
Fullerton, Penn.....	97	2.65	4.20	Lehigh Valley	
Furnace Bridge, Penn....	95	2.60	4.10	Lehigh Valley.....	
Galilee, N. J.....		1.00	1.50	Central of N. J.....	
Garden City, N. Y.....	19	.55	.95	Long Island.....	
Gardiner, N. Y.....	90	1.98	—	Walkill Val.....	
Garfield, N. J.....	12	.40	.55	Erie.....	
Garretson's, N. J.....	9	.20	.40	Staten Island.....	
Garrisons, N. Y.....	50	.98	1.75	N. Y. C. & H. R.....	
Garwood, N. J.....	18	.45	.70	Central of N. J.....	
Geissingers, Penn.....	91	2.50	4.00	Lehigh Valley.....	
Georgetown, Conn.....	53	1.15	—	N. Y., N. H. & H.....	
Germantown, N. Y.....	104	2.08	—	N. Y. C. & H. R.....	
Germantown, Penn.....	87	2.50	4.00	Pennsylvania.....	
Germantown Junct., Penn	86	2.50	4.00	Pennsylvania.....	
German Valley, N. J.....	65	1.75	2.45	Central of N. J.....	
Germonds, N. Y.....	30	.75	1.15	N. J. & N. Y.....	
Giffords, N. Y.....	13	.30	.50	Staten Island.....	
Gillette, N. J.....	28	.85	1.15	D., L. & W.....	
Gladstone, N. J.....	43	1.40	1.85	D., L. & W.....	
Glenbrook, Conn.....	36	.70	—	N. Y., N. H. & H.....	
Glen Cove, N. Y.....	28	.55	1.00	Long Island.....	
Glen Cove, N. Y.....				See Steamboats.....	
Glendale, N. Y.....	5	.13	.20	Long Island.....	
Glendon, Penn.....	77	2.15	3.40	Central of N. J.....	
Glendon, Penn.....	78	2.15	3.40	Lehigh Valley.....	
Glen Gardner, N. J.....	56	1.50	2.45	Central of N. J.....	
Glenham, N. Y.....	61	1.24	—	N. Y. C. & H. R.....	
Glenhead, N. Y.....	26	.55	1.00	Long Island.....	
Glenmore, N. J.....	50	1.39	2.48	Central of N. J.....	
Glen Island, N. Y.....				See Steamboats.....	
Glen Ridge, N. J.....	12	.27	.47	D., L. & W.....	
Glenwood, N. Y.....	16	.30	—	N. Y. Central.....	
Glen Rock, N. J.....	19	.65	.85	Erie.....	
Gloucester, N. J.....	95	2.60	—	Pennsylvania.....	
Golden Bridge, N. Y.....	44	1.05	1.85	N. Y. Central.....	
Good Ground, N. Y.....	83½	2.45	4.15	Long Island.....	
Goose Creek, N. Y.....		.30	.50	N. Y. & R. B.....	
Goshen, N. Y.....	60	1.70	2.50	Erie.....	
Governor's Island, N. Y..				See Ferries & Steamboats	
Graceland, N. J.....				See Fanwood.....	
Grandin, N. J.....	60	1.55	2.40	Lehigh Valley.....	
Grand View, N. Y.....	27	.55	1.00	Erie.....	
Granton, N. J.....	4	.15	.25	West Shore.....	
Granton, N. Y.....	8	.20	.30	Erie.....	

GREATER NEW YORK AND ONE HUNDRED MILES AROUND IT.

Destination	Miles	Fare	Excur	Railroad	Page
Grant Ave., N. J.....	8	.15	.25	Erie	
Grant Ave., N. J.....	25	.60	1.35	Central of N. J	
Grant City, N. Y	11	.20	.30	Staten Island	
Grassmere, N. Y	8	.15	.30	Staten Island	
Grassy Point, N. Y.....	42			See Steamboats.....	
Grasselli, N. J.....	15	.34	.55	Central of N. J.....	
Gravesend15	.25	P. P. & C.....	
Great Neck, N. Y.....	14	.40	.70	Long Island.....	
Great Neck, N. Y.....	19	.35	.50	See Steamboats.....	
Great Notch, N. J.....	17½	.50	.75	Greenwood Lake.....	
Great River, N. Y.....	46	1.40	2.30	Long Island.....	
Greenfield, N. Y.....				B. & B. B.....	
Green's Farms, Conn.....	48	.95	—	N. Y., N. H. & H.....	
Greenlawn, N. Y	37	1.10	1.90	Long Island.....	
Greenpoint, N. Y.....				See Ferries.....	
Greenport, N. Y.....	94½	2.80	4.75	Long Island.....	
Greenport, N. Y.....				See Steamboats.....	
Greenvale, N. Y.....	24	.55	1.00	Long Island.....	
Greenville, N. J.....	5	.10	.20	Central of N. J	
Greenwich, Conn.....	28	.60	—	N. Y., N. H. & H.....	
Greenwich, Conn.....	30			See Steamboats.....	
Greenw'd Lake Glens, N. J	44	1.35	1.75	N. Y. & G. L.	
Greenwood Lake, N. Y ...	50	1.45	1.95	N. Y. & G. L.	
Greycourt, N. Y.....	55	1.65	2.25	Erie	
Grove Beach, Conn.....	99	2.15	—	N. Y., N. H. & H.....	
Grove Street, N. J.....	10	.20	.30	D., L. & W.....	
Guifford, Conn.....	89	1.90	—	N. Y., N. H. & H	
Guymard, N. Y.....	80¼	2.25	3.30	Erie.....	
Hackensack, Essex St. N.J.	13½	.35	.50	N. J. & N. Y.....	
Hacken'k, Central Av. N. J	14	.35	.50	N. J. & N. Y.....	
Hacken'k, Anderson St N. J	14½	.35	.50	N. J. & N. Y.....	
Hacken'k, Fairm't Av. N. J	15	.40	.60	N. J. & N. Y.....	
Hacken'k, Prospect Av N. J	16	.35	.50	N. Y. S. & W.....	
Hackensack, N. J.....	15	.35	.50	N. Y. S. & W.....	
Hackettstown, N. J.....	62	1.65	2.45	D., L. & W.....	
Haddonfield, N. Y.....	97	2.90	—	Pennsylvania	
Hainesburg, N. Y.....	90	2.40	3.60	N. Y. S. & W.....	
Hainesport, N. Y.....	82	2.24	—	Pennsylvania	
Hamilton, N. J.....	38	1.00	1.70	Central of N. J.....	
Hammel's, N. Y.....	17	.30	.50	N. Y. & R. B.....	
Hammond's, N. Y.....	28	.65	1.20	Putnam.....	
Harlem, N. Y.....	5	.06	.10	Harlem.....	
Harlem, N. Y.....		.10		Boat foot Peck Slip	
Harrington Park, N. J....	16	.45	.85	West Shore	

GREATER NEW YORK AND ONE HUNDRED MILES AROUND IT.

Destination	Miles	Fare	Exeur	Railroad	Page
Harlingen, N. J.....	42	1.14	1.98	Central of N. J.....	
Harrison, N. Y.....	22	.45	—	N. Y., N. H. & H.....	
Harrison, N. J.....	7	.15	.25	D., L. & W.....	
Harrison St., N. J.....	33	1.05	1.40	Erie.....	
Harrison, N. J.....	8	.15	.25	Erie.....	
Hartford, N. J.....	86	2.35	—	Pennsylvania.....	
Hartsdale, N. Y.....	21	.48	.80	N. Y. Central.....	
Hart's Island, N. Y.....				See Ferries.....	
Hastings-on-Hudson, N. Y.....	19	.38	.76	N. Y. C. & H. R.....	
Hasbrouck Heights, N. J.....	12	.35	.50	N. J. & N. Y.....	
Haverstraw, N. Y.....	32	.80	1.20	West Shore.....	
Haverstraw, N. Y.....	42	.80	1.20	N. J. & N. Y.....	
Haverstraw, N. Y.....				See Steamboats.....	
Haworth, N. J.....	15	.45	.80	West Shore.....	
Hawthorne, N. J.....	24	.60	.80	N. Y. & S. W.....	
Hawthorne, N. J.....	19	.60	.85	Erie.....	
Hazlet, N. J.....	31	.75	1.35	N. Y. & L. B.....	
Hempstead, N. Y.....	20	.60	1.05	Long Island.....	
Hempstead Creek, N. Y.....	19	.55	.95	Long Island.....	
Hempstead Gardens, N. Y.....	21	.55	.95	Long Island.....	
Hewitt, N. J.....	40	1.30	1.75	Greenwood Lake.....	
Hewletts, N. Y.....	18 ³ / ₄	.50	.75	Long Island.....	
Hickville, N. Y.....	25	.75	1.25	Long Island.....	
High Bridge, N. J.....	53	1.45	2.30	Central of N. J.....	
High Bridge, N. Y.....	9	.10	—	Putnam.....	
High Bridge, N. Y.....	7	.10	.20	N. Y. Central.....	
Highland, N. Y.....	73	1.46	2.90	West Shore.....	
Highland Av., N. J.....	13	.30	.45	D., L. & W.....	
Highland Beach, N. J.....	24	.72	1.20	Central of N. J.....	
Highland Mills, N. J.....	50	1.08	2.04	Erie.....	
Highland, N. Y.....				See Steamboats.....	
Highland (Station), N. Y.....	46	.90	1.75	N. Y. C. & H. R.....	
HighlandsofNavesink, N. J.....	24	.72	1.20	Central of N. J.....	
Highwood, N. J.....	16	.40	.70	Northern of N. J.....	
Hightstown, N. J.....	49	1.21	—	Pennsylvania.....	
Hillburn, N. J.....		1.05	1.40	Erie.....	
Hillcrest, N. J.....	22	.50	.75	N. Y. & G. L.....	
Hillsboro, N. J.....	37	.90	1.45	Lehigh Valley.....	
Hillsdale, N. J.....	21	.55	.90	N. J. & N. Y.....	
Hillsdale Manor, N. J.....	23	.55	.90	N. J. & N. Y.....	
Hoboken, N. J.....				See Ferries.....	
Hohokus, N. J.....	23	.75	1.00	Erie.....	
Holland's N. Y.....	17	.30	.50	N. Y. & R. B.....	
Hollis, N. Y.....	12	.35	.60	Long Island.....	

GREATER NEW YORK AND ONE HUNDRED MILES AROUND IT.

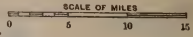
Destination	Miles	Fare	Excurs	Railroad	Page
Holmesburg Junct., N. J.	77½	2.32	3.78	Pennsylvania	
Holtsville, N. Y.	78	2.34	3.81	Lehigh Valley.....	
Homestead, N. J.	6	.15	.25	Erie	
Hopatcong, N. J.	49	1.30	1.95	D., L. & W.....	
Hope, Penn.	80	2.25	3.35	Central of N. J.....	
Hopewell, N. J.	48	1.32	2.34	Central of N. J.....	
Hopewell, N. Y.	70	1.49		N. Y. C. & H. R.....	
Hopping, N. J.	43	1.00	1.75	Central of N. J....	
Hornorstown, N. J.	54	1.57	2.75	Pennsylvania	
Hortons, N. J.	52	1.40	2.10	D., L. & W.....	
Howell's, N. Y.	71	2.00	2.90	Erie	
Howell, N. J.	62	1.60	2.10	Pennsylvania	
Houghton Farm, N. Y.	53½	1.45	2.00	Erie.....	
Huguenot, N. Y.	93	2.90		Erie	
Huguenot, N. Y.	16	.35	.55	Staten Island.....	
Hunter's Point, N. Y.				See Ferries.....	
Huntington, N. Y.	35	1.05	1.75	Long Island.....	
Huntington, N. Y.				See Steamboats	
Huntly, N. J.	20	.55	.80	D., L. & W.....	
Hunt's Point, N. Y.	3	.08	.16	N. Y., N. H. & H.....	
Hyde Park, N. Y.	79	1.56		N. Y. C. & H. R.....	
Hyde Park, N. Y.				See Steamboats.....	
Hyde Park, N. Y.	16	.50	.85	Long Island	
Imlaystown, N. J.	54	1.43	2.99	Pennsylvania	
Interlaken, N. J.	50	1.20	1.85	N. Y. & L. B.....	
Inwood, N. Y.	9¼	.20	.40	N. Y. Central	
Iona Island, N. Y.	42	.85	1.50	West Shore	
Ironia, N. J.	51	1.35	2.05	D., L. & W.....	
Irvington, N. Y.	23	.44	.88	N. Y. Central.....	
Iselin, N. J.	23	.60	.90	Pennsylvania	
Island Heights Junc., N. J.	82	1.83	2.93	Toms River & P. P.....	
Island Heights, N. J.	83	1.86	2.95	Toms River & P. P.....	
Islip, N. Y.	43	1.30	2.22	Long Island.....	
Jackson Ave., N. J.	4	.10	.16	Central of N. J.....	
Jamaica, N. Y.	10	.25	.40	Long Island	
Jamesburg, N. J.	48	1.43	2.00	Central of N. J.....	
Jamesburg, N. J.	48	1.43	2.00	Pennsylvania	
Jamesport, N. Y.	79	2.35	3.95	Long Island	
Jenkintown, Penn.	80	2.27	3.97	Central of N. J.....	
Jersey City, N. J.				See Ferries.....	
Jerusalem, N. Y.				See Central Park.....	
Johnson's, N. Y.	81	1.85	2.75	N. Y. S. & W.....	
Jones Point, N. Y.	39	.80	1.40	West Shore	
Judd's Bridge, Conn.	48	1.95	3.35	N. Y., N. H. & H.....	



BETWEEN GREATER NEW YORK

Miles		Miles
.....	4	Riverhead..... 8 $\frac{1}{2}$
.....	22	Rockaway Beach..... 15
t.....	35	Rockaway Park..... 16
.....	17	Rockville Centre..... 19
ey.....	31	Rosedale..... 18
.....	25 $\frac{1}{2}$	Roslyn..... 26
l City.....	5	Sagaponac..... 99
.....	17 $\frac{1}{2}$	Sag Harbor..... 111
Beach.....	20	Sands Point..... 25
.....	7	Sea Cliff..... 28
.....	5	Seaford..... 30
.....	28 $\frac{3}{4}$	Sea Gate..... 10
.....	67	Seaside..... 16
.....	91 $\frac{1}{2}$	Setauket..... 56
.....	24 $\frac{1}{2}$	Sheepshead Bay..... 7
n.....	4	Shelter Island..... 104 $\frac{1}{2}$
.....	20 $\frac{3}{4}$	Shinnecock Hills..... 93
.....	31	Smithtown..... 45
.....	18 $\frac{3}{4}$	Smithtown Branch..... 46
.....	127 $\frac{1}{2}$	Southampton..... 99 $\frac{1}{2}$
n.....	128	Southold..... 100
.....	68 $\frac{1}{2}$	South Jamesport..... 86
.....	10	Speonk..... 77
.....	12	Springfield..... 13 $\frac{3}{4}$
ark.....	32	Stony Brook..... 54
.....	18	St. Albans..... 12
.....	7	St. James..... 51
.....	8	Syosset..... 32
.....	45	Thomaston..... 18
.....	49 $\frac{1}{4}$	Valley Stream..... 16 $\frac{1}{2}$
.....	22	Wainscott..... 109
.....	101	Wantagh..... 28
.....	31 $\frac{1}{2}$	Water Mill..... 104
.....	9	Westbury..... 23
.....	58 $\frac{1}{2}$	West Hampton..... 79 $\frac{1}{4}$
.....	96	Westhampton Beach... 81
on.....	57	Whitestone..... 15
ngton.....	24	Willetts Point..... 19 $\frac{1}{2}$
nd.....	118	Winfield..... 9
.....	15	Woodhaven..... 8
.....	81	Woodsburgh..... 21
.....	83 $\frac{3}{4}$	Woodside..... 8
fill.....	76	Yaphank..... 58 $\frac{1}{2}$
.....	9	

Brooklyn; (those East from Riverhead, by the



MAP OF
LONG ISLAND
 CYCLISTS' PARADISE
 AND
 AUTOMOBILISTS' ARCADIA

COMPLIMENTS OF THE
 LONG ISLAND RAILROAD COMPANY
 1900

Made by R. D. SERVOS, N. Y.

GOOD ROADS ——— FAIR ROADS - - - - - POOR ROADS ———

QUICK COMMUNICATION BY TELEPHONE

AND

	Miles		Miles	
Amagansett.....	116	East Moriches.....	70	Laur
Amityville.....	31 ³ / ₄	East Northport.....	45	Law
Aquebogue.....	85	East Norwich.....	20	Lind
Aqueduct.....	10	Eastport.....	73 ³ / ₄	Litt
Arverne.....	16	East Quogue.....	85	Loc
Astoria.....	8	East Rockaway.....	21	Lo
Babylon.....	37 ¹ / ₂	East Setauket.....	54	Lo
Baldwins.....	20 ³ / ₄	East Williston.....	21	Ly
Bath Beach.....	5 ¹ / ₂	Edgemere.....	20	Ma
Bayport.....	55	Elmhurst.....	7	Ma
Bayshore.....	42 ¹ / ₂	Farmingdale.....	31	Mas
Bayside.....	18 ¹ / ₂	Far Rockaway.....	23	Mas a
Bayville.....	34	Fenhurst.....	19	Mas i
Bellmore.....	27	Flatlands.....	5	Mat i
Bellport.....	60 ¹ / ₂	Floral Park.....	16	Meri
Bensonhurst.....	6	Flushing.....	14 ¹ / ₂	Mill N
Bergen Beach.....	7	Foster's Meadow.....	18	Millbu
Blue Point.....	54	Freeport.....	22 ¹ / ₂	Mill N
Blythebourne.....	5	Garden City.....	21	Mineol
Brentwood.....	46	Glen Cove.....	31	Monta
Bridgehampton.....	106	Glendale.....	6	Monta
Brighton Beach.....	7 ¹ / ₂	Glen Head.....	27	Morich
Broadway.....	16	Glenwood.....	28	Morris
Brooklyn.....	...	Good Ground.....	91 ³ / ₄	Murra
Brook n Hills.....	8	Gravesend.....	6	Nassa
Canarsie.....	7	Great Neck.....	22 ¹ / ₂	New H
Canoe Place.....	93	Great Neck Landing.....	24	Newto
Cedarhurst.....	21	Great River.....	48	Nor
Central Islip.....	48	Greenlawn.....	39	Nortap
Centre Island.....	33	Greenport.....	104 ¹ / ₂	Oakda
Centre Moriches.....	68 ¹ / ₂	Hammels.....	15	Oce 1
Centrepot.....	43	Hempstead.....	20	Orie
Cold Spring Harbor.....	37 ¹ / ₂	Hewletts.....	19	Oys
College Point.....	16	Hicksville.....	27 ¹ / ₂	Ozo
Commack.....	38 ¹ / ₂	Hollis.....	12 ¹ / ₂	Patc
Coney Island.....	7	Huntington.....	39 ¹ / ₂	Peco
Corona.....	10	Hyde Park.....	18	Port
Cutchogue.....	95	Inwood.....	22	Port
Cypress Hills.....	7	Islip.....	44	Prom
Douglaston.....	16	Jamaica.....	101 ¹ / ₂	Quee
Easthampton.....	112 ¹ / ₂	Jamesport.....	86	Quiog
East Islip.....	46	Jericho.....	25 ³ / ₄	Quogu
East Marion.....	107	Kings Park.....	45	Remse
				Richm

Distances are by highways from Memorial Arch, Prospect P
North Shore).

GREATER NEW YORK AND ONE HUNDRED MILES AROUND IT.

Destination	Miles	Fare	Excur	Railroad	Page
Junction, N. J.	57	1.55	2.50	Central of N. J.	
Jutland, N. J.	61½	.80	1.40	Lehigh Valley.....	
Katonah, N. Y.	42	1.00	1.75	N. Y. Central.....	
Keansburg, N. J.	35	.85	1.40	Central of N. J.	
Kearney, N. J.				See West Arlington.....	
Kennedy, N. J.	75	1.90	3.05	Lehigh Valley.....	
Kensico, N. Y.	25	.58	1.05	N. Y. Central.....	
Kensington, Penn.	85	2.50	4.00	Pennsylvania.....	
Kent, Conn.	93	2.15	—	N. Y., N. H. & H.	
Kenvil, N. J.	75	1.95	2.90	Central of N. J.	
Kenvil, N. J.	47	1.25	1.95	D., L. & W.	
Keyport, N. J.	27	.30	.50	See Steamboats.....	
Keyport, N. J.	30	.70	1.25	Central of N. J.	
Key East, N. J.				See Avon.....	
King's Bridge, N. Y.	10	.15	.30	N. Y. Central.....	
King's Bridge, N. Y.	4	.15	.30	Putnam.....	
King's Highway, N. Y.	—	.15	.25	P. P. & C. I.	
Kingsland, N. J.	8	.25	.35	D., L. & W.	
Kingston, N. J.	46	1.38	2.22	Pennsylvania.....	
Kingston, N. J.	57			See Steamboats.....	
Kingston, N. Y.	88	1.76	3.52	West Shore.....	
Kingston, N. Y.	89	.75	1.25	See Steamboats.....	
King's Park, N. Y.	44	1.30	2.20	Long Island.....	
Kinkora, N. J.	66	1.98		Pennsylvania.....	
Kitchawan, N. Y.	33	.80	1.45	Putnam.....	
Kipp's, N. Y.	62	1.70	2.50	Eric.....	
Lafayette, N. J.	71	2.05	3.25	D., L. & W.	
Lagrange, N. Y.	81	1.63		N. Y. C. & H. R.	
Lake, N. Y.	59¼	1.85	2.54	Eric.....	
Lake, Conn.	98	2.30	3.95	N. Y., N. H. & H.	
Lake Hopatcong, N. J.	85½	2.25	3.00	Central of N. J.	
Lakehurst, N. J.	66¾	1.70	2.75	Central of N. J.	
Lake Mahopac, N. Y.	51	1.10	2.00	N. Y. Central.....	
Lake Mahopac, N. Y.	46	1.10	2.00	Putnam.....	
Lake Minnewasha, N. Y.				Via New Paltz.....	
Lake Mohonk, N. Y.				Via New Paltz.....	
Lake Side, N. J.	45½	1.45	1.95	N. Y. & G. L.	
Lake View, N. J.	15	.50	.70	Eric.....	
Lakewood, N. J.	53	1.40	2.35	N. J. Southern.....	
Lambertville, N. J.	73	2.20	3.56	Pennsylvania.....	
Landisville, N. J.	108	3.15	4.55	N. J. Southern.....	
Landsdown, N. J.	61	1.55	2.35	Lehigh Valley.....	
Lanesville, Conn.	78	2.75		N. Y., N. H. & H.	
Langhorne, Penn.	67	1.88	3.29	Central of N. J.	

THE TELEPHONE IN THE CYCLISTS' PARADISE AND AUTO-MOBILISTS' ARCADIA.



Long Island with its beautiful scenery, through which run miles of good roads and cycle paths, is a veritable Paradise for the wheelman and an Arcadia for automobilists. The many towns and villages, each with its comfortable Hotel or Inn, make a trip of whatever length a matter of comfort as well as pleasure. A run along the ocean side and thence over to the picturesque North Shore gives one some idea of the varied beauties of this most attractive of Islands.

No paradise for cyclists or automobilists would nowadays be complete without telephone service. It is comfortable for the traveler to feel that he can from any point be placed in verbal communication with any other part of the Island, or if necessary with the main land and far away places.

It lessens the incidental woes of the cyclist or

automobilist when in trouble to know that he can within easy distance find a telephone station, where he may call for assistance.

Telephone Pay Stations are located in many of the depots of the Long Island Railroad, where efficient service will be rendered at all times. Long Island is very fortunate in having the service of The New York and New Jersey Telephone Company, which practically reaches the uttermost parts of Long Island, and Exchanges or Pay Stations are now located in most of the towns and villages from Brooklyn eastward. This places the cyclist or automobilist within easy reach of aid in case of a breakdown, as well as making it possible for him to communicate with distant cities, which are thus brought within as easy speaking distance as New York or Brooklyn.

At most of the Summer Resort Hotels there are Pay Stations, so that a guest is able to receive news from town, and transmit frequent instructions if necessary. This is a very pleasant condition for the traveler who can call up and make arrangements for his accommodation.

Probably no one more thoroughly appreciates the value and convenience of the telephone service than the business man who goes out of town for the summer, or whose family sojourns at the seaside, while he remains in town. The value of the telephone service in social matters is strongly

felt in the summer in obtaining information as to trains, boats, calling ones' friend, engaging accommodations, making up wheeling parties, arranging routes for runs, ordering carriages, and making easy many other details of social life. As an element of safety and in an emergency, the telephone service is invaluable.

The physician may be summoned, police aid called or fire alarm sent more speedily than by any other means. To the broker, banker, merchant, as well as the wheelman and automobilist, the telephone brings the latest news from headquarters as nothing else can; keeps him in touch with the market quotations, and saves much vexation; enables him to inform his family instantly and surely if he be detained in town; also to learn if anything of importance will necessitate a change in his plans.

The telephone service of to-day places the patron on Long Island, through the system of Long Distance wires, in direct communication with any of the 75,000 stations on and around Long Island, and with over 500,000 stations throughout the United States.

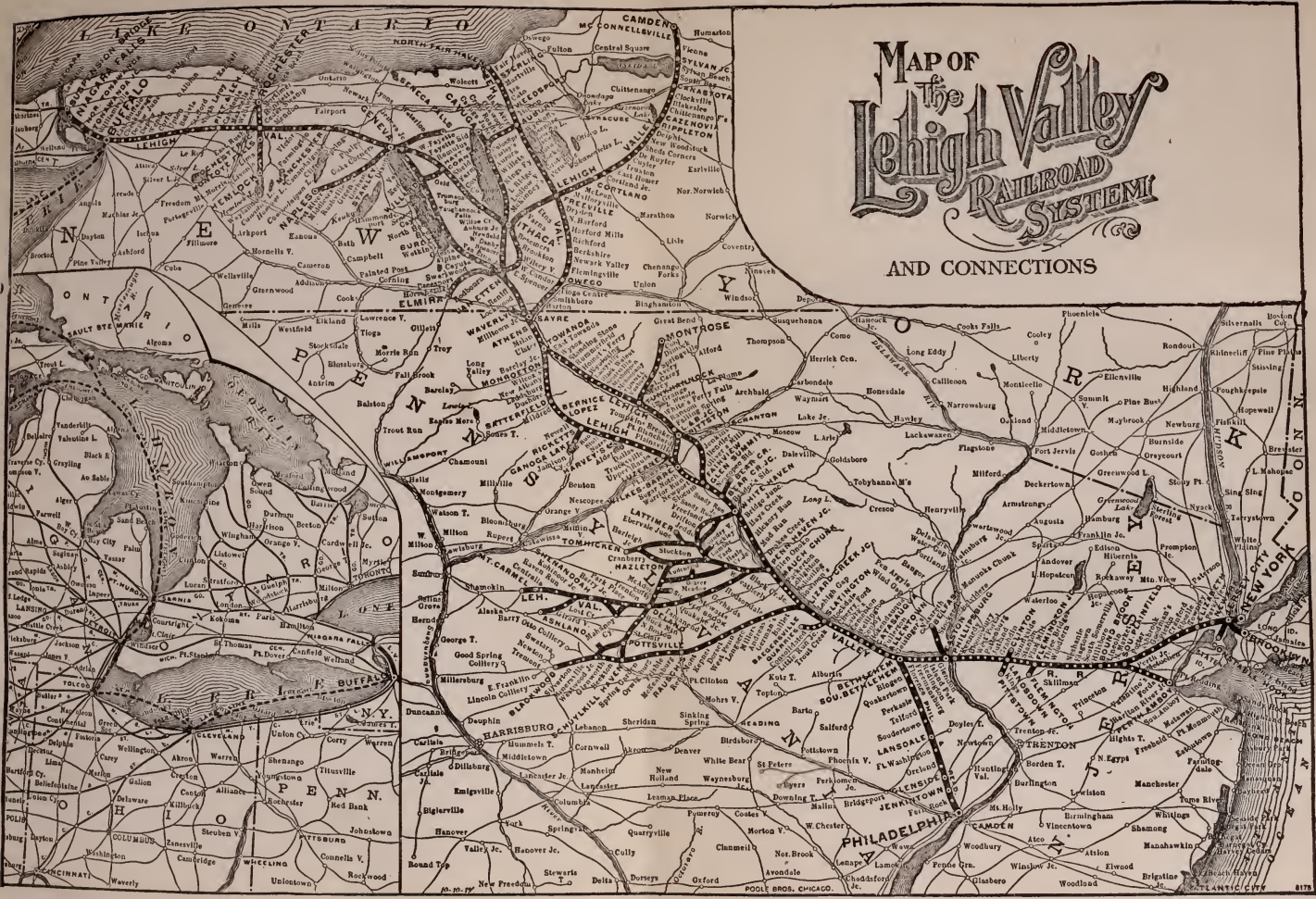
The general offices of the New York and New Jersey Telephone Company are at No. 81 Wiloughby Street, Brooklyn, while an office at Riverhead, L. I., furnishes any information desired in that section of Long Island.

QUICK COMMUNICATION BY TELEPHONE

AND


	Miles		Miles		Miles
Amagansett	116	East Moriches	70	Laur	
Amityville	31 $\frac{3}{4}$	East Northport	45	Law	
Aquebogue	85	East Norwich	29	Lind	
Aqueduct	10	Eastport	73 $\frac{3}{4}$	Litt	
Arverne	16	East Quogue	85	Loc	
Astoria	8	East Rockaway	21	Lo	
Babylon	37 $\frac{1}{2}$	East Setauket	54	Lo	
Baldwins	20 $\frac{3}{4}$	East Williston	21	Ly	
Bath Beach	5 $\frac{1}{2}$	Edgemere	20	Ma	
Bayport	55	Elmhurst	7	Ma	
Bayshore	42 $\frac{1}{2}$	Farmingdale	31	Mas	
Bayside	18 $\frac{1}{2}$	Far Rockaway	23	Mas	
Bayville	34	Fenhurst	19	Mas	
Bellmore	27	Flatlands	5	Mat	
Bellport	60 $\frac{1}{2}$	Floral Park	16	Mer	
Bensonhurst	6	Flushing	14 $\frac{1}{2}$	Met	
Bergen Beach	7	Poster's Meadow	18	Millbu	
Blue Point	54	Freeport	22 $\frac{1}{2}$	Mill Ni	
Blythebourne	5	Garden City	21	Mineol	
Brentwood	46	Glen Cove	31	Montag	
Bridgehampton	106	Glendale	6	Montag	
Brighton Beach	7 $\frac{1}{2}$	Glen Head	27	Morich	
Broadway	16	Glenwood	28	Morris	
Brooklyn		Good Ground	91 $\frac{3}{4}$	Murray	
Brook'n Hills	8	Gravesend	6	Nassau	
Canarsie	7	Great Neck	22 $\frac{1}{2}$	New H	
Canoe Place	93	Great Neck Landing	24	Newto	
Cedarhurst	21	Great River	48	Nor	
Central Islip	48	Greenlawn	39	Norup	
Centre Island	33	Greenport	104 $\frac{1}{2}$	Oakda	
Centre Moriches	68 $\frac{1}{2}$	Hammels	15	Oce	
Centreport	43	Hempstead	20	Orie	
Cold Spring Harbor	37 $\frac{1}{2}$	Hewletts	19	Oys	
College Point	16	Hicksville	27 $\frac{1}{2}$	Ozo	
Commack	38 $\frac{1}{2}$	Hollis	12 $\frac{1}{2}$	Pate	
Coney Island	7	Huntington	39 $\frac{1}{2}$	Peco	
Corona	10	Hyde Park	18	Port	
Cutchogue	95	Inwood	22	Port	
Cypress Hills	7	Islip	44	Prom	
Douglaston	16	Jamaica	10 $\frac{1}{2}$	Quee	
Easthampton	112 $\frac{1}{2}$	Jamesport	86	Quioq	
East Islip	46	Jericho	25 $\frac{1}{4}$	Quog	
East Marion	107	Kings Park	45	Rema	
				Richm	

Distances are by highways from Memorial Arch, Prospect North Shore).



MAP OF The Lehigh Valley RAILROAD SYSTEM

AND CONNECTIONS



GREATER NEW YORK AND ONE HUNDRED MILES AROUND IT.

Destination	Miles	Fare	Excur	Railroad	Page
Larchmont Manor, N. Y.	18	.40	—	N. Y., N. H. & H.....	
Laurel, N. Y.....	80	2.40	4.00	Long Island.....	
Laurel Grove, N. J.....	18	—	—	D., L. & W.....	
Laurel Hill, Penn.....	94	2.50	—	Central of N. J.....	
Lavallette, N. J.....	73	1.57	2.50	Toms River & P. P.....	
Lawrence, N. J.....	51½	1.54	2.50	Pennsylvania.....	
Lawrence, N. Y.....	20	.50	.80	Long Island.....	
Lebanon, N. J.....	49	1.30	2.10	Central of N. J.....	
Ledgewood, N. J.....	74	1.95	2.85	Central of N. J.....	
Leetes Island, Conn.....	86	1.85	—	N. Y., N. H. & H.....	
Lefferts Park, N. Y.....	—	.05	—	B. B. & W. E.....	
Leonard Ave., N. J.....	39	1.00	1.40	Central of N. J.....	
Leonia, N. J.....	13	.30	.50	Erie.....	
Lewistown, N. J.....	69	2.27	—	Pennsylvania.....	
Leibig's Dock, N. J.....	—	.25	.40	Boat, Pier 19, N. R.....	
Lincoln, N. J.....	29	.75	1.25	Central of N. J.....	
Lincoln, N. J.....	31	.75	1.25	Lehigh Valley.....	
Lincoln, N. Y.....	7	.26	.50	Putnam.....	
Lincoln Park, N. J.....	24	.75	.95	D., L. & W.....	
Linden, N. J.....	18	.35	.60	Pennsylvania.....	
Lindenhurst, N. Y.....	34	1.00	1.75	Long Island.....	
Linoleum, N. J.....	—	.25	.40	Boat, Pier 19, N. R.....	
Litchfield, Conn.....	100	2.35	4.05	N. Y., N. H. & H.....	
Little Falls, N. J.....	18	.60	.80	D., L. & W.....	
Little Falls, N. J.....	19	.60	.75	N. Y. & G. L.....	
Little Ferry, N. J.....	7	.23	.40	West Shore.....	
Little Ferry, N. J.....	12	.30	.45	N. Y., S. & W.....	
Little Neck, N. Y.....	12¾	.35	.55	Long Island.....	
Little Silver, N. J.....	46	1.00	1.50	N. Y. & L. B.....	
Livingston, N. Y.....	—	.10	—	Staten Island.....	
Llewellyn, N. J.....	13	.25	.40	N. Y. & G. L.....	
Locust Ave., N. Y.....	11¾	.35	.60	Long Island.....	
Locust Point, N. J.....	30	.40	.70	See Steamboats.....	
Locust Valley, N. Y.....	30	.60	1.10	Long Island.....	
Lodi, N. J.....	18	.35	.50	N. Y. S. & W.....	
Lodi Junction, N. J.....	12	.35	.50	N. J. & N. Y.....	
Long Beach, N. Y.....	24	.70	1.20	Long Island.....	
Long Branch, N. J.....	50	1.00	1.50	N. Y. & L. B.....	
Long Branch, N. J.....				See Steamboats.....	
Long Clove, N. Y.....	30	.80	1.20	West Shore.....	
Long Hill, Conn.....	64	1.35	—	N. Y., N. H. & H.....	
Long Island City, N. Y...				See Ferries.....	
Lorillard, N. J.....	33	.80	1.40	Central of N. J.....	
Lorraine, N. J.....	14	.30	.45	Central of N. J.....	

GREATER NEW YORK AND ONE HUNDRED MILES AROUND IT.

Destination	Miles	Fare	Excur	Railroad	Page
Lowerre, N. Y.....	12	.25	.45	Putnam.....	
Lower Catasauqua, Penn	94	2.85	4.40	Central of N. J.....	
Lower Fullerton, Penn...	95	2.65	4.20	Lehigh Valley.....	
Lower Jamesburg, N. J...	49	1.43	2.00	Pennsylvania.....	
Low Moor, N. J.....	30	.81	1.35	Central of N. J.....	
Low Point, N. Y.....	62	1.24	—	N. Y. C. & H. R.....	
Ludlow, N. Y.....	14	.28	.50	N. Y. C. & H. R.....	
Lynbrook, N. Y.....	19	.55	.95	Long Island.....	
Lyndhurst, N. J.....	9	.30	.40	D., L. & W.....	
Lyons, N. J.....	32	1.00	1.30	D., L. & W.....	
Lyons Farms, N. J.....	13	.25	.40	Lehigh Valley.....	
Madison, N. J.....	26	.70	1.05	D., L. & W.....	
Madison, Conn.....	93	2.00	—	N. Y., N. H. & H.....	
Magnolia Grove, N. Y....				Iona Island.....	
Mahwah, N. J.....	30	.95	1.25	Erie.....	
Mahola, N. J.....	90	2.50	3.40	Central of N. J.....	
Mahopac Falls, N. Y.....	45	1.10	2.00	Putnam.....	
Mahopac Mines, N. Y....	46	1.10	2.00	Putnam.....	
Malden, N. Y.....	101	2.03	4.04	West Shore.....	
Mamaroneck, N. Y.....	20	.45	—	N. Y., N. H. & H.....	
Mamaroneck, N. Y.....	23	.25	—	Boat, ft. Pike St., E. R..	
Manasquan, N. J.....	58	1.26	1.97	N. Y. & Long Branch...	
Manasquan, N. J.....	74	1.75	2.35	Pennsylvania.....	
Manayunk, Penn.....	98	2.50	4.00	Pennsylvania.....	
Manhasset, N. Y.....	16	.45	.65	Long Island.....	
Manhattan Beach, N. Y..				Same as Coney Island...	
Manhattanville, N. Y....	5	.10	.20	N. Y. Central.....	
Manor, N. Y.....	65½	1.95	3.30	Long Island.....	
Mantoloking, N. J.....	68	1.46	2.30	Toms River & P. P.....	
Manunka Chunk, N. J....	81	2.00	3.30	D., L. & W.....	
Maple Grove, N. Y.....	8	.20	.30	Long Island.....	
Maple Shade, N. J.....	82	2.58	—	Pennsylvania.....	
Maplewood, N. J.....	15	.45	.65	D., L. & W.....	
Marion, N. J.....	3	.10	.20	Pennsylvania.....	
Marksboro, N. J.....	81	2.40	3.60	N. Y. S. & W.....	
Marlborough, N. Y.....	65	1.28	2.56	West Shore.....	
Marlborough, N. Y.....	67	.60	1.00	See Steamboats.....	
Martins, N. J.....	65	1.85	2.75	N. Y. S. & W.....	
Masonville, N. J.....	85	2.31	—	Pennsylvania.....	
Massapequa, N. Y.....	16	.45	.65	Long Island.....	
Mastic, N. Y.....	64	1.90	3.20	Long Island.....	
Matawan, N. J.....	29	.70	1.25	N. Y. & L. B.....	
Matawan, N. J.....				See Steamboats.....	
Matteawan, N. Y.....	59	1.19	—	N. Y. C. & H. R.....	

GREATER NEW YORK AND ONE HUNDRED MILES AROUND IT.

Destination	Miles	Fare	Excur	Railroad	Page
Mattituck, N. Y.....	83	2.45	4.15	Long Island.....	
Maurers, N. J.....	21	.55	.90	Central of N. J.....	
Maxim, N. J.....	55	1.40	2.15	Central of N. J.....	
Maywood, N. J.....	16	.35	.50	N. Y. S. & W.....	
McIntyre, N. Y.....	95	1.89	—	N. Y. C. & H. R.....	
Meadows, N. J.....	5	.14	.25	Pennsylvania.....	
Meadow Brook, N. J.....	59	1.18	—	N. Y. O. & W.....	
Mechanicstown, N. Y.....	74	1.52	—	N. Y. O. & W.....	
Medford, N. Y.....	55	1.60	2.75	Long Island.....	
Melrose, N. Y.....	6	.10	.20	N. Y. Central.....	
Menlo Park, N. J.....	24	.65	.95	Pennsylvania.....	
Merchantville, N. J.....	94	2.57	—	Pennsylvania.....	
Meriden, Conn.....	92	1.85	—	N. Y., N. H. & H.....	
Merion, Penn.....	95	2.65	—	Pennsylvania.....	
Merrick, N. Y.....	25	.75	1.25	Long Island.....	
Merritt's Corners, N. Y...	31	.75	1.25	Putnam.....	
Mervinsville, Conn.....	87	2.00	—	N. Y., N. H. & H.....	
Metuchen, N. J.....	27	.75	1.05	Pennsylvania.....	
Metuchen, N. J.....	33	.75	1.05	Lehigh Valley.....	
Middlebush, N. J.....	37	1.08	1.55	Pennsylvania.....	
Middlefield, Conn.....	92	1.95	—	N. Y., N. H. & H.....	
Middlefield Center, Conn.	94	2.00	—	N. Y., N. H. & H.....	
Middletown, N. J.....	39	.85	1.50	N. Y. & L. B.....	
Middletown, Conn.....	98	2.10	—	N. Y., N. H. & H.....	
Middletown, Conn.....				See Steamboats.....	
Middletown, N. Y.....	67	1.86	2.75	Erie.....	
Middletown, Main St. N. Y	66	1.86	2.75	Erie.....	
Middletown, N. Y.....	89	1.86	2.75	N. Y. S. & W.....	
Middletown, N. Y.....	80	1.60	—	N. Y. O. & W.....	
Middle Valley, N. J.....	62	1.70	2.45	Central of N. J.....	
Midland Park, N. J.....	26	.70	.90	N. Y. S. & W.....	
Midvale, N. J.....	33	1.10	1.45	N. Y. & G. L.....	
Milford, Conn.....	64	1.30	—	N. Y., N. H. & H.....	
Milford, N. J.....	92	2.76	4.65	Pennsylvania.....	
Milbrook, N. Y.....	90	1.92	—	N. Y. C. & H. R.....	
Millburn, N. Y.....	21	.65	1.10	Long Island.....	
Millburn, N. J.....	17	.50	.75	D., L. & W.....	
Millerton, N. Y.....	92	2.28	3.75	Harlem.....	
Miller's Place, N. Y.....	61	1.80	3.05	Long Island.....	
Millington, N. J.....	31	.95	1.25	D., L. & W.....	
Mil Neck, N. Y.....	31	.70	1.15	Long Island.....	
Mill Plain, Conn.....	99	2.48	—	N. Y., N. H. & H.....	
Mill Rift, Penn.....	93	2.65	3.90	Erie.....	
Millstone Junction, N. J...	33	.99	1.45	Pennsylvania.....	



GREATER NEW YORK AND ONE HUNDRED MILES AROUND IT.

Destination	Miles	Fare	Excurs	Railroad	Page
Millstone, N. J.....	47			See Steamboats.....	
Millwood, N. Y.....	30	.75	1.25	Putnam.....	
Milton, N. Y.....	68	1.38	2.73	West Shore.....	
Milton, N. Y.....	71	.60	1.00	See Steamboats.....	
Mineola, N. Y.....	19	.55	.95	Long Island.....	
Minnisink, N. J.....	82	2.20	3.00	Central of N. J.....	
Mine Brook, N. J.....	38	1.20	1.60	D., L. & W.....	
Monks, N. J.....	38	1.30	1.65	N. Y. & G. L.....	
Monmouth Beach, N. J...	29	.87	1.45	Central of N. J.....	
Monmouth Junction, N.J.	42	1.24	1.95	Pennsylvania.....	
Monroe, N. J.....	76	2.15	—	D., L. & W.....	
Monroe, N. Y.....	50	1.55	2.05	Eric.....	
Monsey, N. Y.....	35	.85	1.30	Eric.....	
Montclair, N. J.....	13	.30	.50	D., L. & W.....	
“ Walnut St., N. J.....	13	.30	.50	N. Y. & G. L.....	
“ Watchlang Av., N.J.	14	.40	.65	N. Y. & G. L.....	
Moutclair Heights, N. J..	16	.45	.70	N. Y. & G. L.....	
Montgomery, N. Y.....	70	1.74	2.80	Eric.....	
Montowese, Conn.....	80	1.60	—	N. Y., N. H. & H.....	
Montrose, N. Y.....	39	.76	1.52	N. Y. Central.....	
Montvale, N. J.....	24	.75	1.10	N. J. & N. Y.....	
Montville, N. J.....	28	.80	1.15	D., L. & W.....	
Moore's, N. J.....	69	2.00	3.39	Pennsylvania.....	
Moore's Mills, N. Y.....	80	1.75	—	N. Y. C. & H. R.....	
Morgan, N. J.....	26	.70	1.15	Central of N. J.....	
Morganville, N. J.....	32	.75	1.35	N. Y. & Long Branch...	
Morris, Conn.....	94	2.20	—	N. Y., N. H. & H.....	
Morris Co. Junction, N.J.	78	2.05	3.00	Central of N. J.....	
Morris Heights, N. Y.....	8	.10	.20	N. Y. Central.....	
Morris Heights, N. Y.....	2	.15	.25	Putnam.....	
Morrisania, N. Y.....	6	.10	.20	N. Y. Central.....	
Morris Park, N. Y.....	8	.20	.30	Long Island.....	
Morris Plains, N. J.....	32	.90	1.35	D., L. & W.....	
Morristown, N. J.....	30	.80	1.20	D., L. & W.....	
Morrisville, Penn.....	59	1.74	2.85	Pennsylvania.....	
Morses Creek, N. J.....	15	.30	.50	Central of N. J.....	
Mott Haven, 138 St., N.Y	5	.06	.10	Harlem.....	
Mountain Station, N. J...	13	.35	.55	D., L. & W.....	
Mountain View, N. J.....	22	.70	.90	D., L. & W.....	
Mountain View, N. J.....	23	.70	.90	N. Y. & G. L.....	
Mountainville, N. Y.....	55	1.45	2.00	Eric.....	
Mount Arlington, N. J....	47	1.25	1.90	D., L. & W.....	
Mount Carmel, Conn.....	82	2.25	—	N. Y., N. H. & H.....	
Mount Holly, N. J.....	81	2.54	—	Pennsylvania.....	





CRAWFORD & HYATT, PUBLISHERS, NEW YORK.




GREATER NEW YORK AND ONE HUNDRED MILES AROUND IT.

Destination	Miles	Fare	Excur	Railroad	Page
Mount Hope, N. Y.....	13	.40	.70	Putnam.....	
Mount Ivy, N. Y.....	36	.80	1.20	N. J. & N. Y.....	
Mount Kisco, N. Y.....	38	.88	1.55	Harlem.....	
Mt. Marion, N. Y.....	96	1.92	3.83	West Shore.....	
Mount Pleasant, N. J.....	31	.75	1.35	Central of N. J.....	
Mount Riga, N. Y.....	96	2.35	3.85	Harlem.....	
Mt. St. Vincent, N. Y.....	13	.28	.50	N. Y. Central.....	
Mount Tabor, N. J.....	36	1.00	1.40	D., L. & W.....	
Mt. Vernon, N. Y.....	13	.30	—	N. Y., N. H. & H.....	
Mt. Vernon, N. Y.....	13	.28	.45	Harlem.....	
Muirheads, N. J.....	81	2.43	3.97	Pennsylvania.....	
Murray Hill, N. J.....	24	.70	1.00	D., L. & W.....	
Nannet, N. Y.....	30	.70	1.10	N. J. & N. Y.....	
Nassau, N. Y.....	28	.55	1.00	Long Island.....	
Naugatuck, Conn.....	83	1.80	—	N. Y., N. H. & H.....	
Naugatuck, Conn.....	—	1.15	—	See Steamboats.....	
Naugatuck, Conn.....	61	1.45	3.05	N. Y., N. H. & H.....	
Naugatuck Junct., Conn..	—	.60	—	See Steamboats.....	
Navesink, N. J.....	—	.75	1.25	Central of N. J.....	
Navesink, N. J.....				See Highlands.....	
Naughtright, N. J.....	67	1.75	2.60	Central of N. J.....	
Neely Town, N. Y.....	67	1.70	2.55	Erie.....	
Nepera Park, N. Y.....	12	.40	.70	Putnam.....	
Nepperham, N. Y.....	10	.35	.60	Putnam.....	
Neslanie, N. J.....	43	1.15	1.85	Central of N. J.....	
Neshanie, N. J.....	44	1.15	1.85	Lehigh Valley.....	
Netherwood, N. J.....	22	.60	.95	Central of N. J.....	
Newark, Broad St., N. J..	9	.15	.25	Central of N. J.....	
Newark, N. J.....	9	.15	.25	D., L. & W.....	
Newark, N. Y.....	9	.15	.25	Erie.....	
Newark, N. J.....	9	.15	.25	Pennsylvania.....	
New Brighton, N. Y.....	—	.10	—	Staten Island.....	
New Britain, N. Y.....	100	2.05	—	N. Y., N. H. & H.....	
New Brunswick, N. J.....	31	.90	1.30	Pennsylvania.....	
New Brunswick, N. J.....				See Steamboats.....	
Newburg, N. Y.....	63	1.45	2.35	Erie.....	
Newburg, N. Y.....	57	1.16	2.25	West Shore.....	
Newburg, N. Y.....	59	.50	.75	See Steamboats.....	
New Canaan, Conn.....	42	.85	—	N. Y., N. H. & H.....	
New City, N. Y.....	33	.75	1.15	N. J. & N. Y.....	
New Dorp, N. Y.....	10	.25	.40	Staten Island.....	
New Durham, N. J.....	8	.15	.25	N. Y. S. & W.....	
New Durham, N. J.....	2	.15	.25	West Shore.....	
New Egypt, N. J.....	60	1.65	2.86	Pennsylvania.....	



**NEW YORK CENTRAL
& HUDSON RIVER R. R.**

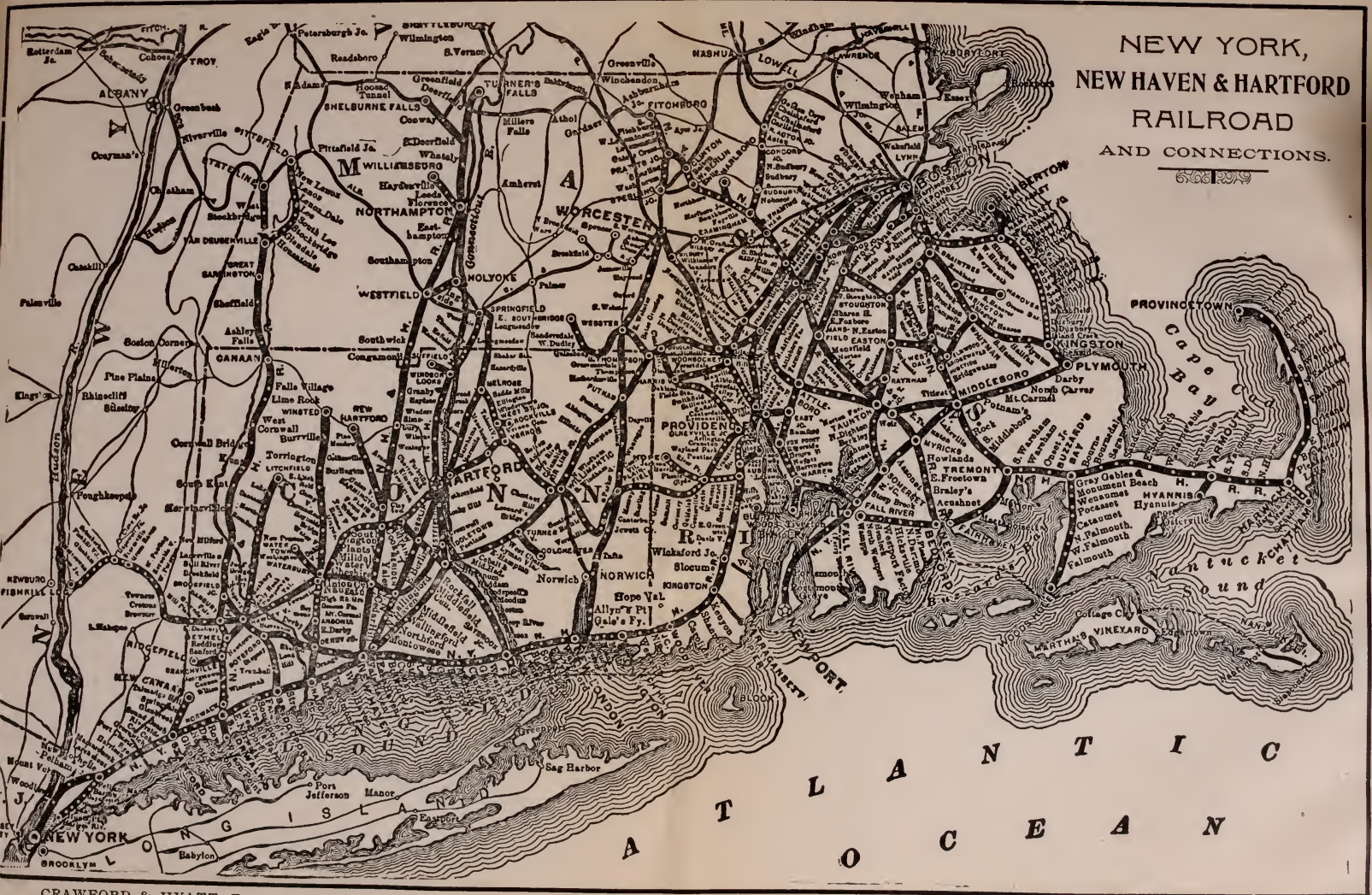


GREATER NEW YORK AND ONE HUNDRED MILES AROUND IT.

Destination	Miles	Fare	Excur	Railroad	Page
Newfoundland, N. J.....	46	1.35	2.15	N. Y. S. & W.....	
New Hamburg, N. Y.....	64	1.28	—	N. Y. C. & H. R.....	
New Hamburg, N. Y.....	64	.60	1.00	See Steamboats.....	
New Hampton, N. Y.....	64	1.85	2.60	Erie.....	
New Haven, Conn.....	73	1.50	—	N. Y., N. H. & H.....	
New Haven, Conn.....				See Steamboats.....	
New Hempstead, N. Y.....	33	.80	1.20	N. J. & N. Y.....	
New Lisbon, N. J.....	102	2.25	—	Pennsylvania.....	
New Lots, N. Y.....	5	.15	.30	Long Island.....	
New Market, N. J.....	29	.70	1.15	Lehigh Valley.....	
New Milford, Conn.....	80	1.80	—	N. Y., N. H. & H.....	
New Milford, N. J.....	18	.45	.75	N. J. & N. Y.....	
New Milford, N. Y.....	80	2.05	—	Erie.....	
New Paltz, N. Y.....	98	2.09	—	N. Y. O. & W.....	
New Preston, Conn.....	84	2.05	—	N. Y., N. H. & H.....	
New Rochelle, N. Y.....	17	.35	—	N. Y., N. H. & H.....	
New Rochelle, N. Y.....	13	.30	—	N. Y., N. H. & H., H. R. Div.	
New Rochelle, N. Y.....				See Steamboats.....	
Newton, N. J.....	67	1.90	2.95	D., L. & W.....	
Newtown, Conn.....	75	1.65	—	N. Y., N. H. & H.....	
Newtown, N. J.....	57	1.38	—	Pennsylvania.....	
Newtown, N. Y.....	5	.15	.25	Long Island.....	
New Utrecht, N. Y.....				See Van Pelt Manor.....	
New Windsor, N. Y.....	61	1.45	2.25	Erie.....	
Nordhoff, N. J.....	13	.30	.50	Northern of N. J.....	
Normandie, N. J.....	25	.75	1.25	Central of N. J.....	
Noroton, Conn.....	37	.75	—	N. Y., N. H. & H.....	
Northampton, Penn.....	98	2.75	4.40	Central of N. J.....	
North Asbury Park, N. J.....	54	1.07	1.67	N. Y. & L. B.....	
North Bridgeport, Conn.....	58	1.30	—	N. Y., N. H. & H.....	
North Elizabeth, N. J.....	13	.30	.50	Pennsylvania.....	
Northford, Conn.....	82	1.70	—	N. Y., N. H. & H.....	
North Haven, Conn.....	80	1.60	—	N. Y., N. H. & H.....	
North Kent, Conn.....	96	2.25	—	N. Y., N. H. & H.....	
North Long Branch, N. J.....	40	1.05	1.75	Central of N. J.....	
North Newark, N. J.....	9	.20	.30	N. Y. & G. L.....	
North Penn. Junc., Penn.....	84	2.50	—	Pennsylvania.....	
Northport, N. Y.....	40	1.20	2.00	Long Island.....	
Northport, N. Y.....				See Steamboats.....	
Northvale, N. J.....	23	.50	.90	Northern of N. J.....	
Norwalk, Conn.....	43	.90	1.25	N. Y., N. H. & H.....	
Norwalk, Conn.....				See Steamboats.....	
Norwood, N. J.....	22	.50	.90	Northern of N. J.....	
Norwood, N. Y.....	19	.55	.95	Long Island.....	

NEW YORK, NEW HAVEN & HARTFORD RAILROAD AND CONNECTIONS.

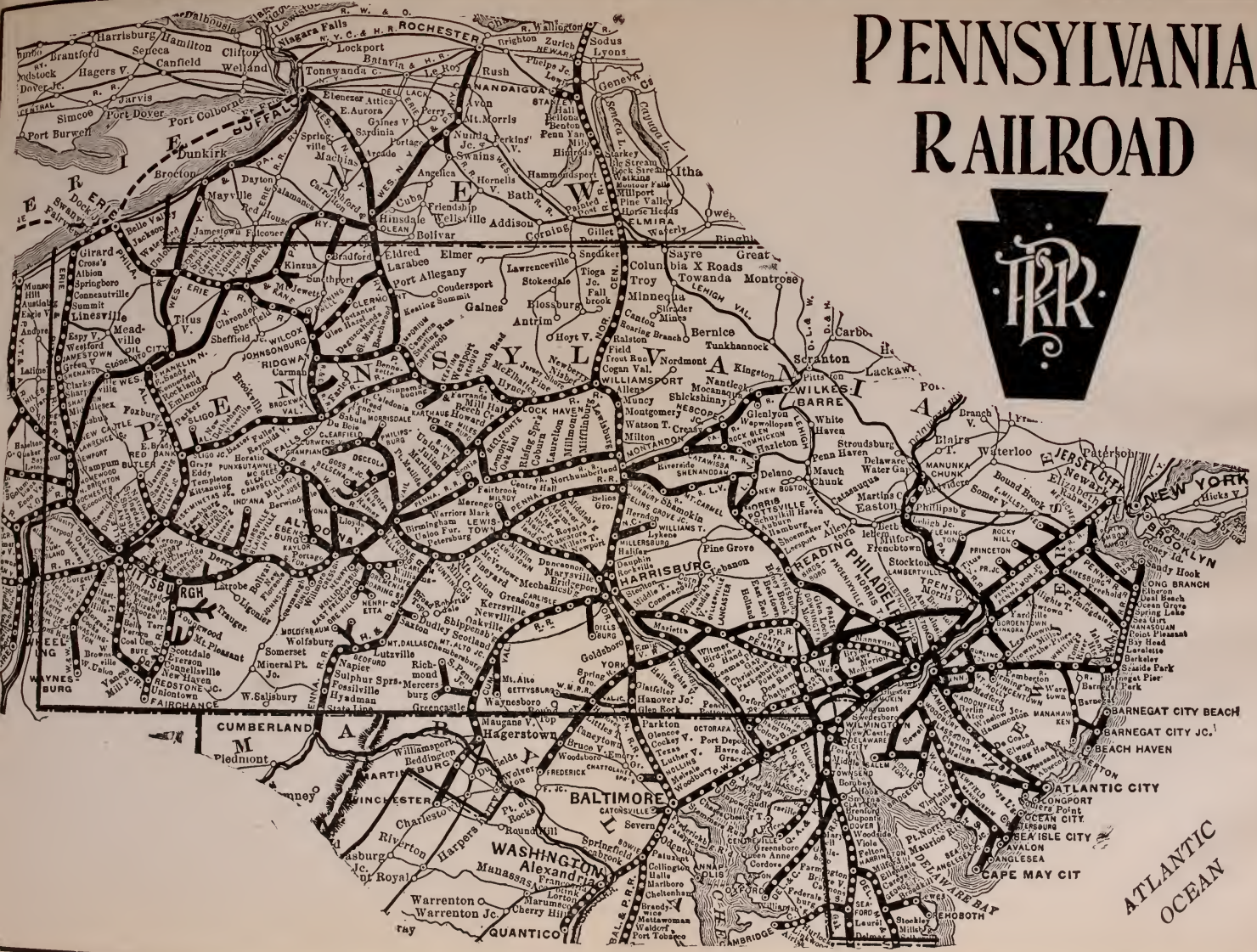
1899



GREATER NEW YORK AND ONE HUNDRED MILES AROUND IT.


Destination	Miles	Fare	Excur	Railroad	Page
Nyack, N. Y.....	30	.60	1.00	Northern of N. J.....	
Nyack, N. Y.....	25	.60	1.00	West Shore.....	
Nyack, N. Y.....				See Steamboats.....	
Oakdale, N. Y.....	48	1.40	2.40	Long Island.....	
Oakland, N. J.....	33	.90	1.30	N. Y. S. & W.....	
Oakland, N. Y.....	100	2.90	4.40	Erie.....	
Oak Ridge, N. J.....	48	1.40	2.30	N. Y. S. & W.....	
Oak Summit, N. Y.....	85	1.89		N. Y. C. & H. R.....	
Oak Tree, N. J.....	25	.70	.95	Lehigh Valley.....	
Oakville, Conn.....	90	2.05		N. Y., N. H. & H.....	
Oakwood, N. Y.....	12	.25	.50	Staten Island.....	
Ocean Beach, N. J.....				See Belmar.....	
Ocean Grove, N. J.....				Same as Asbury Park...	
Ocean Port, N. J.....	34	1.00	1.50	Central of N. J.....	
Odenwelder, Penn.....	78	1.17	3.45	Central of N. J.....	
Ogdensburgh, N. J.....	58	1.70	2.75	N. Y. S. & W.....	
Old Bridge, N. J.....	36	.88	—	Pennsylvania.....	
Olive Branch, N. Y.....	100	2.24		N. Y. C. & H. R.....	
Olympic, N. Y.....	42	1.25	2.25	Long Island.....	
Oradell, N. J.....	18	.45	.75	N. J. & N. Y.....	
Orange, N. J.....	11	.25	.40	D., L. & W.....	
Orange (Brick Ch.), N. J..	12	.28	.50	D., L. & W.....	
Orange (Main St.), N. J..	13	.25	.40	N. Y. & G. L.....	
Orangeburgh, N. Y.....	26	.55	1.00	Erie.....	
Orangeburgh, N. Y.....	22	.55	1.00	West Shore.....	
Orange Farm, N. Y.....	64	1.80	2.65	Erie.....	
Orchard St., N. J.....	11	.25	.45	N. Y. & G. L.....	
Orris Mills, N. Y.....	58	1.16		N. Y. O. & W.....	
Oscawana, N. Y.....	37	.72		N. Y. C. & H. R.....	
Ostrom, N. J.....	78	2.17	3.45	Central of N. J.....	
Otisville, N. Y.....	76	2.10	3.10	Erie.....	
Otters, N. Y.....	68	1.36		N. Y. O. & W.....	
Overbrook, N. J.....	20	.50	.75	N. Y. & G. L.....	
Oxford, N. Y.....	52	1.60	2.15	Erie.....	
Oxford Furnace, N. J.....	75	1.85		D., L. & W.....	
Oyster Bay, N. Y.....	33	.75	1.25	Long Island.....	
Oyster Bay, N. Y.....				See Steamboats.....	
Ozone Park, N. Y.....	7	.20	.30	Long Island.....	
Pacific Avenue, N. J.....	3	.10	.16	Central of N. J.....	
Palmyra, N. J.....	83	2.14		Pennsylvania.....	
Palisades Park, N. J.....	11	.30	.45	Northern of N. J.....	
Pamrapo, N. J.....	5	.12	.20	Central of N. J.....	
Park Hill, N. Y.....	23	.50	.90	Putnam.....	
Park Ridge, N. J.....	25	.75	1.20	N. J. & N. Y.....	

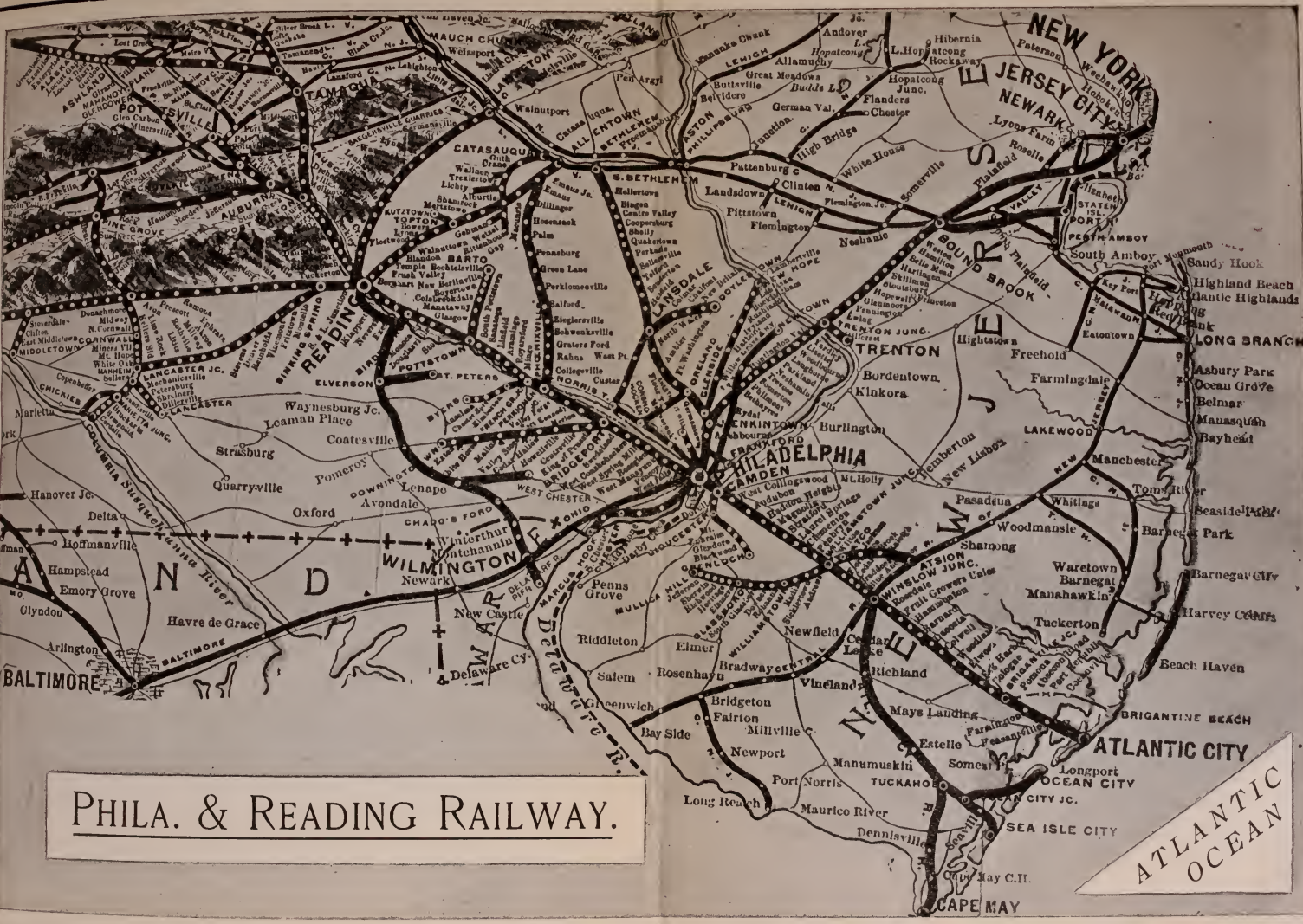
PENNSYLVANIA RAILROAD



GREATER NEW YORK AND ONE HUNDRED MILES AROUND IT.

Destination	Miles	Fare	Excur	Railroad	Page
Park St. (Montclair), N.J.	14	.35	.60	N. Y. & G. L.	
Park View, N. J.	11	.25	.40	Lehigh Valley	
Parkville, N. Y.				B. & B. B.	
Passaic, N. J.	12	.40	.55	D., L. & W.	
Passaic, N. J.	12	.35	.50	N. Y. S. & W.	
Passaic, N. J.	12	.40	.55	Erie	
Passaic Bridge, N. J.	8	.35	.50	Erie	
Passaic Junction, N. J.	18	.35	.50	N. Y. S. & W.	
Passaic, Prospect St., N.J.	12	.40	.55	Erie	
Passaic, Harrison St., N.J.	13	.40	.55	Erie	
Patchogue, N. Y.	54	1.60	2.75	Long Island	
Paterson, N. J.	15	.50	.70	D., L. & W.	
Paterson, N. J.	21	.50	.70	N. Y. S. & W.	
Paterson, N. J.	17	.50	.70	Erie	
Paterson, River St., N. J.	18	.50	.70	Erie	
Paterson, Riverside, N. J.	22	.50	.70	N. Y. S. & W.	
Patterson, N. Y.	60	1.48	2.55	N. Y. C. & H. R.	
Pattenberg, N. J.	64	1.70	2.15	Lehigh Valley	
Pawling, N. Y.	64	1.55	2.65	N. Y. C. & H. R.	
Peapack, N. J.	42	1.35	1.85	D., L. & W.	
Pearl River, N. Y.	25	.75	1.10	N. J. & N. Y.	
Peconic, N. Y.	88	2.60	4.40	Long Island	
Peekskill, N. Y.	42	.82		N. Y. C. & H. R.	
Peekskill, N. Y.				See Steamboats	
Pelham Manor, N. Y.	15	.30		N. Y., N. H. & H., H. R. Div.	
Pelham, N. Y.	16	.30		N. Y., N. H. & H.	
Pemberton, N. J.	75	2.33		Pennsylvania	
Pennington, N. J.	54	1.46	2.62	Central of N. J.	
Penn Valley, Penn.	61	1.83	2.94	Pennsylvania	
Penny Bridge, N. Y.	2	.10	.15	Long Island	
Pequannock, N. J.	25	.80	1.10	N. Y. & G. L.	
Perth Amboy, N. J.	22	.60	1.00	N. Y. & L. B.	
Perth Amboy, N. J.	26	.60	1.00	Pennsylvania	
Perth Amboy, N. J.	22	.60	1.00	Central of N. J.	
Perth Amboy, N. J.	37	.90	1.30	Lehigh Valley	
Perth Amboy, N. J.				See Steamboats	
Perth Amboy Junct., N.J.	20	.45	.70	Pennsylvania	
Perth Junction, N. J.	30	.75	1.05	Lehigh Valley	
Philadelphia, Penn.	90	2.50	4.00	Central of N. J.	
Philadelphia, Penn.	91	2.50	4.00	Pennsylvania	
Phillipsburg, N. J.	74	2.05	3.25	Central of N. J.	
Phillipsburg, N. J.	85	2.05	3.00	D., L. & W.	
Phillipsburg, N. J.	80	2.05	3.25	Lehigh Valley	
Phillipsport, N. Y.	96	1.92	—	N. Y. O. & W.	





PHILA. & READING RAILWAY.

ATLANTIC OCEAN




GREATER NEW YORK AND ONE HUNDRED MILES AROUND IT.

Destination	Miles	Fare	Excur	Railroad	Page
Philmont, Penn.....	74	2.10	3.73	Central of N. J.....	
Picton, N. J.....	19	.50	.75	Lehigh Valley.....	
Piermont, N. Y.....	26	.55	1.00	Northern of N. J.....	
Piermont-on-Hill, N. Y....	25	.55	1.00	Northern of N. J.....	
Pine Brook, N. J.....	44	1.05	1.60	Central of N. J.....	
Pine Bush, N. Y.....	90	2.25	3.30	Erie.....	
Pine Island, N. Y.....	72	2.85	3.75	Erie.....	
Pinelawn, N. Y.....	32	1.00	1.60	Long Island.....	
Pine Plains, N. Y.....	100	2.24	—	N. Y. C. & H. R.....	
Pine View, N. J.....	66	1.70	2.75	Central of N. J.....	
Plainfield, N. J.....	24	.60	1.10	Central of N. J.....	
Plainsboro, N. J.....	45	1.37	2.15	Pennsylvania.....	
Plainville, Conn.....	100	2.20	—	N. Y., N. H. & H.....	
Plantsville, Conn.....	95	2.00	—	N. Y., N. H. & H.....	
Plauderville, N. J.....	24	.47	.65	Erie.....	
Pleasant Plains, N. Y.....	17	.35	.60	Staten Island.....	
Pleasant Valley, N. Y.....	79	1.66	—	N. Y. C. & H. R.....	
Pleasantville, N. Y.....	31	.73	1.25	N. Y. C. & H. R.....	
Pocantico Hills, N. Y.....	23	.50	.90	Putnam.....	
Point Pleasant, N. J.....	60	1.31	2.05	Central of N. J.....	
Pomona, N. Y.....	34	.80	1.25	N. Y. & S. W.....	
Pompton, N. J.....	36	.95	1.40	N. J. & N. Y.....	
Pompton, N. J.....	29	.95	1.40	N. Y. & G. L.....	
Pompton Junction, N. J.....	36	1.00	1.45	N. Y. S. & W.....	
Pompton Junction, N. J.....	29	1.00	1.45	N. Y. & G. L.....	
Pompton Plains, N. J.....	26	.85	1.20	N. Y. & G. L.....	
Pond Eddy, N. Y.....	99	2.50	4.20	Erie.....	
Pontiac, N. Y.....	5	.15	.25	Erie.....	
Portchester, N. Y.....	25	.65	1.20	N. Y., N. H. & H.....	
Portchester, N. Y.....				See Steamboats.....	
Port Ewen, N. Y.....	86	1.76	3.52	West Shore.....	
Port Jefferson, N. Y.....	58	1.70	2.90	Long Island.....	
Port Jervis, N. Y.....	88	2.50	3.60	Erie.....	
Portland, Conn.....	99	2.50	—	N. Y., N. H. & H.....	
Portland, Conn.....				See Steamboats.....	
Portland, Penn.....	86	2.15	3.50	D., L. & W.....	
Port Monmouth, N. J.....	36	.90	1.40	Central of N. J.....	
Port Monmouth, N. J.....				See Steamboats.....	
Port Morris, N. Y.....	2	.05	.10	N. Y., N. H. & H., H. R. Div.	
Port Murray, N. J.....	64	1.70	2.75	D., L. & W.....	
Port Oram, N. J.....	80	2.05	3.05	Central of N. J.....	
Port Oram, N. J.....	41	1.15	1.75	D., L. & W.....	
Port Orange, N. Y.....	93	2.26	—	Erie.....	
Pt. Reading Crossing, N. J.	18	.45	.75	Central of N. J.....	




GREATER NEW YORK AND ONE HUNDRED MILES AROUND IT.

Destination	Miles	Fare	Exeur	Railroad	Page
Port Richmond, N. Y.....	10	.10		Staten Island	
Port Washington, N. Y... 18	.55	.75		Long Island.....	
Potter, N. J.....	—	.60	.90	Lehigh Valley.....	
Poughkeepsie, N. Y..... 73	1.46	—		N. Y. C. & H. R.....	
Poughkeepsie, N. Y.....				See Steamboats.....	
Princess Bay, N. Y..... 16	.35	.60		Staten Island.....	
Princeton, N. J..... 50	1.51	2.15		Pennsylvania.....	
Princeton Junction, N. J.. 47	1.42	2.15		Pennsylvania.....	
Prospect Plains, N. J.. ... 43	1.10	—		Pennsylvania.....	
Purdy's, N. Y. 85	2.10	—		N. Y. O. & W.....	
Purdy's, N. Y. 47	1.13	1.90		N. Y. C. & H. R.....	
Quarryville, N. J..... 72	1.85	3.75		N. Y., S. & W.....	
Queens, N. Y..... 13	.40	.70		Long Island.....	
Quinnipiack, Conn..... 78	1.55	—		N. Y., N. H. & H.....	
Quogue, N. Y..... 77	2.30	3.90		Long Island.....	
Rahway, N. J..... 19	.40	.65		Pennsylvania.....	
Ramapo, N. Y..... 34	1.05	1.40		Erie.....	
Ramblersville, N. Y..... —	.20	.30		Long Island.....	
Ramsey's, N. J..... 28	.85	1.15		Erie.....	
Randall's Island, N. Y....				See Ferries.....	
Raritan, N. J..... 36	.95	1.60		Central of N. J.....	
Raven Rock, N. J..... 79	2.39	3.73		Pennsylvania.....	
Red Bank, N. J..... 39	1.50	—		N. Y. & L. B.....	
Red Bank, N. J.....				See Steamboats... ..	
Redding, Conn..... 59	1.30	—		N. Y., N. H. & H.....	
Red Hook, N. Y..... 95	2.00	—		N. Y. C. & H. R.....	
Redington, Penn..... 83	2.30	3.60		Lehigh Valley.....	
Reynolds Bridge, Conn... 95	2.15	—		N. Y., N. H. & H.....	
Reynoldsville, N. Y..... 83	2.00	—		N. Y., N. H. & H.....	
Rhinebeck, N. Y..... 89	1.76	—		N. Y. C. & H. R.....	
Rhinebeck, N. Y.....				See Steamboats.....	
Rhinecliff, N. Y..... 89	1.76	—		N. Y. C. & H. R.....	
Rhinecliff, N. Y.....				See Steamboats.....	
Richmond Hill, N. Y..... 7	.20	.30		Long Island.....	
Richmond Valley, N. Y... 18	.35	.60		Staten Island.....	
Ridgefield, Conn..... 59	1.30	—		N. Y., N. H. & H.....	
Ridgefield, N. J..... 10	.25	.40		Northern of N. J.....	
Ridgefield Park, N. Y.... 13	.35	.50		N. Y., S. & W.....	
Ridgewood, N. J..... 22	.70	.95		Erie.....	
Riegelsville, N. J..... 99	2.96	4.85		Pennsylvania.....	
Ringoes, N. J..... 80	2.40	3.91		Pennsylvania.....	
Ringwood, N. J..... 38	1.10	1.45		N. Y., & G. L.....	
Ringwood Junction, N. J. 35	1.10	1.45		N. Y., & G. L.....	
Riverdale, N. Y..... 14	.24	.48		N. Y. C. & H. R.....	




GREATER NEW YORK AND ONE HUNDRED MILES AROUND IT.

Destination	Miles	Fare	Excur	Railroad	Page
River Edge, N. J.....	17	.45	.75	N. J. & N. Y.....	
Riverhead, N. Y.....	74	2.20	3.70	Long Island.....	
Riverside, Conn.....	30	.60	—	N. Y., N. H. & H.....	
Riverside, N. J.....	23	.50	.70	N. Y., S. & W.....	
Riverside, N. J.....	79	2.24	—	Pennsylvania.....	
Riverside, N. J.....	10	.20	.30	Erie.....	
River St., Paterson, N. J...	18	.50	.70	Erie.....	
Riverton, N. J.....	81	2.24	—	Pennsylvania.....	
Roberts, N. J.....	28	.80	1.20	Raritan River.....	
Robinvale, N. J.....	25	.70	1.00	Pennsylvania.....	
Rochelle Park, N. J.....	17	.35	.50	N. Y. S. & W.....	
Rockaway, N. J.....	38	1.05	1.60	D., L. & W.....	
Rockaway, N. J.....	83	2.20	3.25	Central of N. J.....	
Rockaway Beach, N. Y...	—	.25	.35	B. & R. B.....	
Rockaway Beach, N. Y...				See Steamboats.....	
Rockfall, Conn.....	93	2.05	—	N. Y., N. H. & H.....	
Rockland Lake, N. Y.....				See Steamboats.....	
Rockland Park, N. Y.....	23	.60	1.00	West Shore.....	
Rock Tavern, N. Y.....	66	1.32	—	N. Y. O. & W.....	
Rockville Centre, N. Y....	19	.55	1.00	Long Island.....	
Rocky Hill, N. J.....	48	1.44	2.34	Pennsylvania.....	
Rocky Point, N. Y.....	64	2.05	3.45	Long Island.....	
Romford, Conn.....	92	2.15	3.70	N. Y., N. H. & H.....	
Rondout, N. Y.....	89	1.78	—	N. Y. C. & H. R.....	
Rondout, N. Y.....	93	1.00	—	See Steamboats.....	
Ronkonkoma, N. Y.....	48	1.45	2.45	Long Island.....	
Rosas, Penn.....	98	2.80	4.10	Erie.....	
Rosebank, N. Y.....				Staten Island.....	
Rosedale, N. Y.....	15	.45	.75	Long Island.....	
Roselle, N. J.....	15	.30	.50	Central of N. J.....	
Roselle, N. J.....	16	.30	.50	Lehigh Valley.....	
Rosendale, N. Y.....	95	2.00	—	West Shore.....	
Rose Point, N. Y.....	95	2.75	4.10	Erie.....	
Roseton, N. Y.....	60	1.28	2.44	West Shore.....	
Roseville Avenue, N. J....	9	.15	.25	D., L. & W.....	
Roslyn, N. Y.....	23	55	1.00	Long Island.....	
Roslyn, N. Y.....				See Steamboats.....	
Rosville, N. J.....				See Steamboats.....	
Rowayton, Conn.....	39	.80	—	N. Y., N. H. & H.....	
Rowland, Penn.....	79	2.37	3.86	Pennsylvania.....	
Roxbury, Conn.....	80	1.85	3.25	N. Y., N. H. & H.....	
Roxbury Falls, Conn.....	76	1.80	3.10	N. Y., N. H. & H.....	
Roycefield, N. J.....	38	.95	1.60	Central of N. J.....	
Rumson Beach, N. J.....	—	.78	1.30	Central of N. J.....	




GREATER NEW YORK AND ONE HUNDRED MILES AROUND IT.

Destination	Miles	Fare	Excur	Railroad	Page
Rutherford, N. J.....	9	.30	.40	Erie.....	
Rydal, Penn.....	78	2.21	3.95	Central of N. J.....	
Rye, N. Y.....	24	.50	—	N. Y., N. H. & H.....	
Saddle River, N. J.....	11	.45	.50	Erie.....	
Sag Harbor, N. Y.....	99	2.95	—	Long Island.....	
Sailor's Snug Harb'r, N. Y.	8	.10	—	Staten Island.....	
St. Andrews, N. Y.....	11	.40	.70	Putnam.....	
St. George, N. Y.....	5	.10	—	Staten Island.....	
St. James, N. Y.....	50	1.50	2.50	Long Island.....	
Salisbury Mills, N. Y.....	64	1.95	2.55	Erie.....	
Salt Point, N. Y.....	83	1.66	—	N. Y. C. & H. R.....	
Sandford's, Conn.....	57	1.25	—	N. Y., N. H. & H.....	
Sand's Point, N. Y.....				See Steamboats.....	
Sandy Hook, N. J.....				See Ferries.....	
Santee, Penn.....	92	2.60	4.10	Central of N. J.....	
Saugerties, N. Y.....	98	1.96	3.92	West Shore.....	
Saugerties, N. Y.....				See Steamboats.....	
Sawyers, N. J.....	19	.46	.75	Central of N. J.....	
Saybrook, Conn.....				See Steamboats.....	
Saybrook, N. J.....	14	.25	.45	Lehigh Valley.....	
Sayreville, N. J.....	28	—	—	Central of N. J.....	
Sayreville, N. J.....				See Steamboats.....	
Sayreville Junction, N. J..	26	.72	—	Central of N. J.....	
Sayville, N. Y.....	50	1.50	2.55	Long Island.....	
Scarborough, N. Y.....	30	.58	—	N. Y. C. & H. R.....	
Scarsdale, N. Y.....	19	.45	.75	Harlem.....	
Schooley's Mount'ns, N. J.	67	1.70	—	Central of N. J., via Ger. V.	
Short Hills, N. J.....	18	.55	.80	D., L. & W.....	
Schraalenburg, N. J.....	13	.40	.75	West Shore.....	
Schuetzen Park, N. J.....	7	.15	.25	N. Y. S. & W.....	
Scott Ave., Rahway, N. J.	19	.40	.65	Pennsylvania.....	
Scudder's Falls, N. J.....	98	2.50	—	Pennsylvania.....	
Sea Beach, N. Y.....				See Coney Island.....	
Seabright, N. J.....	26	.85	1.35	Central of N. J.....	
Sea Cliff, N. Y.....	28	.55	1.00	Long Island.....	
Sea Cliff, N. Y.....				See Steamboats.....	
Sea Girt, N. J.....	75	1.75	2.35	Pennsylvania.....	
Sea Girt, N. J.....	61	1.24	1.94	N. Y. & L. B.....	
Sea Side, N. Y.....	18	.30	.50	N. Y. & R. B.....	
Seaside Park, N. J.....	76	1.68	2.68	Pennsylvania.....	
Secaucus, N. J.....	5	.15	.25	D., L. & W.....	
Secaucus, N. J.....	6	.15	.25	Erie.....	
Setauket, N. Y.....	55	1.65	2.75	Long Island.....	
Sewaren, N. J.....	19	.50	.80	Central of N. J.....	




GREATER NEW YORK AND ONE HUNDRED MILES AROUND IT.

Destination	Miles	Fare	Excur	Railroad	Page
Sewaren, N. J.....				See Steamboats.....	
Seymour, Conn.....	76	1.65	—	N. Y., N. H. & H.....	
Shadyside, N. J.....	—	.68	1.15	Central of N. J.....	
Shark River, N. J.....	48	1.18	1.80	Central of N. J.....	
Sharon, N. J.....	46	1.36	2.37	Pennsylvania.....	
Sharon Station, N. Y.....	87	2.13	—	Harlem.....	
Shawmont, Penn.....	98	2.50	—	Pennsylvania.....	
Sheepshead Bay, N. Y.....				See Coney Island.....	
Shelter Island, N. Y.....				Via Greenport.....	
Shepang, Conn.....	73	1.70	2.95	N. Y., N. H. & H.....	
Sherman Park, N. Y.....	30	.70	1.23	Harlem.....	
Shimer, Penn.....	91	2.25	4.05	Central of N. J.....	
Shinnecock Hills, N. Y.....	86	2.55	4.30	Long Island.....	
Short Hills, N. J.....	18	.55	.80	D., L. & W.....	
Shrewsbury, N. J.....	37	1.00	1.50	Central of N. J.....	
Shunpike, N. Y.....	90	1.97		N. Y. C. & H. R.....	
Sidney, N. J.....	61	1.50	2.45	Lehigh Valley.....	
Siegfried, Penn.....	99	2.80	4.45	Central.....	
Silver Lake, N. J.....	10	.23	.35	N. Y. & G. L.....	
Silvernails, N. Y.....	100	2.00	—	N. Y. C. & H. R.....	
Singac, N. J.....	20	.60	.85	N. Y. & G. L.....	
Sing Sing, N. Y.....	30	.60	—	N. Y. C. & H. R.....	
Sing Sing, N. Y.....				See Steamboats.....	
Skillman, N. J.....	45	1.22	2.14	Central of N. J.....	
Slate Hill, N. Y.....	84	1.85	2.75	N. Y. S. & W.....	
Sloatsburg, N. Y.....	36	1.08	1.45	Erie.....	
Smithtown, N. Y.....	47	1.40	2.40	Long Island.....	
Smithville, N. J.....	78	2.44	—	Pennsylvania.....	
Soho, N. Y.....	10	.25	.40	N. Y. & G. L.....	
Somer's Center, N. Y.....	47	1.10	2.00	Harlem.....	
Somerset, N. J.....	65	1.94	3.14	Pennsylvania.....	
Somerton, Penn.....	73	2.05	3.63	Central of N. J.....	
Somerville, N. J.....	36	1.05	1.60	Central of N. J.....	
Sound Beach, Conn.....	32	.80	1.50	N. Y., N. H. & H.....	
South Amboy, N. J.....	24	.70	1.10	N. Y. & L. B.....	
South Ambon, N. J.....				See Steamboats.....	
Southampton, N. Y.....	90	2.65	4.50	Long Island.....	
South Beach, N. Y.....	—	.10	—	Staten Island.....	
South Bensonhurst, N. Y.....	—	.05	—	B. B. & W. E.....	
South Dover, N. Y.....	70	1.70	2.85	Harlem.....	
South Easton, Penn.....	77	2.10	3.30	Lehigh Valley.....	
South Elizabeth, N. J.....	15	.30	.50	Pennsylvania.....	
Southfields, N. Y.....	42	1.30	—	Erie.....	
Southford, Conn.....	84	2.15	—	N. Y. C. & H. R.....	




GREATER NEW YORK AND ONE HUNDRED MILES AROUND IT.

Destination	Miles	Fare	Excnr	Railroad	Page
Southington, Conn.....	95	2.60	—	N. Y., N. H. & H.....	
South Lakewood, N. J....	—	1.57	2.55	Central of N. J.....	
South Norwalk, Conn....	42	1.00	1.95	N. Y., N. H. & H.....	
South Norwalk, Conn....				See Steamboats.....	
South Nyack, N. Y.....				Northern of N. J.....	
South Ogdensburg, N. Y.	64	1.85	2.85	N. Y. S. & W.....	
Southold, N. Y.....	90	2.70	4.55	Long Island.....	
South Orange, N. J.....	14	.40	.60	D., L. & W.....	
South Paterson, N. J.....	19	.50	.70	Erie.....	
South Plainfield, N. J....	26	.70	1.05	Lehigh Valley.....	
Southport, Conn.....	49	1.00	—	N. Y., N. H. & H.....	
South River, N. J.....	30	—	—	Central of N. J.....	
South Somerville, N. J....	38	.95	1.50	Lehigh Valley.....	
South Trenton, N. J.....	58	1.70	2.75	Pennsylvania.....	
Sparkill, N. J.....	25	.55	1.00	Northern of N. J.....	
Sparta, N. J.....	61	1.80	2.80	N. Y. S. & W.....	
Sparta Junct., N. J.....	64	1.85	2.85	N. Y. S. & W.....	
Sparrowbush, N. Y.....	90	2.60	3.80	Erie.....	
Spa Springs, N. J.....	24	.57	1.00	Pennsylvania.....	
Speonk, N. Y.....	72	2.15	3.60	Long Island.....	
Spotswood, N. J.....	38	.94	1.57	Pennsylvania.....	
Springdale, Conn.....	37	.75	—	N. Y., N. H. & H.....	
Springfield, N. Y.....	13	.40	.70	Long Island.....	
Spring Lake, N. Y.....	60	1.20	1.88	N. Y. & L. B.....	
Spring Mill, Penn.....	100	2.64	—	Pennsylvania.....	
Spring Tank, N. J.....	13	.47	.65	Erie.....	
Spring Valley, N. Y.....	31	.80	1.20	N. J. & N. Y.....	
Spring Valley, N. Y.....	34	.80	1.20	Erie.....	
Spuyten Duyvil.....	11	.20	.40	N. Y. C. & H. R.....	
Staatsburg, N. Y.....	83	1.66	—	N. Y. C. & H. R.....	
Staatsburg, N. Y.....				See Steamboats.....	
Stamford, Conn.....	33	.70	—	N. Y., N. H. & H.....	
Stamford, Conn.....				See Steamboats.....	
Stanfordville, N. Y.....	90	1.89	—	N. Y. C. & H. R.....	
Stanhope, N. J.....	53	1.40	2.10	D., L. & W.....	
Stanton, N. J.....	54	1.45	2.25	Lehigh Valley.....	
Stapleton, N. Y.....	6	.10	—	Staten Island.....	
Star Landing, N. J.....	20	.25	.40	Boat, Pier 6, N. R.....	
Staten Island, N. Y.....				See Ferries.....	
Stepney, Conn.....	66	1.40	—	N. Y., N. H. & H.....	
Sterling Forest, N. J.....	44	1.35	1.75	N. Y. & G. L.....	
Sterlington, N. Y.....	35	1.10	1.45	Erie.....	
Steuben, Penn.....	95	2.70	4.25	Central of N. J.....	
Stevens, N. J.....	71	2.04	—	Pennsylvania.....	



GREATER NEW YORK AND ONE HUNDRED MILES AROUND IT.


Destination	Miles	Fare	Excur	Railroad	Page
Stewartville, N. J.....	80	2.00	3.00	Erie.....	
Stillwater, N. J.....	76	2.25	3.45	N. Y. S. & W.....	
Stirling, N. J.....	29	.90	1.20	D., L. & W.....	
Stissing, N. Y.....	94	1.94	—	N. Y. C. & H. R.....	
Stissing Junct., N. Y.....	96	2.10	—	N. Y. C. & H. R.....	
Stockholm, N. J.....	51	1.55	2.50	N. Y. S. & W.....	
Stockton, N. J.....	76	2.29	3.73	Pennsylvania.....	
Stone Bridge, N. Y.....	71	1.95	2.70	Erie.....	
Stony Brook, N. Y.....	54	1.60	2.70	Long Island.....	
Stony Hollow, N. Y.....	97	2.20	4.00	N. Y. C. & H. R.....	
Stony Point, N. Y.....	35	.80	1.20	West Shore.....	
Storm King, N. Y.....	54	1.08	2.16	N. Y. C. & H. R.....	
Stoutsburg, N. J.....	46	1.27	2.24	Central of N. J.....	
Stratford, Conn.....	59	1.20	—	N. Y., N. H. & H.....	
Stroudsburg, Penn.....	100	2.70	3.85	Central of N. J.....	
Stroudsburg, Penn.....	95	2.50	3.85	D., L. & W.....	
Succasunna, N. J.....	49	1.30	1.95	D., L. & W.....	
Sufferns, N. Y.....	32	1.00	1.35	Erie.....	
Sugar Loaf, N. Y.....	61	1.80	—	Erie.....	
Summit, N. J.....	21	.55	.80	D., L. & W.....	
Summit Park, N. Y.....	34	.80	1.20	N. J. & N. Y.....	
Summitville, N. Y.....	95	1.90	—	N. Y. O. & W.....	
Sunnyside, N. J.....	56	1.45	2.35	Lehigh Valley.....	
Swartswood, N. J.....	72	2.10	3.25	N. Y. S. & W.....	
Sylvan Beach, N. J.....	19	.46	.75	Central of N. J.....	
Syosset, N. Y.....	30	.85	1.50	Long Island.....	
Tacony, Penn.....	79	2.35	3.83	Pennsylvania.....	
Tallmans, N. Y.....	35	.90	1.40	Erie.....	
Talmadge Hill, Conn.....	39	.80	—	N. Y., N. H. & H.....	
Tanners, N. J.....	32	.90	—	Central of N. J.....	
Tappan, N. Y.....	20	.55	1.00	West Shore.....	
Tappan, N. Y.....	24	.55	1.00	Northern of N. J.....	
Tarrytown, N. Y.....	25	.50	—	N. Y. C. & H. R.....	
Tarrytown Heights, N. Y.....	21	.45	.80	Putnam.....	
Tarrytown, N. Y.....				See Steamboats.....	
Tea Neck, N. J.....	10	.30	.50	West Shore.....	
Tenafly, N. J.....	17	.40	.70	Northern of N. J.....	
Tennent, N. J.....	55	1.50	2.00	Pennsylvania.....	
The Raunt, N. Y.....	30	.05	—	N. Y. & R. B.....	
Thiells, N. Y.....	37	.80	1.20	N. J. & N. Y.....	
Thomaston, Conn.....	97	2.20	—	N. Y., N. H. & H.....	
Thompson Ridge, N. Y....	77	2.15	3.20	Erie.....	
Three Bridges, N. J.....	48	1.25	2.05	Central of N. J.....	
Three Bridges, N. J.....	50	1.25	2.05	Lehigh Valley.....	




GREATER NEW YORK AND ONE HUNDRED MILES AROUND IT.

Destination	Miles	Fare	Excurs	Railroad	Page
Tilly Foster Mines, N. Y.	51	1.20	2.00	N. Y. C. & H. R.	
Tioga, Penn.	96	2.75	4.35	Central of N. J.	
Titusville, N. J.	67	2.02	3.28	Pennsylvania	
Tivoli, N. Y.	99	1.96	—	N. Y. C. & H. R.	
Tivoli, N. Y.				See Steamboats	
Tompkin's Cove, N. Y.	36	.80	1.35	West Shore	
Tompkin's Cove, N. Y.				See Steamboats	
Tompkinsville, N. Y.	6	.10	—	Staten Island	
Tom's River, N. J.	69	1.90	3.00	Central of N. J.	
Tom's River, N. J.	79	1.89	—	Pennsylvania	
Torresdale, Penn.	75	2.24	3.65	Pennsylvania	
Tottenville, N. Y.	19	.25	.40	Staten Island	
Towantie, Conn.	87	2.25	—	N. Y., N. H. & H.	
Tower Hill, N. Y.	—	.10	—	Staten Island	
Tower Hill, N. Y.	22	.50	.90	Putnam	
Towners, N. Y.	58	1.40	—	Harlem	
Townley, N. J.	14	.25	.45	Lehigh Valley	
Township Line, Penn.	96	2.75	4.35	Central of N. J.	
Tracey's, N. J.	53	1.50	—	Pennsylvania	
Tremley, N. J.	14	.35	.55	Central of N. J.	
Tremley Point, N. J.	16	.35	.55	Central of N. J.	
Tremont, N. Y.	8	.12	.20	Harlem	
Trenton, N. J.	56	1.70	2.75	Pennsylvania	
Trenton, N. J.	63	1.70	2.75	Central of N. J.	
Trenton, N. J.				See Steamboats	
Trenton Junction, N. J.	58	1.61	2.75	Central of N. J.	
Trumbull, Conn.	61	1.30	—	N. Y., N. H. & H.	
Tuckahoe, N. Y.	46	.38	.60	Harlem	
Tullytown, N. J.	63	1.90	3.08	Pennsylvania	
Turners, N. Y.	48	1.08	1.95	Erie	
Tuxedo, N. Y.	38	1.20	1.60	Erie	
Tyler Park, N. J.	4	.13	.25	Northern of N. J.	
Ulmer Park, N. Y.				See Unionville	
Ulster Landing, N. Y.				See Steamboats	
Ulster Park, N. Y.	82	1.73	3.20	West Shore	
Undercliffe, N. J.	23	.75	1.00	Erie	
Union, N. Y.	31	.80	1.20	N. J. & N. Y.	
Union City, Conn.	84	1.85	—	N. Y., N. H. & H.	
Union Course, N. Y.	5	.05	—	Long Island	
Unionville, N. Y.	—	.15	.25	B. B. & W. E.	
Unionville, N. Y.	29	.68	1.20	Harlem	
Unionville, N. Y.	75	1.85	2.75	N. Y., S. & W.	
University Heights, N. Y.	8	.15	.30	Putnam	
Upper Montclair, N. J.	14	.40	.65	N. Y., & G. L.	











GREATER NEW YORK AND ONE HUNDRED MILES AROUND IT.

Destination	Miles	Fare	Excur	Railroad	Page
Upton Lake Park, N. Y...	88	1.81		N. Y. C. & H. R.....	
Vails, N. J.....	87	2.40	3.60	N. Y. S. & W.....	
Vail's Gate, N. Y.....	67	2.05	2.55	Erie.....	
Vails Gate Junct., N. Y...	58	1.45	2.25	Erie.....	
Valentines, N. J.....	32	.80	1.15	Lehigh Valley.....	
Valley, N. J.....	63	1.75	2.85	Central of N. J.....	
Valley Cottage, N. Y.....	27	.65	1.10	West Shore.....	
Valley Stream, N. Y.....	17	.50	.80	Long Island.....	
Van Cortlandt, N. Y.....	15	.20	.35	Putnam.....	
Vanderveer Park, N. Y...				Long Island.....	
Vandeventer, N. J.....	30	.90		Pennsylvania.....	
Van Keuren, N. Y.....	78	2.25	3.25	Erie.....	
Van Nest, N. Y.....	5	.15		N. Y., N.H. & H., H.R.Div.	
Van Nostrand Place, N.J.	4	.10	.16	Central of N. J.....	
Van Pelt Manor, N. Y.....	—	.05		B. B. & W. E.....	
Van Wagner's, N. Y.....	77	1.61		N. Y. C. & H. R.....	
Verbank, N. Y.....	82	1.87		N. D. & Conn.....	
Vernon, N. J.....	81	2.14		Lehigh & H. R.....	
Vernoy, N. J.....	60	1.45	2.45	Central of N. J.....	
Verona, N. J.....	21	.50	.75	N. Y. & G. L.....	
Verplanck, N. Y.....				See Steamboats.....	
Vineland, N. J.....	100	3.25		N. J. Southern.....	
Voorhees, N. J.....	34	1.00	1.46	Pennsylvania.....	
Vreeland Av. Paterson, N.J	20	.50	.70	N. Y. S. & W.....	
Vulcanite, N. J.....	70	1.90	3.50	Central of N. J.....	
Wading River, N. Y.....	68	2.05	3.45	Long Island.....	
Wainscott, N. Y.....	97	2.90	4.85	Long Island.....	
Wakefield, N. Y.....	13	.28	.45	Harlem.....	
Waldwick, N. J.....	24	.80	1.05	Erie.....	
Wallingford, Conn.....	85	1.75		N. Y., N. H. & H.....	
Wanague, N. Y.....	32	1.10	1.45	N. Y. & G. L.....	
W. & C. Switch, N. J.....	17	.40	.65	Central of N. J.....	
Wanatagh, N. Y.....	27	.80	1.35	Long Island.....	
Wappingers Falls, N. Y...				Via New Hamburg....	
Warbarse, N. J.....	66	1.95	3.00	N. Y., S. & W.....	
Wards Island, N. Y.....				See Ferries.....	
Waretown, N. J.....	81	2.26	3.60	N. J. Southern.....	
Warren Point, N. J.....	16	.55	.75	Erie.....	
Warrington, N. J.....	91	2.40	3.60	N. Y. S. & W.....	
Warwick, N. Y.....	74	1.98		Lehigh Valley.....	
Warwick Woodlands, N.J.	46	1.45	1.95	Erie.....	
Washington, Conn.....	87	2.25		N. Y., N. H. & H.....	
Washington, N. J.....	71	1.70	2.85	D., L. & W.....	
Washington Cross'g, N.J.	66	1.98	3.22	Pennsylvania.....	




GREATER NEW YORK AND ONE HUNDRED MILES AROUND IT.

Destination	Miles	Fare	Excur	Railroad	Page
Washingtonville, N. J.....	70	2.05	3.10	N. Y. S. & W.....	
Washingtonville, N. Y.....	61	1.85	2.50	Erie	
Wassaic, N. Y.....	81	1.95	3.25	Harlem.....	
Waterbury, Conn.....	88	2.70		N. Y., N. H. & H.....	
Water Gap, Penn.....	92	2.35	3.70	D., L. & W.....	
Waterloo, N. J.....	56	1.50	2.25	D., L. & W.....	
Water Mills, N. Y.....	93	2.75	4.45	Long Island.....	
Watertown, Conn.....	93	2.15		N. Y., N. H. & H.....	
Waterville, Conn.....	91	2.00		N. Y., N. H. & H.....	
Water Witch, N. J.....		.69	1.15	N. J. Southern.....	
Watsessing, N. J.....	12	.23	.40	D., L. & W.....	
Watsessing Junction, N.J.	11	.23	.35	N. Y. & G. L.....	
Wayverly, N. J.....	11	.25	.40	Pennsylvania.....	
Wayne, N. J.....	23	.75	1.00	N. Y. & G. L.....	
Wayne, Penn.....	104	2.87		Pennsylvania	
Wayne Junction, Penn....	86	2.43	3.97	Royal Blue Line, C. N.J.	
Weehawken, N. J.....				See Ferries.....	
Weldon, N. J.....	87	2.40	3.25	Central of N. J.....	
Wellington, Penn.....	99	2.80	4.45	Lehigh Valley.....	
Wellwood, N. J.....	95	2.57		Pennsylvania.....	
Weltons, Conn.....	93	2.15		N. Y., N. H. & H.....	
Wenvah, Penn.....	102	2.82		W. J. & Seashore.....	
West Arlington, N. J.....	8	.20	.30	N. Y. & G. L.....	
West Brighton, N. Y.....				Staten Island	
W. Brighton Beach, N. Y.				See Coney Island.....	
West Brook, Conn.....	102	2.20		N. Y., N. H. & H.....	
Westbrookville, N. Y.....	92	2.20		Erie	
Westbury, N. Y.....	22	.65	1.15	Long Island.....	
West Camp, N. Y.....	102	2.05	4.10	West Shore.....	
Westchester, N. Y.....	6	.14	.28	N. Y., N. H. & H., H. R. Div.	
W. Conshohocken, Penn.	100	2.67		Central of N. J.....	
W. Craigsville, N. Y.....	77			Lehigh & H. R.....	
West Deer Park, N. Y.....	35	1.05	1.75	Long Island.....	
West Dunellen, N. J.....	30	.70	1.15	Lehigh Valley	
W. End, Long Branch, N. J.	50	1.00	1.50	N. Y. & L. B.....	
West Englewood, N. J....	11	.35	.60	West Shore.....	
West Farms, N. Y.....	4	.11	.22	N. Y., N. H. & H., H. R. Div.	
Westfields, N. J.....	20	.55	.90	Central of N. J.....	
West Hampton, N. Y.....	76	2.20	3.75	Long Island.....	
West Haven, Conn.....	70	1.45		N. Y., N. H. & H.....	
West Haverstraw, N. Y..	33	.80	1.20	West Shore	
West Haverstraw, N. Y..	41	.80	1.20	N. J. & N. Y.....	
West Hempstead, N. Y....		.55	.95	Long Island.....	
West Hurley, N. Y.....	97	2.20	4.00	N. Y. C. & H. R.....	




GREATER NEW YORK AND ONE HUNDRED MILES AROUND IT.

Destination	Miles	Fare	Excur	Railroad	Page
Westmont, N. J.....	95	—	—	W. J. & Seashore.....	
West Moorestown, N. J...	90	2.44	—	Pennsylvania.....	
West Neshanic, N. J.....	45	1.15	1.85	Lehigh Valley.....	
W. New Brighton, N. Y...				See West Brighton.....	
West Newark, N. J.....	11	.20	.35	Lehigh Valley.....	
West Newburgh, N. Y....	62	1.45	2.25	Erie.....	
West Norwood, N. J.....	18	.50	.90	West Shore.....	
West Nyack, N. Y.....	25	.60	1.00	West Shore.....	
Weston, N. J.....	35	.92	1.54	Central of N. J.....	
West Orange, N. J.....	13	.25	.40	N. Y. & G. L.....	
West Park, N. Y.....	78	1.56	3.12	West Shore.....	
West Paterson, N. J.....	17	.50	.70	D., L. & W.....	
West Paterson, N. Y....	97	—	—	N. Y. C. & H. R.....	
West Pawling, N. Y.....	83	—	—	N. Y. C. & H. R.....	
Westport, Conn.....	45	.90	—	N. Y., N. H. & H.....	
Westport, Conn.....				See Steamboats.....	
West Point, N. Y.....	49	.98	1.75	N. Y. C. & H. R.....	
West Point, N. Y.....				See Steamboats.....	
West Postal, N. J.....	65	1.75	2.75	Lehigh Valley.....	
West Side Ave., N. J.....	4	.10	.16	Central of N. J.....	
West Somers, N. Y.....	45	1.10	2.00	Putman.....	
West Summit, N. J.....	22	.65	.95	D., L. & W.....	
West Town, N. Y.....	79	1.85	2.75	N. Y. S. & W.....	
West View, N. J.....	8	.27	2.45	West Shore.....	
Westville, N. J.....	96	2.67	—	W. J. & Seashore.....	
Westwood, N. J.....	21	.55	.90	N. J. & N. Y.....	
Wheatley Hills, N. Y....	24	.55	1.00	Long Island.....	
Wheat Sheaf, Penn.....	62	1.85	3.00	Pennsylvania.....	
Whitehall, N. J.....	25	.80	1.05	D., L. & W.....	
Whitehouse, N. J.....	45	1.20	1.95	Central of N. J.....	
White Plains, N. Y.....	22	.50	.90	Harlem.....	
Whiteport, N. Y.....	93	1.89	—	West Shore.....	
Whitestone, N. Y.....	11	.25	.40	Long Island.....	
Whitestone Landing, N. Y.	12	.30	.45	Long Island.....	
Whitings, N. J.....	71	1.87	3.05	N. J. Southern.....	
Whitsons, N. Y.....	27	.65	1.15	Putman.....	
Wickatunk, N. J.....	34	.80	1.45	Central of N. J.....	
Wicopee Junct., N. Y....	58	1.14	—	N. Y. C. & H. R.....	
Wilburtha, N. J.....	63	1.85	3.00	Pennsylvania.....	
Willetts Point, N. Y.....				See Whitestone.....	
Willow Brook, N. Y.....	88	1.89	—	N. Y. C. & H. R.....	
Wilson Point, Conn.....	40	.80	—	N. Y., N. H. & H.....	
Wilton, Conn.....	49	1.45	—	N. Y., N. H. & H.....	
Windsor, N. J.....	54	1.30	—	Pennsylvania.....	



GREATER NEW YORK AND ONE HUNDRED MILES AROUND IT.

Destination	Miles	Fare	Excur	Railroad	Page
Winfield, N. Y.....	4	.07	.12	Long Island.....	
Winnipauk, Conn.....	45	1.30	—	N. Y., N. H. & H.....	
Winslow, N. J.....	98	2.85	4.10	N. J. Southern.....	
Winslow Junction, N. J...	96	2.80	4.00	N. J. Southern.....	
Winterton, N. Y.....	87	1.74	—	N. Y. O. & W.....	
Wissinoming, Penn.....	79	2.39	3.89	Pennsylvania.....	
Woodbourne, Penn.....	64	1.81	3.13	Central of N. J.....	
Woodbridge, N. J.....	23	.45	.85	Pennsylvania.....	
Woodbury, N. J.....	99	2.72	—	W. J. & Seashore.....	
Woodbury, N. Y.....	50	1.15	2.00	Erie.....	
Woodcliff, N. J.....	24	.60	1.00	N. J. & N. Y.....	
Woodfern, N. J.....	46	1.20	1.95	Lehigh Valley.....	
Woodhaven, N. Y.....	7	.20	.30	Long Island.....	
Woodhaven Junct'n, N.Y.	8	.20	.25	Long Island.....	
Woodlands, N. Y.....	15	.50	.85	Putman.....	
Woodlawn, N. Y.....	12	.25	—	Harlem.....	
Woodlawn, N. Y.....	—	.20	.40	Long Island.....	
Woodmansie, N. J.....	73	2.08	3.40	N. J. Southern.....	
Woodmere, N. Y.....	19	.50	.75	Long Island.....	
Woodmont, Conn.....	67	1.40	—	N. Y., N. H. & H.....	
Woodridge, N. J.....	10	.35	.50	N. J. & N. Y.....	
Woodruff Gap, N. J.....	95	2.60	—	Lehigh & H. R.....	
Woodsburgh, N. Y.....	18	.50	.80	Long Island.....	
Woodside, N. J.....	10	.20	.30	Erie.....	
Woodside, N. Y.....	3	.05	.10	Long Island.....	
Woodside, N. Y.....	12	.30	—	N. Y., N. H. & H., H. R. Div.	
Woodside Park, N. J.....	9	.27	.40	N. Y. & G. L.....	
Wortendyke, N. J.....	27	.75	.95	N. Y. S. & W.....	
Worthington, N. Y.....	16	.50	.85	Putman.....	
Wrightstown, N. J.....	61	1.81	3.12	Pennsylvania.....	
Wyckoff, N. J.....	29	.80	1.00	N. Y. S. & W.....	
Wyoming, N. J.....	17	.50	.70	D., L. & W.....	
Yalesville, Conn.....	89	1.80	—	N. Y., N. H. & H.....	
Yaphank, N. Y.....	59	1.75	2.95	Long Island.....	
Yardley, Penn.....	60	1.68	3.05	Central of N. J.....	
Yardville, N. J.....	50	1.47	—	Pennsylvania.....	
Yellowbrook, N. J.....	65	1.75	2.10	Pennsylvania.....	
Yonkers, N. Y.....	8	.25	.40	Putnam.....	
Yonkers, N. Y.....	14	.30	—	N. Y. C. & H. R.....	
Yonkers, N. Y.....				See Steamboats.....	
Yonkers Park, N. Y.....	17	.40	—	Harlem.....	
Yorktown, N. Y.....	36	.95	1.75	Putman.....	
Zoological Gardens, Penn.	88	2.50	4.00	Pennsylvania.....	
Zoological Gardens, N.Y..				Bronx Park via Fordham	




RAILROADS—ADDENDA.

Destination	Miles	Fare	Excise	Railroad	Page
Ackerson, N. J.....	74	2.15	3.40	D., L. & W.....	
Aincynville, Penn.....	91	2.55	4.05	Lehigh Val.....	
Albutis, Penn.....	102	2.95	—	Central of N. J.....	
Allaire, N. J.....	70	1.75	2.25	Pennsylvania.....	
Allen's, N. J.....	43	1.36	2.37	Pennsylvania.....	
Allenwood, N. J.....	72	1.75	2.35	Pennsylvania.....	
Andover, N. J.....	49	1.20	—	Lehigh Val.....	
Arthursburg, N. Y.....	73	1.57	—	N. D. & C.....	
Baldwin's, Conn.....	63	1.35	—	N. Y., N. H. & H.....	
Bethlehem (I'n W'ks), Pa.	87	2.45	3.85	Lehigh Val.....	
Billings, N. Y.....	76	1.66	—	N. D. & C.....	
Broadway, N. J.....	75	1.85	3.00	D., L. & W.....	
Brooksvale, Conn.....	86	1.85	—	N. Y., N. H. & H.....	
Brown's, Conn.....	—	—	—	N. Y., N. H. & H.....	
Buckingham, N. J.....	92	—	—	Tom's River & P. P.....	
Bullville, N. Y.....	74	2.10	3.10	Erie.....	
Campbell Hall, N. Y.....	70	1.40	—	N. Y., O. & W.....	
Collingswood, N. J.....	95	2.62	—	W. J. & Seashore.....	
Columbus, N. J.....	70	2.06	—	Pennsylvania.....	
Columbia, N. J.....	93	2.40	3.60	N. Y., S. & W.....	
Crestmoor, N. J.....	61	1.67	2.45	Central of N. J.....	
Davis, N. J.....	50	1.48	2.62	Pennsylvania.....	
Dunwoodie, N. Y.....	8	.25	.40	Putnam.....	
East Danbury, Conn.....	63	1.40	—	N. Y., N. H. & H.....	
East Derby, Conn.....	69	1.50	—	N. Y., N. H. & H.....	
East Derby, Conn.....	—	.85	—	Boat, foot East 31st St.	
East Wallingford, Conn.	86	1.80	—	N. Y., N. H. & H.....	
Edison, N. J.....	92	2.60	3.55	Central of N. J.....	
Edgewater Park, N. J.....	75	2.15	—	Pennsylvania.....	
Eman's, Penn.....	96	2.76	—	Phila. & Reading.....	
Engelside, Penn.....	87	2.50	4.00	Pennsylvania.....	
Espanong, N. J.....	82	2.25	3.00	Central of N. J.....	
Ford, N. J.....	88	2.45	3.30	Central of N. J.....	
Frenean, N. J.....	35	.75	1.35	Central of N. J.....	
Glenolden, Penn.....	99	2.71	—	Phila., Wilm. & Balt....	
Hamburg, N. J.....	64	1.85	2.75	N. Y., S. & W.....	
Hanover, N. J.....	96	—	—	Tom's River & P. P.....	
Harris, N. J.....	81	2.32	3.80	N. J. Southern.....	
Hawleyville, Conn.....	79	1.75	—	N. Y., N. H. & H.....	
Helmetta, N. J.....	41	.99	—	Pennsylvania.....	

GREATER NEW YORK AND ONE HUNDRED MILES AROUND IT.

Railroads	Miles	Fare	Excur	Railroad	Page
Hibernia, N. J.....	83	2.30	3.45	Central of N. J.....	
High Rock Grove, Conn..	80	1.75	—	N. Y., N. Y. & H.....	
High Rock Grove, Conn..	—	1.10	—	Boat, foot East 31st St.	
Hokendaugua, Penn.....	98	2.75	4.35	Lehigh Val.....	
Holland, N. J.....	95	2.86	4.65	Pennsylvania.....	
Hoffman, N. J.....	51	1.45	2.00	Pennsylvania.....	
Hopatcong Junct., N. J..	77	2.05	3.00	Central of N. J.....	
Hurd, N. J.....	86	2.35	3.15	Central of N. J.....	
Island Park, Penn.....	80	2.20	3.50	Lehigh Val.....	
Jobstown, N. J.....	73	2.15	—	Pennsylvania.....	
Juliustown, N. J.....	75	2.22	—	Pennsylvania.....	
King's, N. J.....	60	1.51	2.35	Lehigh Val.....	
Kingwood, N. J.....	85	2.55	4.17	Pennsylvania.....	
Lake Katrine, N. Y.....	93	1.85	3.70	West Shore.....	
Lenola, N. J.....	91	2.58	—	Pennsylvania.....	
Liberty Park, N. J.....	94	2.60	—	W. J. & Seashore.....	
Linlithgo, N. Y.....	108	2.14	—	N. Y. C. & H. R.....	
Little Britain, N. Y.....	62	1.24	—	N. Y., O. & W.....	
Macungie, Penn.....	109	3.00	—	Phila. & Reading.....	
Middletown, N. Y.....	80	1.60	—	N. Y., O. & W.....	
Milldale, Conn.....	93	2.00	—	N. Y., N. H. & H.....	
Mount Airy, N. J.....	77	2.30	3.74	Pennsylvania.....	
Naugatuck Junct., Conn..	60	1.25	—	N. Y., N. H. & H.....	
Neshaminy Falls, Penn..	70	1.96	3.45	Royal Blue Line.....	
New Orange, N. J.....	19	.40	.60	Lehigh Val.....	
New Village, N. Y.....	77	1.90	3.00	D. L. & W.....	
Ortley, N. J.....	69	1.59	—	Tom's R. & P. P.....	
Parkdale, N. J.....	92	2.65	4.00	N. J. Southern.....	
Parkdale, N. J.....	92	2.65	4.00	Central of N. J.....	
Paoli, Penn.....	—	—	—	Pennsylvania.....	
Pasadena, N. J.....	70	2.02	3.25	Central of N. J.....	
Pencoyd, Penn.....	95	2.50	—	Phila. & Reading.....	
Pine Orchard, Conn.....	85	1.75	—	N. Y., N. H. & H.....	
Pittstown, N. J.....	62	1.57	2.45	Lehigh Val.....	
Powelton Ave., Penn.....	93	2.50	—	Pennsylvania.....	
Ridge Ave., Penn.....	86	2.50	4.00	Pennsylvania.....	
Ridley Park, Penn.....	101	2.76	—	Phila. Wilm. & Balt....	
Sachem's Head, Conn....	89	1.90	—	N. Y., N. H. & H.....	
Saugatuck, Conn.....	44	.90	—	N. Y., N. H. & H.....	
Sea Gate, N. Y.....	—	—	—	See Coney Island.....	
Sharon Hill, Penn.....	98	2.63	—	Phila., Wilm. & Balt....	
South Bethlehem, Penn..	88	2.45	3.85	Lehigh Val.....	
South Kent, Conn.....	89	—	—	N. Y., N. H. & H.....	
Spring Glenn, N. Y.....	98	1.96	—	N. Y., O. & W.....	



GREATER NEW YORK AND ONE HUNDRED MILES AROUND IT.

Railroads	Miles	Fare	Excur	Railroad	Page
Springtown, N. Y.....	100	2.11	—	West Shore	
Springtown, N. J.....	69	1.90	3.45	Central of N. J.....	
Spragueville, Penn.....	100	2.65	4.05	D. L. & W.....	
Stanwick, N. J.....	88	2.42	—	Pennsylvania.....	
Still River, Conn.....	77	—	—	N. Y., N. H. & H.....	
Stoney Creek, Conn.....	86	1.80	—	N. Y., N. H. & H.....	
Stoney Ford, N. Y.....	72	1.44	—	N. Y., O. & W.....	
Tumble Falls, N. J.....	83	2.50	4.08	Pennsylvania.....	
Two Bridges, N. J.....	55	1.60	2.60	N. Y., S. & W.....	
White Hill, N. J.....	64	1.88	—	Pennsylvania.....	
Wurtsboro, N. Y.....	91	1.82	—	N. Y., O. & W.....	
Wurtsboro, N. Y.....	91	2.05	—	Erie	



STEAMBOAT LINES.

Landings	Miles	Fare	Excurs	Steamboats or Lines	Pier foot of St.
Asbury Park, N. J.....		.50	.80	Patten Line.....	W. 13th St.
Astoria, L. I.....	6			Vulcan (freight).....	Fulton, E.R.
Atlantic Hi'lands, N.J.	—	.60	1.00	Sandy Hook.....	Rector St.
Athens, N. Y.....	—	1.00	1.70	Catskill Line.....	Christ., N. R.
Barrytown, N. Y.....	—	1.00	1.50	Saugerties.....	Christopher.
Bayonne, N. J.....	9	—	—	Bayonne Transp'n Co.	Beekman.
Bayville, L. I.....	32	.60	1.00	Northport.....	Broome.
Bayway, N. J.....	14	—	—	Meta.....	Pier 19, E.R.
Bound Brook, N. J....	42	—	—	Merchants' Trans. Canal Freight Line.	Pier 18, E.R.
Branchport, N. J.....	—	.35	.50	Patten Line.....	W. 13th St.
Bridgeport, Conn.....	59	—	—	Allan Joy (freight) ..	Pier 39, E.R.
Bridgeport, Conn.....	59	.50	.75	Block Island (lands ft. E. 31st St. for Pass.	Pier 39, E.R.
Carteret, N. J.....	19	.25	.40	New Brunswick.....	Pier 6, N. R.
Carteret, N. J.....	19	—	—	Meta (sp'l f'g't only).	Pier 19, E.R.
Catskill, N. Y.....	—	1.00	1.70	Catskill Line.....	Christopher.
Center Island, L. I....	33	.50	—	Port Chester.....	Clinton or Rutgers.
Clifton, S. I.....	7	.10	—	By Ferry.....	Whitehall.
Cold Spring, L. I.....	32	.50	—	Port Chester.....	Clinton or Rutgers.
Cold Spring, N. Y.....	53	.50	.75	Cen. Hudson S. B. Co.	Franklin.
College Point, L. I....	5	.10	—	N. Y. & College Point Ferry Co.....	E. 99th St.
College Point, L. I....	9	—	—	Boyer's Freight Line..	Beekman.
Coney Island, L. I....	—	—	.25	Iron S. B. Co.....	W. 22d St. & Pier 1, N.R.
Constable Hook, N. J.	9	—	—	Bayonne Transp'n Co.	Beekman.
Constable Hook, N. J.	9	—	—	Meta (freight only) ...	Pier 19, E.R.
Cornwall, N. Y.....	54	.50	.75	Cen. Hudson S. B. Co.	Franklin.
Coxsackie, N. Y.....	—	1.00	1.70	Catskill Line.....	Christopher.
Cromstons, N. Y.....	49	.50	.75	Cen. Hudson S. B. Co.	Franklin.
Croton Landing, N. Y.	—	.30	.40	Morton Line.....	Canal St.
Davids Island, N. Y...	22	Pass	—	U. S. Gov. Boat.....	Pier 3, E. R.
Deep River, Conn.....	102	1.50	2.25	Hartford Line.....	Peck Slip.
Dobbs Ferry, N. Y.....	—	.25	.45	Chrystenah.....	W. 10 & W. 22
Dobbs Ferry, N. Y.....	21	—	—	Raleigh (freight).....	W. 10th St.
East Chester, N. Y.....	—	—	.25	East Chester Line.....	Rutgers.
East Haddam, Conn..	109	1.50	2.25	Hartford Line.....	Peck Slip.
Elizabethport, N. J....	13	.15	.25	Meta.....	Pier 19, E.R.



GREATER NEW YORK AND ONE HUNDRED MILES AROUND IT.

Landings	Miles	Fare	Excise	Steamboats or Lines	Pier foot of St.
Elizabethport, N. J.	13	—	—	E. Clark.....	Pier 6, N. R.
Elm Park, S. I.....				Meta (freight only) ...	Pier 19, E. R.
Esopus, N. Y.....	—	.75	1.25	Central S. B. Co.....	Franklin.
Essex, Conn.....	98	1.50	2.25	Hartford Line.....	Peck Slip.
Fair Haven, N. J.....	—	.35	.50	Redbank Line.....	Franklin.
Fishkill, N. Y.....	59	.55	—	Cen. Hudson S. B. Co.	Franklin.
Fishing Banks.....	—	.50	—		W. 11th St.
Flushing, L. I.....	10	—	—	Boyer's Freight Line..	Beekman.
Fort Hamilton.....	8	Pass		U. S. Gov. Boat.....	Pier 3, E. R.
Fort Hancock.....	20	Pass		U. S. Gov. Boat.....	Pier 3, E. R.
Fort Schuyler.....	13	Pass		U. S. Gov. Boat.....	Pier 3, E. R.
Fort Wadsworth.....	8	Pass		U. S. Gov. Boat.....	Pier 3, E. R.
Garrisons, N. Y.....	—	—	—		
Germantown, N. Y.....	—	—	—	Catskill Line.....	Christopher.
Glen Cove, L. I.....	—	.35	.50	Idlewild.....	Peck Slip & W. 22d St.
Glen Island, N. Y.....	—	—	—	Starin Line.....	Dey St.
Goodspeed, Conn.....	109	1.50	2.25	Hartford Line.....	Peck Slip.
Governors Island, N. Y.	—	Pass		U. S. Gov. Boat.....	Whitehall.
Grassy Point, N. Y....	—	.45	.60	Chrystenah.....	W. 10th St. & W. 22d St.
Great Neck, L. I.....	—	.30	.50	Idlewild.....	Peck Slip. E. 21st St.
Greenport, L. I.....	—	1.50	2.25	Montauk Line.....	Pike St.
Greenwich, Conn.....	30	.35	.50	Maid of Kent.....	Clinton or Rutgers.
Griggstown, N. J.....	52	—	—	Merchants' Trans. Canal Freight Line.	Pier 18, E. R.
Hadlyme, Conn.....	106	1.50	2.25	Hartford Line.....	Peck Slip.
Harlem, N. Y.....	—	—	—		Fulton, N. R.
Hartford, Conn.....	150	1.50	2.25	Hartford Line.....	Peck Slip.
Hastings, N. Y.....	20	—	—	Raleigh (freight).....	W. 10th St.
Haverstraw, N. Y.....	35	—	—	Raleigh (freight).....	W. 10th St.
Haverstraw, N. Y.....	—	.40	.60	Chrystenah.....	W. 10th & 22d
Highland, N. Y.....	75	.60	1.00	Cen. Hudson S. B. Co.	Franklin.
Highlands, N. J.....	—	.40	.50	Redbank Line.....	Franklin.
Highland Beach, N. J..	—	.35	.50	Patten Line.....	W. 13th St.
Hudson, N. Y.....	—	1.00	1.50	Catskill Line.....	Christopher.
Huntington, L. I.....	40	.50	—	Huntington.....	Rutgers, E. R.
Hyde Park, N. Y.....	—	.75	1.00	Saugerties.....	Christopher.
Irvington, N. Y.....	23	.25	—	A. Brearly.....	Little 12th.
Keyport, N. J.....	27	.30	.50	Magenta.....	Bloomfield.
Kingston, N. J.....	57	—	—	Merchants' Trans. Canal Freight Line..	Pier 18, E. R.



GREATER NEW YORK AND ONE HUNDRED MILES AROUND IT.

Landings	Miles	Fare	Excur	Steamboats or Lines	Pier foot of St.
Kingston, N. Y.....	89	—	—	See Rondout.....	
Liberty Island, N. Y...	—	—	.25	Bay Ridge.....	Battery.
Liebig's Dock, N. J.....	19	.25	.40	Meta (sp'l f'g't only)	Pier 19, E. R.
Linlithgow, N. Y.....	—	1.00	1.25	Catskill Line.....	Christopher.
Linoleumville, S. I.....	18	.20	.30	Meta (sp'l f'g't only)	Pier 19, E. R.
Linoleumville, S. I.....	18	.20	.30	New Brunswick.....	Pier 6, N. R.
Linoleumville, S. I.....	18	—	—	St. Michaels (freight)	Pier 6, N. R.
Lloyd's Dock, L. I.....	—	.50	—	Port Chester.....	Clinton.
Locust Point, N. J.....	—	—	—	Red Bank Line.....	Franklin.
Long Branch, N. J.....	—	.35	.50	Patten Line.....	W. 13th St.
Lyme, Conn.....	94	1.50	2.25	Hartford Line.....	Peck Slip.
Malden, N. Y.....	—	1.00	1.70	Catskill Line.....	Christopher.
Mamaroneck, N. Y....	23	.25	—	Mary E. Gordon.....	Clinton or Rutgers.
Marlborough, N. Y... 67	.60	1.00	Cen. Hudson S. B. Co.	Franklin.	
Matawan, N. J.....	—	—	—	Red Bank Line.....	Franklin.
Middle Haddam, Conn 122	1.50	2.25	Hartford Line.....	Peck Slip.	
Middletown, Conn.... 128	1.50	2.25	Hartford Line.....	Peck Slip.	
Milleteone, N. J..... 47	—	—	Merchants' Trans. Canal Freight Line.	Pier 18, E. R.	
Milton, N. Y.....	71	.60	1.00	Cen. Hudson S. B. Co.	Franklin.
Montville, Conn..... 126	—	—	—	Chelsea (freight).....	Pier 18, E. R.
Newark, N. J.....	26	—	—	Stephens & Condit Freight Line.....	Franklin.
Newark, N. J.....	26	—	—	Merchants' Exp. & Trans. Co. (freight)	Pier 6, N. R.
New Brunswick, N. J.. 35	.50	.80	New Brunswick.....	Pier 6, N. R.	
New Brunswick, N. J.. 35	—	—	—	Merchants' Trans. Canal Freight Line.	Pier 18, E. R.
Newburg, N. Y.....	59	.50	.75	Cen. Hudson S. B. Co.	Franklin.
Newburg, N. Y.....	—	.75	1.00	Albany Day Line.....	Desbrosses.
New Hamburg, N. Y.. 64	.60	1.00	Cen. Hudson S. B. Co.	Franklin.	
New Haven, Conn.... 76	1.00	1.50	New Haven S. B. Co..	Peck Slip.	
New Haven, Conn.... 76	.75	1.25	Starins Line.....	Dey St.	
New London, Conn... 120	1.50	—	—	Norwich.....	Spring St.
New London, Conn... 120	—	—	—	Cen. Vermont Ry. & S. S. Line.....	Market St.
New London, Conn... 120	—	—	—	Chelsea (freight).....	Pier 18, E. R.
New Rochelle, N. Y.... 20	.25	—	—	Mary E. Gordon.....	Clinton or Rutgers.
Northport, L. I..... 46	.75	1.25	—	Northport.....	Broome.
North Beach, N. Y.... —	—	—	—	—	E. 99th St.
Norwalk, Conn..... 134	—	—	—	Chelsea (freight).....	Pier 18, E. R.
Norwalk, Conn..... 134	—	—	—	See New London.....	

GREATER NEW YORK AND ONE HUNDRED MILES AROUND IT.

Landings	Miles	Fare	Excurs	Steamboats or Lines	Pier foot of St.
Nyack, N. Y.....	26	—	—	Raleigh.....	W. 10th St.
Nyack, N. Y.....	—	.30	.50	Chrystenah.....	W 10th & W 22d, N. R.
Oak Hill, N. Y.....	—	1.00	1.70	Catskill Line.....	Christopher.
Oceanic, N. J.....	—	.35	.50	Red Bank Line.....	Franklin.
Ocean Grove, N. J.....	—	.50	.80	Patten Line.....	W. 13th St.
Orient, N. Y.....	—	1.50	2.50	Montauk Line.....	Pike St.
Oyster Bay, L. I.....	35	.50	—	Port Chester.....	Clinton or Rutgers.
Passaic, N. J.....	38	—	—	Merchants' Exp. & Trans. Co. (freight)	Pier 6, N. R.
Peekskill, N. Y.....	42	—	—	Raleigh, (freight).....	W. 10th St.
Peekskill, N. Y.....	—	.40	.50	Morton Line.....	Canal St.
Peekskill, N. Y.....	—	.45	.60	Chrystenah.....	W.10&W.22
Perth Amboy, N. J.....	24	.25	.40	New Brunswick.....	Pier 6, N. R.
Perth Amboy, N. J.....	24	.25	.40	Meta, (sp'l fg't only)	Pier 19, E.R.
Perth Amboy, N. J.....	24	—	—	St. Michaels, (freight)	Pier 6, N. R.
Pleasant Valley, N. J..	—	—	—		W. 13th St.
Pleasure Bay, N. J.....	—	.35	.50	Patten Line.....	W. 13th St.
Port Chester, N. Y.....	29	.35	—	Glenville.....	Rutgers.
Port Jefferson, L. I....	—	—	—	Freight rec'd by Bridgeport Line.....	Pier 39, E.R.
Port Monmouth, N. J.	—	—	—	Red Bank Line.....	Franklin.
Portland, Conn.....	129	1.50	2.25	Hartford Line.....	Peck Slip.
Poughkeepsie, N. Y....	74	.60	1.00	Cen. Hudson S. B. Co.	Franklin.
Randall's Island, N. Y.	7	—	—	Vulcan, (Freight).....	Fulton, E.R.
Red Bank, N. J.....	—	.35	.50	Red Bank Line.....	F'klin, N. R.
Rhinebeck, N. Y.....	—	1.00	1.50	Saugerties.....	Christopher.
Rhinecliff, N. Y.....	—	1.00	1.50	Saugerties.....	Christopher.
Rockaway Beach, L. I.	—	.40	.30	Rockaway Beach Line	W.22&W.10
Rock Landing, Conn..	117	1.50	2.25	Hartford Line.....	Peck Slip.
Rockland Lake, N. Y..	—	.40	.60	Chrystenah.....	W.10&W.22
Rockland Lake, N. Y..	—	—	—	Raleigh, (freight).....	W. 10th St.
Rocky Hill, N. J.....	55	—	—	Merchants' Trans. Canal Freight Line.	Pier 18, E.R.
Rondout, N. Y.....	89	.75	1.25	Cen. Hudson S. B. Co.	Franklin.
Rossville, S. I.....	21	.25	.40	New Brunswick.....	Pier 6, N. R.
Rossville, S. I.....	21	—	—	St. Michaels (freight)	Pier 6, N. R.
Roslyn, L. I.....	—	.35	.50	Idlewild.....	Peck Slip.
St. George, S. I.....	5	.05	—	Staten Island Ferry..	Whitehall.
Sag Harbor, L. I.....	—	—	—	Montauk Line.....	Pike St.
Sandy Hook, N. J.....	—	—	—	Sandy Hook Line.....	Rector St.
Saugatuck, Conn.....	48	—	—	Capt. M. Dupuy, (fg't)	Pier 47, E.R.
Saugerties, N. Y.....	—	1.00	1.50	Saugerties.....	Christopher.

GREATER NEW YORK AND ONE HUNDRED MILES AROUND IT.

Landings	Miles	Fare	Excise	Steamboats or Lines	Pier foot of St.
Saybrook, Conn.....	92	1.50	2.25	Hartford Line.....	Peck Slip.
Sayreville, N. J.....	33	.40	.60	New Brunswick.....	Pier 6, N. R.
Seabright, N. J.....	—	.35	.50	Patten Line.....	W. 13th St.
Sea Cliff, L. I.....	—	—	—	Montauk Line.....	Pike St.
Shadyside, N. J.....	—	—	—		W. 13th St.
Shelter Island, N. Y...	—	—	—	Montauk Line.....	Pike St.....
Sing Sing, N. Y.....	—	—	.25	S. A. Jenks.....	Franklin.
Sing Sing, N. Y.....	—	.25	—	Sing Sing Line.....	Franklin.
Smith's Dock, N. Y.....	—	1.00	1.70	Catskill Line.....	Christopher.
South Amboy, N. J.....	26	.30	.50	New Brunswick.....	Pier 6, N. R.
South Amboy, N. J.....	126	—	—	St. Michaels (freight)	Pier 6, N. R.
S. Glastonbury, Conn.	40	1.50	2.25	Hartford Line.....	Peck Slip.
South Norwalk, Conn.	45	—	—	Norwalk Line (f'g't)..	Beekman.....
Southhold, L. I.....	—	1.50	2.50	Montauk Line.....	Pike St.
Staatsburg, N. Y.....	—	1.00	1.50	Saugerties.....	Christopher.
Stamford, Conn.....	—	.35	.50	Harlem.....	Pike St.....
Stamford, Conn.....	36	—	—	Alert (freight).....	Pike St.....
Staten Island, N. Y....	—	—	.50	(Around) Magenta...	Christopher.
Stockport, N. Y.....	—	1.00	1.70	Catskill Line.....	Rector St.
Stonington, Conn.....	125	1.50	—	Stonington Line.....	Spring St.....
Stuyvesant, N. Y.....	—	1.00	1.70	Catskill Line.....	Christopher.
Tarrytown, N. Y.....	26	.25	—	A. Bready.....	Little 12th St
Tarrytown, N. Y.....	—	.30	.50	Chrystenah.....	W. 10th St.
Tivoli, N. Y.....	—	1.00	1.50	Saugerties.....	Christopher.
Tompkinsville, S. I....	6	.10	—	By Ferry.....	Whitehall.
Tottenville, S. I.....	24	.25	.40	New Brunswick.....	Pier 6, N. R.
Tottenville, S. I.....	24	—	—	St. Michaels (freight)	Pier 6, N. R.
Trenton, N. J.....	73	—	—	Merchants' Trans.	
				Canal Freight Line.	Pier 18, E. R.
Ulster Landing, N. Y..	100	1.50	—	Saugerties.....	Christopher.
Verplank's, N. Y.....	45	.30	—	Chrystenah.....	W. 10 & W. 22
Ward's Island, N. Y....	7	—	—	Vulcan, (Freight).....	Fulton, E. R.
West Park, N. Y.....	—	.75	1.25	Cen. Hudson S. B. Co.	Franklin.
West Point, N. Y.....	50	.50	.75	Cen. Hudson S. B. Co.	Franklin.
Westport, Conn.....	50	—	—	Capt. M. Depuy, (f'g't)	Pier 47, E. R.
Willet's Point, N. Y....	13	Pass	—	U. S. Gov. Boat.....	Pier 3, E. R.
Yonkers, N. Y.....	16	.15	—	Ben Franklin.....	Franklin.
Yonkers, N. Y.....	15	.25	—	Chrystenah.....	W. 10 & W. 22

INLAND SUMMER RESORTS.

	Most Readily Reached From New York by
Adirondack M'tains, N. Y..	N. Y. C. & H. R. R. R.—Steamboat line to Albany.
Avon Springs, N. Y.....	N. Y. L. E. & W. R. R
Bellows Falls, Vt.....	} N. Y. N. H. & H. R. R.
Berkshire Hills, Mass....	
Brattleboro', Vt.....	
Chautauqua Lake, N. Y. }	
Clifton Springs, N. Y..... }	N. Y. L. E. & W. R. R.
Delaware Water Gap, Del.	D. L. & W. R. R.—C. R. R. of N. J.
Glens Falls, N. Y.....	N. Y. C. & H. R. R. R.—Steamboat lines to Albany.
Green Mountains, Vt.....	N. Y. N. H. & H. R. R.
Greenwood Lake, N. Y.....	N. Y. & G. L. R. R.
Hoosic Falls, N. Y.....	} N. Y. C. & H. R. R. R.—Steamboat lines to Albany.
Lake Champlain, N. Y... }	
Lake George, N. Y..... }	
Lake Mahopac, N. Y.....	N. Y. & H. R. R.—N. Y. C. & N. R. R.
Lake Memphremagog, Vt.	N. Y. N. H. & H. R. R.—Steamboat lines to Boston.
Lake Mohonk, N. Y.....	N. Y. L. E. & W. R. R.—Steamboat lines to Albany.
Lake Winnipiseogee, N. H.	N. Y. N. H. & H. R. R.—Steamboat lines to Boston.
Niagara Falls, N. Y.....	} N. Y. C. & H. R. R.—N. Y. L. E. & W. R. R.—Steamboat lines to Albany.*
Otsego Lake, N. Y.....	
Rapids and Thousand Islands of St. Lawrence	
Richfield Springs, N. Y... }	
Saguenay River..... }	
Saratoga Springs, N. Y.. }	
Saranac and Schroon Lakes, N. Y..... }	N. Y. C. & H. R. R. R.—Steamboat lines to Albany.
Schooley's Mountain, N. J.	D. L. & W. R. R.
Sharon Springs, N. Y.....	N. Y. C. & H. R. R. R.—N. Y. L. E. & W. R. R.—Steamboat lines to Albany.
Taughannock Falls, N. Y..	N. Y. L. E. & W. R. R.
Trenton Falls, N. Y.....	N. Y. C. & H. R. R. R.—N. Y. L. E. & W. R. R.—Steamboat lines to Albany.
Watkins Glen, N. Y.....	N. Y. L. E. & W. R. R.

GREATER NEW YORK AND ONE HUNDRED MILES AROUND IT.

	Most Readily Reached From New York by
West Point, N. Y.....	See GREATER NEW YORK AND ONE HUNDRED MILES AROUND IT.
White Mountains, N. H....	N. Y. N. H. & H. R. R.—Steamboat lines to Boston.
White Sulphur and other Springs in Virginia	B. & O. R. R.—Penn. R. R.

SEASIDE SUMMER RESORTS.

	Most Readily Reached From New York by
Atlantic City, N. J.....	Penn. R. R.
Block Island, R. I.....	N. Y. N. H. & H. R. R.—Steamboat lines to Boston & from Newport & Providence.
Cape May, N. J.....	Penn. R. R.
Coney Island, L. I.....	See GREATER NEW YORK AND ONE HUNDRED MILES AROUND IT.
Fire Island [<i>Babylon</i>], L. I.	L. I. R. R.
Isles of Shoals, N. H.....	N. Y. N. H. & H. R. R.—Steamboat lines to Boston.
Long Beach, L. I.....	L. I. R. R.
Long Branch, N. J.....	See GREATER NEW YORK AND ONE HUNDRED MILES AROUND IT.
Mount Desert, Me.....	N. Y. N. H. & H. R. R.—Steamboat lines to Boston and from Portland.
Nahant, Nantucket, Mass } Narragansett Pier, R. I. } New London, Conn..... } Newport, R. I..... }	N. Y. N. H. & H. R. R.—Steamboat lines to Boston.
Rockaway, L. I.....	See GREATER NEW YORK AND ONE HUNDRED MILES AROUND IT.
Rye Beach, N. H.....	N. Y. N. H. & H. R. R.—Steamboat lines to Boston.

Steamboat Lines: for Albany, from piers foot of Desbrosses, Canal and West 10th Streets.

For Boston, from piers foot of Warren and Spring Streets, N. R., also foot of Peck Slip and Catharine Street, E. R.

The **Tourist Agencies** offer and are always ready to make up Excursion Tours covering most, if not all, of the above named, at considerably below the regular fares.



STEAMBOATS.

- ALBANY DAY LINE.**—Desbrosses Street, 8.40; West 22d Street, 9 A. M. Annex from Fulton Street, Brooklyn, 8 A. M.
- AURORA (Str.)**.—West 22d Street, 1.30 P. M.; Battery, 1.45 P. M.; Bridge Dock, Brooklyn, 2 P. M., including Sunday.
- BEN FRANKLIN.**—Franklin Street, 3 P. M.
- BRIDGEPORT BOATS.**—Market Street, 11 A. M. and 3 P. M. (Saturday, 2 P. M.); East 31st Street, 3.15 (Saturday, 2.15); Sunday, 5 and 5.15 P. M.
- CATSKILL LINE.**—Christopher Street, 6 P. M.
- CENTRAL HUDSON STEAMBOAT CO.**—Franklin Street, 4 and 5 P. M.
- CHRYSTENAH (Str.)**.—West 10th Street, 3.45 P. M. (Saturday, 2.30); West 22d Street, 4 P. M. (Saturday, 2.45).
- CITIZENS' LINE.**—West 10th Street, 6 P. M., except Saturday and including Sunday.
- EAST CHESTER LINE.**—Rutgers Street, Monday, Wednesday and Friday, 1 P. M.
- FALL RIVER LINE.**—Warren Street, 5.30 P. M., including Sunday in Summer. Annex Boat leaves: Brooklyn, 4.30; Jersey City, 5.
- GREENWICH LINE.**—Pike Street, Monday, Wednesday and Friday, 2 P. M.
- HARTFORD LINE.**—Peck Slip, 5 P. M.
- HUNTINGTON (Str.)**.—Pike Street, 2 P. M., Tuesday, Thursday and Saturday.
- IDLEWILD (Str.)**.—Peck Slip, 4 P. M. (Saturday, 3 P. M.; Sunday, 9.30 A. M.); East 21st Street, 4.15 P. M. (Saturday, 3.15 P. M.).
- IRON STEAMBOAT CO.**—West 22d Street, every even hour from 9 A. M. to 7 P. M.; Pier 1, N. R., half an hour later, including Sunday.
- MAGENTA (Str.)**.—Bloomfield Street, 3.45 P. M. (Saturday, 2.45); Rector Street, 4 (Saturday 3); Sunday, Rector Street only, 9.30 A. M., 6.30 P. M., for Keyport; 2 P. M. around Staten Island.
- MAINE STEAMBOAT CO.**—Market Street, 5 P. M., except Wednesday and Sunday.
- MARY E. GORDON**—Rutgers Street, Tuesday, Thursday and Saturday, 12 M.
- MONMOUTH PARK STEAMBOAT CO.**—Little West 12th Street, 8.45 A. M., including Sunday; Battery, 9 A. M.



- MONTAUK STEAMBOAT Co.—Pike Street, Tuesday, Thursday and Saturday, 5 P. M. (Saturday 1 P. M. in Summer).
- MORTON LINE.—Canal Street, 2 P. M.
- NEW BRUNSWICK (Str.).—Rector Street, 3 P. M.; (Saturday, 2 P. M.).
- NEW HAVEN LINE.—Peck Slip, 3 P. M., 12 P. M., Sunday, 9.30 A. M., 12 M.
- NORTHPORT (Str.).—Peck Slip, 2 P. M.
- NORWICH LINE.—Spring Street, 5.30 P. M.
- PATTEN LINE.—West 13th Street, 8, 9, 11 A. M., 2.40 P. M. (Saturday, third boat, 12.45 P. M.); Sunday, 8.40, 9 A. M. From Battery, on all trips, 30 minutes later.
- PEOPLE'S LINE.—Canal Street, 6 P. M.
- PORT CHESTER (Str.).—Pike Street, 1 P. M., Tuesday, Thursday and Saturday.
- PROVIDENCE LINE.—Spring Street, 5.30 P. M.
- RED BANK LINE.—Franklin Street, 9 A. M., 3 P. M.; Sunday, 9 A. M.
- ROCKAWAY BEACH LINE.—West 22d Street, 8.40, 10 A. M., 1.30 P. M.; West 10th Street, 8.50, 10.15 A. M., 1.40 P. M.; Battery, 9.15, 10.35 A. M., 2.05 P. M.; Jewell's Wharf, Brooklyn, 9.30, 11 A. M., 2.15 P. M., including Sunday.
- SANDY HOOK LINE.—Rector Street, 4.30, 9, 11 A. M., 1, 2, 3.45, 4.30, 5.30 P. M.; Sunday, 9.30 A. M., 1 P. M.
- SAUGERTIES LINE.—Christopher Street, 6 P. M. (Saturday 1 P. M. in Summer).
- SING SING LINE.—Franklin Street, 3 P. M.
- SOUTH NORWALK LINE.—Beekman Street, 2.15 P. M., Saturday, 1.35 P. M.
- STAMFORD LINE.—Pike Street, 2.55 P. M., Saturday, 2.30 P. M., Sunday, 5 P. M.; East 31st Street, 3.15 P. M., Saturday, 3 P. M.
- STARIN'S NEW HAVEN LINE.—Cortlandt Street, 9 P. M. daily, except Saturday.
- STONINGTON LINE.—Spring Street, 6 P. M.
- TOLCHESTER (Str.).—Sundays only, South 5th Street, Brooklyn, E. D., 8.15; Bridge Dock, Brooklyn, 8.30; West 10th Street, 9.15; West 22d Street, 9.30; West 129th Street, 10; Yonkers, 10.45 A. M.



OCEAN STEAMSHIPS.

TICKET OFFICES AND PIERS.

Ticket offices are located at numbers first given, piers at location last named; where only one number is given, office and pier are combined.

FOR AMSTERDAM—Netherlands American Line, 39 Broadway and 27 South William Street; foot Fifth Street, Hoboken.

ANTIGUA—Quebec S. S. Co., 39 Broadway; foot Tenth Street, N. R.

ANTWERP—Red Cross Line, 27 South William Street; Atlantic Dock, Brooklyn.

ANTWERP—Wilson Line, 21 State Street; Second Street, Hoboken.

AZORES—Insular Navigation Co., 148 Pearl Street; Atlantic Dock, Brooklyn.

BALTIMORE, MD.—New York and Baltimore Transportation Line, foot Rector Street.

BARBADOES—United States and Brazil S. S. Co., 19 Whitehall Street; Robert Stores, Brooklyn.

BARCELONA—Faber Line, 47 South Street; Robinson Stores, Brooklyn.

BOULOGNE SUR MER—American Line, 37 Broadway; foot Fulton Street, N. R.

CHARLESTON, S. C.—Clyde Line, 5 Bowling Green and 347 Broadway; foot Roosevelt Street, E. R.

COLON—Compañía Transatlantica, foot Old Slip, E. R.

COLON—Columbia Line, 35 Broadway; foot Canal Street, N. R.

COPENHAGEN—Thingvalia Line, 23 State Street; foot Fourth Street, Hoboken.

DEMERARA—Royal Dutch W. I. Line, 32 Beaver Street; Pierrepont Stores, Brooklyn.

DOMINICA—Quebec S. S. Co., 39 Broadway; foot Tenth Street, N. R.

FERNANDINA—Mallory's Line, 362 Broadway; Burling Slip, E. R.

GALVESTON, TEX.—Mallory's Line, 362 Broadway; Burling Slip, E. R.

GIBRALTAR, GENOA and NAPLES—North German Lloyd, 2 Bowling Green; foot Second Street, Hoboken.

GENOA and NAPLES—"La Veloce," 37 Wall Street; foot York Street, Jersey City.

GLASGOW—Anchor Line, 7 Bowling Green; foot 24th Street, N. R.

GLASGOW—Allen Line, 53 Broadway; foot 21st Street, N. R.

GREYTOWN—Central America S. S. Co., 19 Whitehall Street; Atlantic Dock, Brooklyn.

HALIFAX—Red Cross Line, 18 Broadway; Robinson Stores, Brooklyn.



- HAMBURG—Hamburg-American Line, 37 Broadway; foot First Street, Hoboken.
- HAVANA—New York and Cuba Mail S. S. Co., 113 Wall Street; foot Wall Street, E. R.
- HAVANA—Compañía Transatlantica Express, Old Slip, E. R.
- HAVRE—Compagnie Générale Transatlantique, 32 Broadway; foot Morton Street, N. R.
- HULL—Wilson Line, 24 State Street; Prentices' Stores, Brooklyn.
- JACKSONVILLE, FLA.—Clyde Line, 5 Bowling Green and 347 Broadway; foot Roosevelt Street, E. R.
- KEY WEST—Mallory's Line; 362 Broadway; Burling Slip, E. R.
- KINGSTON, JAMAICA—Central America S. S. Line, 19 Whitehall Street; Atlantic Dock, Brooklyn.
- KINGSTON, JAMAICA—Atlas Line, 24 State Street; foot 25th Street, N. R.
- LIVERPOOL—Cunard Line, 4 Bowling Green; foot Clarkson Street, N. R.
- LIVERPOOL—Guion Line, 35 Broadway; foot King Street, N. R.
- LIVERPOOL—Inman Line, 6 Bowling Green; foot Christopher Street, N. R.
- LIVERPOOL—National Line, 27 State Street; foot Houston Street, N. R.
- LIVERPOOL—White Star Line, 29 Broadway; foot Tenth Street, N. R.
- LONDON—American Line, foot Fulton Street, N. R.
- LONDON—Atlantic Transportation Line, 4 Broadway; foot 27th Street, N. R.
- LONDON—National Line, 27 State Street; foot Houston Street, N. R.
- LONDON—Wilson Line, 21 State Street; Prentices' Stores, Brooklyn.
- MALAGA—Anchor Line, 7 Bowling Green; Union Stores, Brooklyn.
- MARSEILLES—Fabre Line, 47 South Street; Robinson Stores, Brooklyn.
- MARSEILLES—Compañía Transatlantica, Old Slip, E. R.
- MARTINIQUE—Quebec S. S. Co., 39 Broadway; foot Tenth Street, N. R.
- MATANZAS—New York and Cuba Mail S. S. Co., 113 Wall Street; foot Wall Street, E. R.
- NAPLES—Anchor Line, 7 Bowling Green; Union Stores, Brooklyn.
- NAPLES—Fabre Line, 47 South Street; Robinson Stores, Brooklyn.
- NASSAU—Bahama S. S. Co., 63 Pine Street; foot Wall Street, E. R.
- NASSAU—New York and Cuba Mail S. S. Co., 113 Wall Street; foot Pine Street, E. R.
- NEW ORLEANS, LA.—Cromwell Line, foot Rector Street, N. R.
- NEW ORLEANS, LA.—Southern Pacific S. S. Co., 343 Broadway; foot North Moore Street, N. R.
- NORFOLK, VA.—Old Dominion S. S. Co., foot of Beach Street, N. R.
- PERNAMBUCO—United States and Brazil S. S. Co., 19 Whitehall Street; Robert Stores, Brooklyn.

PLACES OF AMUSEMENT IN MANHATTAN BOROUGH.

THEATRES.

- ACADEMY OF MUSIC—14th Street and Irving Place.
AMBERG THEATRE—14th Street and Irving Place.
AMERICAN THEATRE (ROOF GARDEN IN SEASON)—Eighth Avenue and 42d Street.
BIJOU THEATRE—Broadway and 31st Street.
BROADWAY THEATRE—Broadway and 41st Street.
CASINO (ROOF GARDEN IN SEASON—light opera)—Broadway and 39th Street.
COLUMBUS THEATRE—East 125th Street and Lexington Avenue.
CRITERION THEATRE—Broadway and 44th Street.
DALY'S THEATRE—Broadway and 30th Street.
EDEN MUSEE—23rd Street and Sixth Avenue.
EMPIRE THEATRE—Broadway and 40th Street.
FOURTEENTH STREET THEATRE—14th Street and Sixth Avenue.
GARDEN THEATRE—Madison Avenue and 27th Street.
GARRICK THEATRE—35th Street near Sixth Avenue.
GRAND OPERA HOUSE—23rd Street and Eighth Avenue.
GERMANIA THEATRE.—Eighth Street and Fourth Avenue.
HARLEM OPERA HOUSE—125th Street and Seventh Avenue.
HERALD SQUARE THEATRE—Broadway and 35th Street.
HOYT'S MADISON SQUARE THEATRE—24th Street off Broadway.
HAMMERSTEIN'S VICTORIA (ROOF GARDEN IN SEASON)—42nd Street and Seventh Avenue.
KEIT'S THEATRE, continuous performance—14th Street and Broadway.
KNICKERBOCKER THEATRE—Broadway and 38th Street.
KOSTER AND BIALS (ROOF GARDEN IN SEASON)—34th Street off Broadway.
LYCEUM THEATRE—Fourth Avenue off 23rd Street.
MADISON SQUARE GARDEN (ROOF GARDEN IN SEASON)—Madison Avenue 26th and 27th Streets.
METROPOLITAN OPERA HOUSE—Broadway, 39th and 40th Streets.
MANHATTAN THEATRE—Broadway and 33rd Street.
MURRAY HILL THEATRE—Lexington Avenue and 42nd Street.
METROPOLIS THEATRE—142d Street and Third Avenue.
PROCTOR'S THEATRE, continuous performance—23rd Street off Sixth Avenue.



- PROCTOR'S PLEASURE PALACE, continuous performance—East 58th Street near Third Avenue.
- PROCTOR'S 125TH STREET—West 125th Street.
- PROCTOR'S FIFTH AVENUE—28th Street and Broadway.
- SAVOY THEATRE—34th Street and Broadway.
- STAR THEATRE—Broadway and 13th Street.
- ST. NICHOLAS GARDEN—66th Street and Columbus Avenue.
- TONY PASTOR'S THEATRE (continuous performance)—14th Street near Third Avenue.
- THE NEW YORK (ROOF GARDEN IN SEASON)—Broadway, 44th and 45th Streets.
- THE DEWEY THEATRE (continuous performance)—14th Street near Third Avenue.
- WALLACK'S THEATRE—30th Street and Broadway,
- WEBER & FIELD'S—Broadway and 29th Street.

MUSIC HALLS.

- BEETHOVEN—210 East Fifth Street.
- BERKLEY LYCEUM—West 44th Street near Fifth Avenue.
- BREVOORT—155 East 54th Street.
- CARNEGIE—Seventh Avenue and 57th Street.
- CHICKERING—Fifth Avenue and 18th Street.
- CLARENDON—13th Street near Third Avenue.
- HARDMAN—Fifth Avenue and 19th Street.
- STEINWAY—14th Street near Fourth Avenue.

ART GALLERIES.

- AMERICAN ART ASSOCIATION—Six East 23rd Street.
- AMERICAN FINE ART SOCIETY—West 57th Street near Eighth Avenue.
- AMERICAN WATER COLOR SOCIETY—52 East 23rd Street.
- ASTOR LIBRARY—34 Lafayette Place.
- COOPER INSTITUTE—Eighth Street and Fourth Avenue.
- FIFTH AVENUE—368 Fifth Avenue.
- HISTORICAL SOCIETY—170 Second Avenue.
- LENOX LIBRARY—Fifth Avenue and 70th Street.
- METROPOLITAN MUSEUM OF ART—Fifth Avenue and 84th Street.
- NATIONAL ACADEMY OF DESIGN—Fourth Avenue and 23rd Street.
- SOCIETY OF AMERICAN ARTISTS—215 West 57th Street.

OUT DOOR SPORTS.

- BASE BALL GROUNDS—Eighth Avenue and 155th Street. Take Sixth or Ninth Avenue R. R.
- POLO GROUNDS—Eighth Avenue and 155th Street. Take Sixth or Ninth Avenue R. R.
- BERKELEY OVAL—Port Morris Dock. Take Sixth and Ninth Avenue and N. Y. and Northern R. R.
- RACE TRACK—Sheepshead Bay. Take Boat South Ferry.
- RACE TRACK—Gravesend. Take Boat South Ferry.
- RACE TRACK—Brighton Beach, Boat from Pier 1, N. R.
- RACE TRACK—Morris Park. Take N. Y., N. H. & H. R. R. from Grand Central Station, 42nd Street.
- RACE TRACK—Fleetwood Park, (Trotting), Westchester County. Carriage from Terminus of Elevated Roads.

PLACES OF AMUSEMENT IN BROOKLYN BOROUGH.

THEATRES.

- ACADEMY OF MUSIC—Montague Street near Court.
- AMERICAN NOVELTY THEATRE—780 Driggs Avenue.
- AMPHION ACADEMY—437 Bedford Avenue.
- ASSOCIATION HALL (Y. M. C. A.)—Bond Street near Fulton.
- ATHENÆUM—Atlantic Avenue corner Clinton.
- BIJOU THEATRE—Smith Street corner Livingston.
- BROOKLYN MUSIC HALL—Fulton Street corner Alabama Avenue.
- COLUMBIA THEATRE—Washington Street corner Tillary.
- CRITERION (AL REEVES)—Fulton Street near Grand Avenue.
- EMPIRE THEATRE—South Sixth Street near Bedford Avenue.
- GAIETY THEATRE—Broadway and Throop Avenue.
- GRAND OPERA HOUSE—Elm Place near Fulton Street.
- HISTORICAL HALL—Pierrepont Street corner Clinton.
- HYDE & BEEMAN'S THEATRE—342 Adams Street.
- LYCEUM THEATRE—36 Montrose Avenue.
- MONTAUK THEATRE—585 Fulton Street.
- PARK THEATRE—383 Fulton Street.
- STAR THEATRE—Jay Street, near Fulton.

CEMETERIES.

- CALVARY.—266 Mulberry Street. Grounds, Newtown, L. I.
- CEDAR GROVE.—123 East 23d Street. Grounds, Corona, L. I.
- CITY.—148 East 20th Street. Grounds, on Hart's Island, N. Y.
- CREMATION Co. (Ltd.).—62 East Houston Street. Crematory, Long Island, N. Y.
- CYPRESS HILLS.—1 Madison Avenue. Grounds, Myrtle Avenue, B'klyn.
- EVERGREENS.—Broadway and Conway Street, Brooklyn.
- GREENWOOD.—257 Broadway. Grounds, Fifth Avenue, Brooklyn.
- GREENLAWN.—Principal Office, The Stephen Merritt Burial Co., 241-43 West 23d Street. Grounds, Long Island.
- KENSICO.—16 East 42d Street. Grounds, on Harlem R. R., 15 miles.
- LINDEN HILL.—456 East Houston Street. Grounds, Long Island, 3 miles.
- LUTHERAN.—79 Nassau Street. Grounds, Middle Village, L. I.
- MACHPELAH.—30 First Street. Grounds, Fresh Pond, L. I., 5 miles.
- MANOR.—71 Broadway. Grounds, Croton-on-Hudson, N. Y.
- MAPLE GROVE.—1286 Broadway. Grounds at Maple Grove, L. I.
- MT. HOPE.—380 Sixth Avenue. Grounds, Mount Hope, on N. Y. C. R. R.
- MT. HOPE.—124 East 109th Street. Grounds, Jamaica Plank Road, Brooklyn.
- MT. NEBOH.—23 Bible House. Grounds, Fresh Pond, L. I.
- MT. OLIVET.—135 Front Street. Grounds, Maspeth, L. I.
- MT. ZION.—41 Park Row. Grounds, Maspeth, L. I.
- NEW YORK CITY MARBLE.—67 Second Street. Grounds, Second Street, between First and Second Avenues.
- OAKWOOD.—131 West 23d Street. Grounds, Ramsay's, N. J.
- PELHAM.—Main Street, City Island, N. Y.
- ROCKLAND.—124 West 23d Street. Grounds, Sparkhill, N. Y.
- ST. MICHAEL.—225 West 99th Street. Grounds, Astoria, L. I.
- SLEEPY HOLLOW.—5 Vanderbilt Avenue. Grounds, Tarrytown, N. Y.
- STEPHEN MERRITT CREMATORY Co., U. S. A.—241 West 23d Street.
- TRINITY CHURCH.—187 Fulton Street. Grounds, West 153d to 155th Street.
- WASHINGTON.—291 Broadway. Grounds, Ocean Parkway, L. I.
- WOODLAWN.—20 East 23d Street. Grounds, 24th Ward, New York.

CHURCHES IN MANHATTAN BOROUGH.**BAPTIST.**

Abyssinian (col'd), 166 Waverly pl.
 Alexander Avenue, cor. E. 141st.
 Amity, 312 West 54th street.
 Antioch, 139 West 25th street.
 Ascension, 527 East 160th street.
 Beth. Eden, Lorillard pl. c. 187th.
 Calvary, 57th st., West 6th av.
 Central, 220 West 42d street.
 Central Park, 235 East 83d street.
 Day Star, 194 $\frac{1}{2}$ Amsterdam av.
 Eagle Avenue, corner 162d street.
 Ebenezer, 154 West 36th street.
 Ebenezer, 107 East 124th street.
 Emanuel, 47 Suffolk, cor. Grand st.
 Emanuel, German, 1151 First av.
 Epiphany, Madison av. cor. 64th.
 Fifth Avenue, 6 West 46th street.
 First, Boulevard, cor. W. 79th st.
 First German, 336 East 14th st.
 First Swedish, 138 East 27th st.
 German Harlem, 220 E. 118th st.
 Hope, 104th st. cor. Boulevard.
 Immanuel, Williamsbridge.
 Lexington Avenue, cor. 111th st.
 Madison Avenue, cor. E. 31st st.
 Mariners' Temple, 12 Oliver street.
 Memorial, 4th, cor. Thompson st.
 Morningside, 246 W. 116th street.
 Mount Morris, 5th av., n. 126th.
 Mount Olivet (col'd), 161 W. 53d.
 Mount Gilead, 106 East 125th st.
 North, 234 West 11th street.
 Pilgrim, Boston Road, near Vyse.
 Redeemer, 131st st. near 7th av.
 Riverside, Amsterdam av. c. 92d.
 Second Avenue, 166 Second av.
 Second, German, 407 West 43d st.
 Seventh Day, 52 East 23d street.
 Sharon, 203 East 97th street.
 Sixteenth Street, 257 W. 16th st.
 Sixty-Seventh Street, 223 W. 67th.
 St. Paul, 358 West 43d street.

Thessalonian, 4105 Third avenue.
 Third, German, 1127 Fulton av.
 Thirty-Third Street, 327 W. 33d.
 Tremont, 1815 Washington av.
 Trinity, 141 East 55th street.
 Washington Heights, Convent av.
 corner West 145th street.
 Zion (col'd), 451 Seventh avenue.

CONGREGATIONAL.

Bedford Park, Bainbridge avenue.
 Bethany, Tenth av., near 35th st.
 B'way Tabernacle, B'way & 34th.
 Camp Memorial, 141 Chrystie st.
 Christ, Gray, corner Topping st.
 Forest Avenue, cor. East 166th st.
 Hope, E. 135th st., n. Trinity av.
 Manhattan, Boulevard, cor. 83d.
 North N.Y., 143d st., n. Willis av.
 Pilgrim, Madison av., cor. 121st.
 Smyrna (Welsh), 206 East 11th.
 Trinity, Washington av., c. 176th.

DISCIPLES OF CHRIST.

Disciples, 323 West 56th street.
 Lenox Ave. Union, 39 W. 119th st.
 Second, E. 169th, n. Franklin av.

EVANGELICAL.

Dingeldein Memorial, 429 E. 77th.
 First, 214 West 35th street.
 Second, 422 West 55th street.
 Swedish, 240 E. 45th, 302 E. 119th.

FRIENDS.

East Fifteenth, cor. Rutherford pl.
 Twentieth Street, 144 E. 20th.

JEWISH SYNAGOGUES.

Adareth El, 135 East 29th street.
 Adas Israel, 350 East 57th street.
 Agudath Jeshorim, 115 E. 86th st.
 Ahawath Chesed, 652 Lex'ton av.
 Atereth Israel, 323 East 82d st.
 Ateris Zwie, E. 121st n. 1st av.
 Beth El, 5th avenue cor. 76th st.

St. Paul's, Broadway cor. Vesey.
 St. Paul's, Wash. av. n. 170th.
 St. Peter's, 340 West 20th street.
 St. Philip's, 161 West 25th street.
 St. Stephen's, 59 West 46th street.
 St. Thomas, Fifth av. cor. W. 53d.
 Transfiguration, 5 East 29th st.
 Transfiguration, 128 West 69th st.
 Trinity, Broadway, opp. Wall st.
 Trinity Chapel, 15 West 25th st.
 Trinity, E. 164th st. n. Boston av.
 Zion and St. Timothy, 332 West
 57th street.

REFORMED CHURCH.

Bethany, 235 East 100th street.
 Bloomingdale, Boulevard c. 68th.
 Collegiate, Fifth av. cor. 29th st.
 Collegiate, Fifth av. cor. 48th st.
 Collegiate, 112 Second avenue.
 Collegiate, West End av., 77th st.
 Collegiate, University Heights.
 Collegiate Missions, 113 Fulton.
 First, Kingsbridge Road.
 First, 121st near Third avenue.
 Fourth (German), 244 West 40th.
 German Evangelical, 97 Suffolk st.
 Ger. Ev. Mission, 114 E. Houston.
 Grace, 845 Seventh avenue.
 Hamilton Grange, Convent av.
 corner 145th street.
 Holland, 279 West 11th street.
 Knox Memorial, 409 West 41st.
 Madison Avenue, cor. 57th street.
 Manhattan, 71 Avenue B.
 Martha Memorial, 419 West 52nd.
 Melrose, Elton av. c. East 156th.
 Mott Haven, Third av. c. 146th.
 Prospect Hill, Park av. c. E. 89th.
 Second, Lenox av. cor. 123d st.
 South, Madison av. c. 38th street.
 Thirty-fourth St., 307 West 34th.
 Union, Ogden avenue, Highbridge.
 Vermilye Chapel, 416 West 54th.
 West Farms, Boston rd. c. Clover.

REFORMED PRESBYTERIAN.

First, 123 West 12th street.
 Fourth, 306 West 122d street.
 Second, 227 West 39th street.
 Third, 238 West 23d street.

ROMAN CATHOLIC.

All Saints, Madison av. c. 129th.
 Annunciation, Broadway c. 131st.
 Ascension, 215 West 107th street.
 Assumption, 427 West 49th st.
 Blessed Sacrament, 152 W. 71st.
 Cathedral, Fifth av. 50th & 51st.
 Epiphany, 373 Second avenue.
 Guardian Angel, 511 West 23d st.
 Holy Cross, 335 West 42d street.
 Holy Innocents, 126 West 37th st.
 Holy Name, Amsterdam cor. 96th.
 Holy Rosary, 442 East 119th st.
 Immaculate Conc., 505 East 14th.
 Most Holy Redeemer, 165 3d st.
 Most Precious Blood, 115 Baxter.
 Nativity, 48 Second avenue.
 Our Lady of Angels, 228 E. 113th.
 Our Lady of Good Council, 236
 East 90th street.
 Our Lady of Loreto, 303 Eliza-
 beth street.
 Our Lady of Mount Carmel, 473
 East 115th street.
 Our Lady of Holy Scapular of
 Mt. Carmel, 337 East 28th st.
 Our Lady of Mercy, Fordham.
 Our Lady of Perpetual Help, 321
 East 61st street.
 Our Lady of Sorrows, 105 Pitt.
 Our Lady of Pompei, 212 Bleecker.
 Sacred Heart, 447 West 51st.
 St. Agnes, 143 East 43d street.
 St. Alphonsus, 312 W. Broadway.
 St. Ambrose, 517 West 54th st.
 St. Andrew's, 27 Duane street.
 St. Ann's, 112 East 12th street.
 St. Anthony, 153 Sullivan street.
 St. Anselm's, Beach n. 152d st.

John Street, 44 John street.
 Madison Avenue cor. 60th street.
 Metropolitan Temple, 58 7th av.
 Morris Heights.
 Mott Avenue, cor. East 150th st.
 North N. Y., Willis av. cor. 141st.
 Olin, Williamsbridge.
 Park Avenue, 1037 Park avenue.
 People's, 63 Park avenue.
 Perry Street, 132 Perry street.
 Rose Hill, 221 East 27th street.
 Saviour, 109th n. Madison av.
 Second Street, 276 Second street.
 Seventh Street, 24 Seventh street.
 Sixty-first Street, 229 E. 61st st.
 St. Andrew's, 120 West 76th. st.
 St. James, Madison av. cor. 126th.
 St. Luke's, 108 West 41st street.
 St. Paul's, 514 West End avenue.
 St. Paul's (German), 308 E. 55th.
 St. Stephen's, Kingsbridge road.
 Swedish, Lexington av. cor. 52d.
 Thirty-fifth Street, 460 West 35th.
 Thirty-seventh St., 223 East 37th.
 Tremont, Wash'n av. n. 178th st.
 Trinity, 323 East 118th street.
 Twenty-fourth St., 359 West 24th.
 Union, 231 West 48th street.
 Wakefield, White Plains road.
 Wash. H'ts, 1876 Amsterdam av.
 Washington Sq. 137 West 4th st.
 Westchester, West Farms road.
 West Farms, 1264 Tremont av.
 Willett Street, 9 Willett street.
 Woodlawn, 237th n. Keppler.
 Woodstock, 161st n. Prospect.

AFRICAN METHODIST.

Bethel, 239 West 25th street.
 Little Zion, 236 East 117th street.
 St. Mark's, 231 West 53d street.
 St. Paul's, 3235 Third avenue.
 Union American, 230 East 85th.
 Zion, 351 Bleecker street.

PRESBYTERIAN.

Adams Memorial, 211 East 30th.
 Alexander Chapel, 7 King street.
 Allen Street, 126 Forsyth street.
 Bethany, 137th n. Willis avenue.
 Bethlehem Chapel, 196 Bleecker.
 Bohemian, 349 East 74th street.
 Brick, 410 Fifth av. cor. W. 37th.
 Calvary, 11 West 116th street.
 Central, 220 West 57th n. B'way.
 Christ, 228 West 35th street.
 Covenant, 310 East 42d street.
 East Harlem, 233 East 116th st.
 Emanuel Chapel, 735 Sixth. av.
 Faith, 365 West 48th street.
 Fifth Avenue, Fifth av. cor. 55th.
 First, Fifth av. cor. West 11th.
 First, Washington av. n. 174th.
 First, Washington av. n. 167th.
 First Union, 145 East 86th street.
 Fourth Avenue, 288 Fourth av.
 Fourth, West End av. cor. 91st.
 Fourteenth Street, 225 Second av.
 French Evangelical, 126 West 16th.
 Good Shepherd, 154 West 66th st.
 Good Will Chapel, 221 East 51st.
 Harlem, 43 East 125th street.
 Knox, 252 East 72d Street.
 Lenox, 308 West 139th street.
 Madison Avenue, 506 Madison av.
 Madison Square, 9 Madison av.
 Mizpah Chapel, 420 West 57th.
 Morningside av. cor. 122d street.
 Mount Tabor, 122 East 104th.
 Mount Washington, Inwood.
 New York, Seventh av. cor. 128th.
 North, 374 Ninth av. cor. W. 31st.
 Park, Amsterdam av. cor. 86th.
 Phelps Mission, 314 East 35th.
 Phillips, Madison av. cor. E. 73d.
 Puritans, 15 West 136th street.
 Redeemer, East 62d n. Second av.
 Riverdale.
 Rutgers Riverside, Boulevard, cor.
 West 72d street.

Romeyn Chapel, 420 East 14th.
 Scotch, Central P'k, W., cor. 96th.
 Sea and Land, 61 Henry street.
 Second, German, 435 E. Houston.
 Seventh, 138 Broome, cor. Ridge,
 Spring Street, 246 Spring street.
 St. James, 211 West 32d street.
 Thirteenth Street, 145 W. 13th st.
 University Place, cor. East 10th.
 Washington Heights, Amsterdam
 avenue cor. 155th street.
 Welsh, 225 East 13th street.
 West, 31 West 42d street.
 West End, Ams'dam av. c. 105th.
 West Farms, 1243 Samuel.
 West 51st Street, 359 West 51st.
 Westminster, 210 West 23d street.
 Woodstock, 165th n. Boston rd.
 Zion (German), 135 East 40th.

PROTESTANT EPISCOPAL.

All Angels, West End av. c. 81st.
 All Saints, 286 Henry street.
 All Souls, Madison av. cor. 66th.
 Archangel, 244 West 116th street.
 Ascension, Fifth av. cor. W. 10th.
 Ascension Memorial, 245 W. 43d.
 Beloved Disciple, Madison avenue
 cor. 89th street.
 Calvary, 273 Fourth av. cor. 21st.
 Chap. of Comforter, 314 Gr'nch.
 Christ, Boulevard, cor. West 71st.
 Christ, Riverdale.
 Christ the Consoler, ft. East 26th.
 Du St. Esprit, 30 West 22d street.
 Epiphany, 259 Lexington avenue.
 First Ref., Madison av. cor. 55th.
 Good Shepherd, Blackwell's Island.
 Grace, 800 Broadway.
 Grace, City Island.
 Grace Chapel, 414 East 14th st.
 Grace Emanuel, 212 East 116th.
 Heavenly Rest, 551 Fifth avenue.
 Holy Apostles, 300 Ninth avenue.
 Holy Comforter, 343 West Hous-
 ton street.

Holy Communion, 324 Sixth av.
 Holy Cross, 43 Avenue C.
 Holy Faith, 870 East 166th st.
 Holy Sepulchre, 74th n. 4th av.
 Holy Trinity, Lenox av. cor. 122d.
 Holyrood, Kingbridge road, West
 181st street.
 Incarnation, 205 Madison avenue.
 Intercession, 158th cor. 11th av.
 Mediator, 2937 Kingsbridge av.
 Messiah Chapel, 206 East 95th.
 Our Saviour, foot Pike street.
 Pro-Cathedral, 130 Stanton st.
 Reconciliation, 242 East 31st.
 Redeemer, 153 West 136th street.
 San Salvatore, 40 Bleecker street.
 St. Agnes, 92d n. Columbus av.
 St. Ambrose, 117 Thompson st.
 St. Andrew's, Fifth av. cor. 127th.
 St. Ann's, St. Anns av. n. 140th.
 St. Augustine's, 107 E. Houston.
 St. Barnabas, 306 Mulberry st.
 St. Bartholomew's, 348 Mad. av.
 St. Chrysostom, 201 West 39th.
 St. Clement's, 108 West 3d street.
 St. Cornelius, 423 West 46th st.
 St. David's, 611 East 158th st.
 St. Edward, 12 East 109th st.
 St. Elizabeth, 2 West 106th st.
 St. George, 7 Rutherford place.
 St. Georges, Williamsbridge.
 St. Geo. the Martyr, 222 W. 11th.
 St. Ignatius', 56 West 40th st.
 St. James, E. 71st n. Madison av.
 St. James, Fordham.
 St. John Evangelist, 220 W. 11th.
 St. John's, 46 Varick street.
 St. Luke's, Convent av. c. 141st.
 St. Luke's Chapel, 481 Hudson st.
 St. Mark's, East 10th n. 2d av.
 St. Mary's, 342 Alexander av.
 St. Mary's, Lawrence n. 10th av.
 St. Mary the Virgin, 139 W. 46th.
 St. Matthew's, 28 West 84th st.
 St. Michael's Amsterdam avenue.
 cor. West 99th street.

Beth Hamedrash, 54 Norfolk st.
 Beth Israel, 352 West 35th street.
 Beth Israel Bikur, Lex. av. c. 72d.
 Beth Teflia, 176 E. 106th street.
 Beth Tefilat, 44 East Broadway.
 Bnai Israel, 225 East 79th street.
 Bnai Jeshurun, Mad'n av. c.65th.
 Bnee Sholom, 630 Fifth street.
 Brith Solam, 54 Pitt street.
 Chefra Kadischa, 622 Fifth street.
 Chaari Zedek, 38 Henry street.
 Darech Amuno, 278 Bleecker st.
 Emuno Israel, 301 W. 29th street.
 First Roumanian, 70 Hester st.
 Kahal Adath Jesh, 14 Eldridge st.
 Kehilath Jeshurun, 127 E. 82d st.
 Kol Israel A. P., 20 Forsyth st.
 Mount Zion, 65 East 113th street.
 Nachias Zweek, 170 East 114th st.
 Ohab Zedek, 172 Norfolk street.
 Orach Chaim, 894 First avenue.
 Rodeph Sholem, 63d cor. Lex. av.
 Shaaer Shomayim, 216 E. 15th st.
 Shaari Berochó, 138 E. 50th st.
 Shaari Tephila, 160 West 82d st.
 Shearith Bnai Israel, 638 6th av.
 Shearith Israel, 100 Cen. Park W.
 Sons of Israel, 15 Pike street.
 Temple Emanu-El, 521 Fifth av.
 Temple Israel, 5th av. cor.125th st.
 Tiffereth Israel, 126 Allen street.
 Zichron Ephraim, 163 E. 67th st.

LUTHERAN.

Atonement, 118 Edgecombe av.
 Bethany, 14 Teasdale place.
 Christ, 404 East 19th street.
 Epiphany, 72 East 128th street.
 German Evangelical, 339 E. 84th.
 Grace, 123 West 71st street.
 Gustavus Adolphus, 151 E. 22d st.
 Holy Trinity, 47 West 21st street.
 Immanuel, 215 East 83d street.
 Immanuel, Lex'ton av. cor. 88th.
 Redeemer, 228 West 45th street.

St. James, 870 Madison avenue.
 St. John's, 217 East 119th street.
 St. John's, 1343 Fulton avenue.
 St. John's, 81 Christopher street.
 St. Lucas, 233 West 42d street.
 St. Marcus, 323 Sixth avenue.
 St. Matthew's, 354 Broome st.
 St. Matthew's, 626 East 156th.
 St. Paulus, (German), 928 E.150th.
 St. Paul's, 315 West 22d street.
 St. Paul's, 149 West 123d street.
 St. Paul's, 159 East 112th street.
 St. Peter's, 628 East 141st street.
 St. Peter's, Williamsbridge.
 St. Peter's, 474 Lexington avenue.
 St. Stephen's, Union av. n. 165th.
 Trinity, 139 Avenue B. cor. 9th st.
 Trinity, 164 West 100th street.
 Washington Heights, West 156th.
 Zion Evangelical, 339 East 84th.

METHODIST EPISCOPAL.

Allen St. Memorial, 91 Rivington.
 Beekman Hill, 321 East 50th st.
 Bedford Street, 28 Morton street.
 Blinn Mem., Lex'ton av. cor. 103d.
 Calvary, Seventh av. cor. 129th.
 Centenary, Wash. av. cor. 166th.
 Century, Williamsbridge.
 Chelsea, 331 West 30th street.
 Cornell, East 75th n. Second av.
 Duane street, 294 Hudson street.
 Eighteenth St., 307 W. 18th st.
 Eleventh St. Chapel, 545 East 11th
 Fifty-sixth St., 440 West 56th st.
 First, German, 252 2d street.
 Fordham, 2700 Marion avenue.
 Forsyth Street, 10 Forsyth street.
 Forty-fourth St., 461 West 44th.
 Franklin Street, 176 Franklin St.
 German, 346 West 40th street.
 German, Elton avenue cor. 158th.
 Grace, 131 West 104th street.
 Hedding, 337 East 17th street.
 Jane Street, 13 Jane street.

St. Augustine's, 167th cor. Fulton.
 St. Benedict, 342 West 53d street.
 St. Bernard's, 334 West 14th st.
 St. Boniface, 882 Second avenue.
 St. Bridgid's, av. B cor. Eighth st.
 St. Catharine's, 504 West 153d.
 St. Catharine, E 69th n. First av.
 St. Cecilia, 106th n. Lexington av.
 St. Charles Borromeo, 142d n. 7th
 St. Columbus, 339 West 25th st.
 St. Elizabeth, B'way cor. 187th.
 St. Elizabeth, 345 East 4th street.
 St. Francis, 139 West 31st street.
 St. Francis Xavier, 36 West 16th.
 St. Francis, 234 East 96th street.
 St. Gabriel's, 312 East 37th st.
 St. Ignatius Loyola, 984 Park av.
 St. James, 32 James street.
 St. Jean Baptiste, 159 East 76th.
 St. Jerome, Alexander av. c. 137th.
 St. Joachim, 24 Roosevelt street.
 St. John Baptist, 209 West 30th.
 St. John Evangelist, 355 East 55th
 St. John's, 2911 Church.
 St. Joseph's, 59 Sixth avenue.
 St. Joseph's, W. 125th n. 9th av.
 St. Joseph's, 1850 Washington av.
 St. Joseph's, 408 East 87th street.
 St. Lawrence, Park av. c. 84th st.
 St. Leo's, 11 East 28th street.
 St. Margaret's, Riverdale.
 St. Martin's, Fordham.
 St. Mary Magdalen, 527 E. 17th.
 St. Mary's, 438 Grand street.
 St. Mary's, Williamsbridge.
 St. Michael's, 408 West 32d st.
 St. Monica's, 409 East 79th st.
 St. Nicholas, 125 Second street.
 St. Patrick's, Mott cor. Prince sts.
 St. Paul's, Columbus av. c. 60th.
 St. Paul's, 121 East 117th street.
 St. Peter's, 22 Barclay street.
 St. Raphael's, 509 West 40th st.
 St. Raymond's, West Farms Road.
 St. Rose of Lima, 42 Cannon st.

St. Stanislaus, 43 Stanton street.
 St. Stephen's, 149 East 28th st.
 St. Teresa, Rutgers cor. Henry sts.
 St. Thomas, 260 West 118th st.
 St. Thomas, 1271 Tremont av.
 St. Valentine's, Williamsbridge.
 St. Vincent de Paul, 127 West 23d.
 St. Vincent Ferrer, 871 Lexington.
 Transfiguration, 25 Mott street.

UNITARIAN.

All Souls, 245 Fourth avenue.
 Lenox Avenue, cor. West 121st.
 Messiah, East 34th st. c. Park av.

UNITED PRESBYTERIAN.

Charles Street, 41 Charles street.
 First, 250 West 34th street.
 Harlem, 302 East 119th street.
 Seventh Avenue, 29 Seventh av.
 Washington Heights, Audubon av.
 cor. 172d street.
 West Forty-fourth, 434 W. 44th.

UNIVERSALIST.

Eternal Hope, 142 West 81st.
 Fourth, Central Pk. W., c. 76th st.
 Second, 331 Lenox avenue.

MISCELLANEOUS.

Am. Hebrew, 105 East 22d st.
 Am. Volunteers, 34 Union Square.
 Bowery Mission, 105 Bowery.
 Broome Street Tabernacle, 395
 Broome street.
 Catholic Apostolic, 417 W. 57th.
 Christian Israelites, 108 First st.
 Christian Reform, 51 Bank street.
 Christ's Mission, 142 West 21st.
 Ch. of Strangers, 307 West 57th.
 Cremona Mission, 104 West 32d.
 DeWitt Memorial, 280 Rivington.
 First Scientist, 137 West 48th st.
 Florence Mission, 21 Bleecker st.

Free Methodist, 349 East 10th st.
Gospel Chapel, 305 West 30th st.
Gospel Tabernacle, 692 Eighth av.
Greek Chapel, 340 West 53d st.
Hebrew Mission, 126 Forsyth st.
House of the Lord 190 Bleecker.
Italian Mission, 295 Broome st.
Mariners', 46 Catherine st.
Moravian, Lexington av. c. 30th.
Moravian Second, 636 Sixth st.
Olivet Memorial, 63 Second st.

People's, 265 Eighth avenue.
People's, 2308 Second avenue.
Russian, 323 Second avenue.
Salvation Army, 122 West 14th.
Second Scientist, 84 Madison av.
Swedenborgian, 114 East 35th st.
Unity Cong'ation, 64 Madison av.
Young People's Mission, 219 East
59th street.
Wood's Memorial 133 Avenue A.

CHURCHES IN BROOKLYN BOROUGH.

BAPTIST.

Ainslie, Ainslie st. n. Graham av.
 Bedford Avenue, Bedford av. n.
 Myrtle av.
 Bedford Heights, Bergen st. c.
 Rogers av.
 Bereau, Bergen st. n. Rochester av.
 Bethany, Vanderbilt c. Atlantic av.
 Borough Park, 49th st. and New
 Utrecht av.
 Bushwick Avenue, Bushwick av.
 c. Weirfield st.
 Central on Adelphi st., Adelphi st.
 n. Myrtle av.
 Central E. D., Marcy av. c. S. Fifth.
 Concord, 167 Duffield st.
 East End, Van Sicklen av. n. Glen-
 more av.
 Emanuel, Lafayette av. c. St.
 James pl.—Emanuel House, 131
 Steuben st., (See Church).
 Euclid Avenue, Euclid av. and Cres-
 cent st.
 Fifteenth Street, 15th st. n. Fourth
 av.
 First in Pierrepont, Third av. c.
 Schermerhorn st.
 First, E. D., Lee av. and Keap st.
 First, East New York, Hendrix n.
 Fulton st.
 First, Flatbush, Lenox rd. and
 Nostrand av.
 First German, E. D., Montrose
 av. n. Union st.
 First German, Prospect av. n.
 Sixth av.
 First Swedish, 513-517 Dean st.
 Fourth Avenue, Fourth av. n. 32d.
 Greene Avenue, Greene av. n. Lewis.
 Greenwood, Seventh st. n. Seventh
 av., (Temporary).
 Holy Trinity, Ormond pl. c. Jeffer-
 son av.

Hanson Place, Hanson pl. and S.
 Portland av.
 Lefferts Park, Ovington and 15th
 avs.
 Marcy Avenue, Marcy av. c. Madi-
 son st.
 Memorial, Eighth av. and 16th st.
 Messiah, Gates and Nostrand avs.
 Ocean Hill, Rockaway av. c.
 Somers st.
 Pilgrim, Patchen av. c. McDonough.
 Redeemer, Cortelyou rd. av. C and
 18th st.
 Second German, Evergreen av.
 and Woodbine st.
 Second Swedish, Ralph av. bet.
 Dean and Bergen sts.
 Sixth Avenue, Sixth av. c. Lincoln
 pl.
 Strong Place, Strong pl. c. Degraw.
 Sumner Avenue, Sumner av. c.
 Decatur st.
 Tabernacle, Clinton st. and Third
 pl.
 Trinity, Greene av. c. Patchen av.
 Union Church, Noble st.
 Washington Avenue, Washington
 av. c. Gates.
 Windsor, Greenwood av. c. E.
 Seventh st.

CHRISTIAN SCIENTIST.

First Church of Christ, 404 Lafa-
 yette av.
 Immanuel (Ref. C. S.) 271 Macon.
 Second Church of Christ, Park pl.
 n. Nostrand Av.
 Third Church of Christ, 225 Lin-
 coln pl.

CONGREGATIONAL.

Beecher Memorial, Herkimer, n.
 Highland Boulevard.
 Bethesda, Ralph av. c. Chauncey.

Brighton Chapel, Neptune av. c. W. Fifth st.
 Bushwick Avenue, Bushwick av. c. Cornelia st.
 Canarsie, Canarsie.
 Central, Hancock st. n. Franklin av.
 Church of the Pilgrims, Henry c. Remsen st.—Pilgrim Chapel, Henry c. Degraw sts.
 Clinton Avenue, Clinton av. c. Lafayette av.—Atlantic Avenue Chapel, Grand av. c. Atlantic av.—Willoughby Avenue Chapel, Willoughby av. n. Grand st.
 Flatbush, av. D and E. 18th st.
 Greenfield, 18th av. n. Ocean Parkway.
 Iglesia Hispano Americana, McDonough c. Tompkins av.
 Immanuel, Decatur st. bet. Patchen and Ralph avs.
 Lee Avenue, Lee av. c. Hooper st.
 Lewis Avenue, Lewis av. c. Madison st.
 Martense, 40th st. and 12th av.
 Nazarene, 1584 Fulton st.
 Park, Sixth av. c. Seventh st.
 Pennsylvania Avenue, Penn. av. n. Liberty av.
 Pilgrim Swedish Evangelical, 413-415 Atlantic av.
 Plymouth, Orange st. n. Hicks. Bethel, 15 Hicks st. Mayflower, Jay st. High.
 Puritan, Lafayette av. c. Marcy.
 Rockaway Avenue, Rockaway av. n. Blake.
 South, Court st. c. President st. South Chapel, 118 Fourth pl.
 Tompkins Avenue, Tompkins av. c. McDonough. Park Avenue Branch, Park av. c. Marcy.

GERMAN EVANGELICAL ASSOCIATIONS.

Emanuel, 398 Melrose st.
 Evan. Salems, 1198-1202 Jefferson av.
 German People's Church, Throop av. n. Myrtle.
 Harrison Avenue, 121-123 Harrison av.
 St. Paul's, Leonard st. n. Nassau av.
 Zion's, 448-450 Liberty av.

JEWISH.

Ahawath Chesed, Lorimer and Stagg sts.
 Ahawath Scholom Beth Aron, 98 Scholes st.
 Beth Elohim, State st. n. Hoyt.
 Beth Elohim, Keap st. n. Division av.
 Beth El, 110 Noble st., Greenpoint.
 Beth Israel, Boerum pl. c. State st.
 Beth Jacob, 326 Keap st.
 Bikur Cholim, Wyonast. n. Fulton.
 B'nai Jacob, 136 Prospect av.
 B'nai Sholaum. 327 Ninth st.
 Chebrah B'nai Sheloma, 148 Varet.
 Emanuel, Fourth av. n. 49th st.
 Gemilath Chesed, 44 Cook st.
 Israel, Bedford and Lafayette avs.
 Mikro Kodesh Anshe Klodovo, 184 McKibbin st.
 Mt. Sinai, 345 Bridge st.
 Ohave Sholom, Thatford n. Belmont av.
 Sons of Israel, Bay 22d bet. Benson av. and 86th st.

LUTHERAN.

Bethlehem, Swedish, Third av. and Pacific st.
 Bethlehem, Marion st. n. Reid av.
 Bethlehem, Norwegian, Russell st. n. Nassau av.

Calvary, English, c. Rochester av. and Herkimer st.
 Christ, English, 1084 Lafayette av.
 Church of the Messiah, Humboldt st. and Norman av.
 Emanuel, 177 S. Ninth av.
 Emanuel, Seventh st. n. Fifth av.
 Finnish Evangelical, 136-140 33d.
 Finnish Seamen's Mission, 460 Hicks st.
 First Scandinavian, Milton st. n. Manhattan av.
 German Evangelical, Schermerhorn st. n. Court st.
 Holy Trinity, Cumberland st. n. Lafayette av.
 Immanuel Swedish, Leonard st. n. Driggs av.
 Our Saviour, Danish, 193-195 Ninth st.
 Our Saviour, Norwegian, 632-636 Henry st.
 Resurrection, Court and Union sts.
 Redeemer, Bedford av. and Hewes.
 Reformation, Schenck av. n. Atlantic av.
 Norwegian, 111-115 William st.
 St. Ausgar's, Danish, 256-8 19th.
 St. James', 46th st. n. Fourth av.
 St. Johannes', N. Jersey av. n. Liberty.
 St. John's, Van Pelt Manor, 84th st. and 16th av.
 St. John's, Greenpoint, Milton st. n. Manhattan av.
 St. John's, 283 Prospect av.
 St. Luke's, Washington and De Kalb avs.
 St. Mark's, Bushwick av. opp. Jefferson st.
 St. Matthew's, E. 92d st. n. Flatlands av.
 St. Petri's, Rodney st. bet. S. 2d and S. 3d.

St. Matthew's, English, Sixth av. and Second st.
 St. Matthew's, German, N. Fifth st. n. Driggs av.
 St. Paul's, Palmetto st. c. Knickerbocker av.
 St. Paul's, Henry st. n. Third pl.
 St. Paul's, S. Fifth st. c. Rodney.
 St. Paul's, Wyona st. n. Glenmore av.
 St. Paul's, Swed., 392 McDonough.
 St. Peter's, Bedford av. n. DeKalb.
 St. Stephen's English Evangelical, E. 28th st. and Newkirk av.
 Salem's Danish Evangelical, 128 Prospect av.
 Tabor Church, Swedish, Ashford st., n. Glenmore av.
 Trinity, Harrison st. c. Tompkins pl.
 Trinity, Norwegian, 27th st. n. Fifth av.
 Wartburg Chapel, Fulton st. n. Georgia av.
 Zion's Church, 46 Locust st. n. Grant, Flatbush.
 Zion, Henry st. n. Clark.
 Zion, Swedish, 59th st. and 11th av.

METHODIST EPISCOPAL.

Andrews, Richmond st. n. Etna.
 Bay Ridge (Grace), Fourth and Ovington av.
 Bethelship, Nor. and Dan., 297-299 Carroll st.
 Borough Park, 50th st. and 14th av.
 Buffalo Avenue, Bergen st. and Buffalo av.
 Bushwick Avenue, Bushwick av. c. Madison st.
 Cropsey Avenue, Cropsey av. and Bay 35th st.
 DeKalb Avenue, DeKalb av. n. Franklin av.

Eighteenth Street, 18th st. n. Fifth av.
 Elim, Swedish, 47th st. n. Third av.
 Embury Memorial, Decatur st. and Lewis av.
 Epworth, Bushwick c. DeKalb av.
 Fenimore Street, Fenimore st. and Rogers av.
 First, 953 Manhattan av.
 First Place, First pl. c. Henry st.
 Flatlands, Mill lane and Lincoln av.
 Fleet Street, Fleet st. c. Lafayette.
 Fourth Avenue, Fourth av. c. 47th.
 Goodsell, Sheridan and McKinley avs.
 Grace, Seventh av. c. St. John pl.
 Gravesend, Neck rd. and Van Sicklen st.
 Greene Avenue, Greene av. n. Central av.
 Hanson Place, Hanson pl. c. St. Felix st.
 Janes, Monroe st. c. Reid av.
 Knickerbocker Avenue, Knickerbocker av. c. Ralph.
 Lenox Road M. E. C., 30 Lenox rd.
 New York Avenue, New York av. and Dean st.
 North Fifth Street, N. Fifth st. and Bedford av.
 Norwegian, 58th st. n. 12th av.
 Nostrand Avenue, Nostrand av. c. Quincy st.
 Ridley Memorial, Lawrence av. n. Ocean Parkway.
 Russell Place, Russell pl. and Herkimer st.
 Salems, Vandever Park, E. 38th st. and av. D.
 Sands Street Memorial, Henry st. c. Clark st.
 Shaw Avenue, Shaw av. and Fifth st.

Sheepshead Bay, Ocean and Voorhees avs.
 Simpson, Clermont and Willoughby avs.
 Sixth Avenue, Sixth av. and Eighth st.
 South Second Street, S. Second st. n. Driggs av.
 South Third Street, S. Third st. c. Hewes.
 St. James', 84th st. and 21st av.
 St. John's, Bedford av. and Wilson st.
 St. John's, Sumner pl.
 St. Paul's, Marcy av. c. Penn st.
 St. Paul's, Richards and Sullivan.
 Summerfield, Washington and Greene avs.
 Sumner Avenue, Sumner av. c. Van Buren st.
 Swedish Bethany, Troy av. c. Herkimer st.
 Swedish Emmanuel, Dean st. n. Fifth av.
 Tabernacle, Manhattan av. and Noble st.
 Tompkins Avenue, Tompkins and Willoughby avs.
 Union, Leonard st. c. Conselyea st.
 Warren Street, Warren n. Smith st.
 Wesley, Glenmore and Atkins avs.
 Williams Avenue, Williams and Atlantic avs.
 Windsor Terrace, Greenwood and Prospect avs.
 Wyckoff Street, Wyckoff n. Smith.
 York Street, York and Gold sts.

METHODIST EPISCOPAL (COLORED).
 Bridge Street, A. M. E., Bridge st. n. Myrtle av.
 Fleet Street A. M. E. Zion, Fleet st. n. Myrtle av.
 Newman Memorial Church, Schenectady av. and Herkimer st.

St. John's A. M. E., Howard av. n. Herkimer st.

Union Bethel A. M. E., Schenectady av. and Dean st.

Union Zion, S. Third and Hooper.

METHODIST (FREE).

Brooklyn, 16th st. n. Fourth av.

METHODIST (PRIMITIVE).

First, Park av. n. Elliott pl.

Orchard, Oakland st. n. Nassau av.

Welcome, 152 Classon av.

MEHODIST PROTESTANT.

Grace, (Canarsie), E. 92d st. and Church lane.

PENTECOSTAL.

Bedford Avenue, Bedford av. and S. Third st.

Fletcher, 563 Atlantic av.

John Wesley, Hopkinson av. and McDonough st.

Utica Avenue Tabernacle, Utica av. bet. Bergen and Dean sts.

PRESBYTERIAN.

Arlington Avenue, Arlington av. c. Elton st.

Ainslee Street, Ainslee st. n. Ewen

Bedford, Dean st. c. Nostrand av.

Bethany, McDougal st. and Howard av.

Bay Ridge, 81st st. c. Second av.

Central, Marcy and Jefferson avs.

—Bushwick Branch, Covert st. and Central av.

Classon Avenue, Classon av. and Monroe st. — Wyckoff Heights

Chapel, Harmon st. n. Wyckoff av.

Duryea, Clermont av. n. Atlantic.

Ebenezer, Stockholm st. n. St. Nicholas.

Fifth German, Halsey st. and Central av.

First German, Leonard st. c. Stagg

First, Henry st. n. Clark.—City

Park Branch, 209 Concord st.

Franklin Avenue, Franklin av. n. Myrtle.

Friedenskirche, Willoughby av. n. Broadway.

Glenmore Avenue, Glenmore av. and Doscher.

Grace, Stuyvesant av. c. Jefferson

Greene Avenue, Greene av. n. Reid.

Homecrest, Ave. T. and E. 16th st.

Hopkins Street, 230 Hopkins st.

Immanuel, E. 23rd st. n. Foster av.

Lefferts Park Church, 13 av. and 67th st.

Lafayette Avenue, Lafayette av., c. S. Oxford.—Cuyler Chapel, 358 Pacific st.

Olivet Chapel, Bergen st. n. 6th

av.—Cumberland Street, Cum-

berland st. n. Myrtle av.

Memorial, Seventh av. and St.

Johns pl.

Mount Olivet, Evergreen av. c.

Troutman.

Noble Street, Noble st. c. Lorimer.

Prospect Heights, Eighth av. and

Tenth st.

Ross Street, Ross st. n. Lee av.

Second, Clinton st. c. Remsen.

Siloam, Prince st. n. Willoughby st.

South Third Street, S. Third st. c.

Driggs av.

Throop Avenue, Throop av. c.

Willoughby. — Throop Avenue

Mission, 157-159 Throop av.

Westminster, Clinton st. c. First pl.

PRESBYTERIAN UNITED.

First, South First c. Rodney st.

Second, Bond st. and Atlantic av.

Westminster, Bainbridge st. and

Hopkinson av.

PROTESTANT EPISCOPAL.

- Advent, Bath Beach.
 All Saints, Seventh st. c. Seventh av.
 Ascension, Kent st. Greenpoint.
 Atonement, 17th st. n. Fifth av.
 Calvary, E. D., Marcy av. and S. Ninth st.
 Christ, Cor. Clinton and Harrison sts.—Christ Chapel, Wolcott n. Sullivan st.
 Christ Church, Third av. c. 68th st.
 Christ, E. D., Bedford av. n. Division st.
 Epiphany, McDonough st. c. Tompkins.
 Good Shepherd, McDonough st. n. Lewis av.
 Grace Church, Hicks st. n. Remsen
 Grace, E. D., Conselyea st. n. Lorimer.
 Holy Apostles, Greenwood av. Windsor Ter.
 Holy Comforter, Debevoise st. n. Humboldt.
 Holy Spirit, Benson and 20th avs. Bensonhurst.
 Holy Cross Mission, St. Nicholas av. and Himrod st.
 Holy Trinity, Clinton st. c. Montague.
 Incarnation, Gates, bet. Classon and Franklin.
 Messiah, Green av. c. Clermont.
 Nativity, 1477 Flatbush av.
 Our Saviour, Clinton st. c. Luquer.
 Redeemer, Fourth av. c. Pacific st.
 St. Albans', Canarsie.
 St. Andrew's, 50th st. and Fourth av.
 St. Ann's, Clinton and Livingston sts.
 St. Augustine's, Canton st. n. Myrtle av.
 St. Barnabas', Bushwick av. n. Greene av.
 St. Bartholomew's, Bedford av. cor. Pacific st.
 St. Clement's, Pennsylvania, c. Liberty av.
 St. George's, Marcy av. c. Gates.
 St. James', St. James pl. and Lafayette av.
 St. John's St. Johns pl. n. Seventh av.
 St. John's, 99th st. c. Ft. Hamilton av.—St. John's, Hospital Chapel, Atlantic av. c. Albany.
 St. John's, Parkville.—St. Jude's Mission, 55th st. n. 13th av.
 St. Luke's, Clinton av. n. Fulton st.
 St. Mark's, Adelphi st. n. DeKalb av.
 St. Mark's E. D. Bedford av. c. S. Fifth st.
 St. Martin's, 293 President st.
 St. Mary's, Classon av. c. Willoughby st.
 St. Matthew's, Throop av. c. Pulaski st.
 St. Matthias', E. 23rd st. Sheepshead Bay.
 St. Michael's, 219 High st.
 St. Michael's, N. Fifth st n. Bedford av.
 St. Paul's, Church av. and St. Paul's pl.
 St. Paul's, Clinton st. c. Carroll.
 St. Peter's, State st. n. Bond.
 St. Phillip's. 11th av. c. 80th st.
 St. Stephen's, Patchen av. c. Jefferson.
 St. Thomas', Bushwick av. c. Cooper st.
 St. Timothy's, Howard av. n. Atlantic av.
 Transfiguration, Fulton st. and Railroad av.
 Trinity, Arlington av. c. Schenck.

REFORMED EPISCOPAL.

Grace, Fulton st. n. Howard av.
 Reconciliation, Nostrand and Jefferson av.
 Redemption, Leonard st. n. Norman av.

REFORMED CHURCH IN AMERICA.

Bay Ridge, Second av. and 80th.
 Bushwick, Bushwick av. and N. Second st.
 Canarsie, Canarsie.
 Church on the Heights, Pierrepont st. n. Henry st.—Betheny Chapel, Hudson av. n. Myrtle av.
 East New York, New Jersey av. n. Fulton st.
 Edgewood Chapel, 54th st. and 14th av.
 First Church of Williamsburg, Bedford av. c. Clymer st.
 First, Seventh av. and Carrol st.
 Flatbush (First), Flatbush av. and Church lane.—Grace Chapel, Lincoln rd. and Bedford av.
 Flatbush, Church and Bedford av.
 Flatlands, Kouwenhoven pl.
 German-American, Glenmore av. and Crystal st.
 German Emmanuel, Graham av. n. Withers st.
 German Evangelical, Union av. c. Scholes st.
 Gravesend, Neck rd., Gravesend.—Gravesend Neck Church, Gravesend Neck.—Woodlawn Chapel, Gravesend Neck.
 Greenwood Heights, 41st st. n. Eighth av.
 Kent Street, Kent st. n. Manhattan av.—Children's Mission, 128 Eagle st.
 New Brooklyn, Herkimer st. c. Dewey pl.

New Lots, New Lots rd. and Schenck av.
 New Utrecht, 18th av. n. 83d st.
 North, Clermont av. n. Willoughby.
 Ocean Hill, Herkimer st. c. Hopkinson.
 South, 3d av. and 52d st.
 South Bushwick, Bushwick av. c. Himrod st.
 Twelfth Street, 12th st. n. Fifth av.

SEVENTH DAY ADVENTISTS.

First English, 1028 Gates av.
 German, 315 Washington st.
 Scandinavian, 33d st. bet. Third and Fourth av.
 Second, 315 Washington st.

SWEDENBORGIAN.

First German New Church of Brooklyn, Lynch st. n. Broadway.
 First German New Church South, Bedford av. and Ross st.
 New Jerusalem, Monroe pl. and Clark st.

UNITARIAN.

Church of the Saviour, Pierrepont st. c. Monroe pl.—Willow Place Chapel, Willow pl.
 Fourth, Flatbush av. and Lenox pl.
 Second, Clinton st. c. Congress.
 Unity, (Third), Gates av. c. Irving pl.

UNIVERSALIST.

All Soul's, S. Ninth st. n. Bedford av.
 Church of Good Tidings, Quincy st. n. Reid av.
 Church of Our Father, Grand av. c. Lefferts pl.
 Church of Reconciliation, N. Henry st. n. Nassau av.
 Prospect Heights, 225 Lincoln pl.



St. Ann, Front st. c. Gold.
 St. Anthony of Padua, Manhattan
 av. and Milton st.
 St. Augustine, Sixth av. c. Ster-
 ling pl.
 St. Barbara, Bleecker st. and
 Central av.
 St. Benedict, Fulton st. n. Ralph
 av.
 St. Bernard, Rapelye st. n. Hicks.
 St. Boniface, Duffield st. n. Myrtle
 av.
 St. Brigid, Linden st. and St. Nic-
 holas av.
 St. Casimir's (Polish), Greene av.
 n. Adelphi st.
 St. Catharine's Chapel, Bushwick
 av. c. Ten Eyck st.
 St. Cecilia, Herbert st. n. N. Henry
 st.
 St. Charles Borromeo's, Sidney
 pl. c. Livingston st.
 St. Edward, St. Edward st. and
 Leo pl.
 St. Elias (Greek), 720 Leonard st.
 St. Finbar, Bay 20th st. and Bath
 av.
 St. Francis Assisi, Lincoln road
 and Nostrand av.
 St. Francis de Chantal, 57th st.
 and 13th av.
 Francis Xavier, Carroll st. and
 Sixth av.
 St. James' Pro Cathedral, Jay st.
 c. Chapel st.
 St. John the Baptist, Willoughby
 and Lewis avs.
 St. John the Evangelist, Fifth av.
 n. 21st st.
 St. John's Chapel, Clermont av.
 n. Lafayette av.
 St. Joseph, Pacific st. and Vander-
 bilt av. @
 St. Leonard Port Maurice, Ham-
 burg av. c. Jefferson st. —

St. Louis', Ellery st. n. Nostrand
 av.
 St. Malachy, Van Sicklen av. n.
 Atlantic av.
 St. Mark, E. 14th st. and Bay rd.
 St. Mary, Mother of Jesus, 85th
 st. c. 23rd av.
 St. Mary Queen of Angels, S.
 Fourth and Roebing sts.
 St. Mary, Star of the Sea, Court
 st. c. Luquer st.
 St. Matthew, Utica av. and De-
 grav st.
 St. Michael, Fourth av. and 42nd st.
 St. Michael (German), 225 Jerome
 st.
 St. Michael Archangel, 24 Law-
 rence st.
 St. Nicholas, Devoe and Olive sts.
 St. Patrick, Kent av. c. Willough-
 by av.
 St. Patrick, 95th st. and Fourth
 av.
 St. Paul, Court st. c. Congress.
 Sts. Peter and Paul, Wythe av. n.
 S. Second st.
 St. Peter, Hicks st. c. Warren st.
 St. Rose of Lima, Lawrence av.
 Parkville.
 Sts. Simon and Jude, Gravesend.
 St. Stanilaus', 14th st. n. Sixth av.
 St. Stanislaus' (Kostka Polish),
 Driggs av. and Humboldt st.
 St. Stephen, Summit st. c. Hicks.
 St. Teresa, Classon av. c. Sterling
 pl.
 St. Thomas Aquinas, Flatbush av.
 and Kings Highway.
 St. Thomas Aquinas, Ninth st. and
 Fourth av.
 St. Vincent de Paul, 169 N. Sixth
 st.
 Transfiguration, Hooper st. n.
 Marcy av.
 Visitation, Verona st. c. Richards.

MISCELLANEOUS.

Church of Christ, (First Disciples),
Sterling pl. n. Seventh av.
Church of Christ (Second Disciples)
Humboldt st. n. Nassau av.
Christian Church of Evangel, Leonard
st. n. Meserole av.
Church of Indian Dominion, Bedford
av. and Madison st.
First Free Baptist, Keap st. c.
Marcy av.
Fraternity of the Soul Communion,
Madison st. and Bedford av.
Friends, (Hicksite), Schermerhorn
n. Boerum pl.
Grace, Bainbridge st. n. Saratoga
av.
Household of Faith, Ind, 617
Greene av.
Latter Day Saints, S. Tenth st.
and Bedford av.
Moravian, Jay st. n. Myrtle av.
People's Church, 77 Sutton st.
Reformed Presbyterian, Monroe
st. n. Sumner av.
Society Friends, (Orthodox), Lafa-
yette av. c. Washington av.

ROMAN CATHOLIC.

All Saints, Throop av. c. Thorn-
ton st.
Annunciation, N. Fifth c. Have-
meyer sts.
Assumption, York st. c. Jay st.
Blessed Sacrament, Euclid av. and
Fulton st.
Fourteen Holy Martyrs, Central
av. and Covert st.
Guardian Angel, Ocean Parkway
n. Neptune av.
Holy Cross, Church av. and Pros-
pect st.
Holy Family, Canarsie.
Holy Family, 13th st. n. Fourth
av.

Holy Name, Prospect Park West
and Prospect av.
Holy Rosary, Chauncey st. and
Reid av.
Immaculate Conception, Leonard
and Maujer sts.
Immaculate Heart of Mary, foot
Hamilton av. and E. Fourth st.
Most Holy Trinity, (German), 132-
136 Montrose av.
Nativity of Our Blessed Lord, Clas-
son av. c. Madison st.
Our Lady of Angels, 74th st. and
Fourth av.
Our Lady of Czestohowa, 25th st.
n. Fourth av.
Our Lady of Good Counsel, Put-
nam av. n. Ralph av.
Our Lady of Loreto, Powell st.
bet. E. N. Y. and Liberty avs.
Our Lady of Lourdes, Aberdeen
st. n. Broadway.
Our Lady of Mercy, Debevoise pl.
n. DeKalb av.
Our Lady of Mt. Carmel, N. Eight
st. and Union av.
Our Lady of Perpetual Help, 59th
st. and Fifth av.
Our Lady of Pompei, 608 Carroll st.
Our Lady of the Presentation,
Rockaway av. and St. Marks av.
Our Lady of Sorrows, Morgan av.
and Harrison pl.
Our Lady of Victory, Throop av.
n. McDonough st.
Sacred Heart, Clermont av. n.
Park av.
Sacred Heart of Jesus and Mary,
35 President st.
St. Agnes, Hoyt st. c. Sacket st.
St. Aloysius, Onderdonk av. and
Stanhope st.
St. Alphonsus, 177 Kent av.
St. Ambrose, Tompkins av. c. De-
Kalb.

DISTANCES IN NEW YORK CITY.

- 1 Mile, from Battery, along Broadway, to corner Worth Street.
- 1 Mile, from Battery, along Chatham Street, to corner Pearl Street.
- 2 Miles, from Battery, along Broadway, to corner East 4th Street.
- 2 Miles, from Battery, along Bowery, to corner Stanton Street.
- 1 Mile, from City Hall, along Broadway, to corner Houston Street.
- 1 Mile, from City Hall, along Bowery, to corner Broome Street.
- 2 Miles, from City Hall, along Broadway, to cor. East 19th Street.
- 2 Miles, from City Hall, along Bowery, to corner East 13th Street.

Every 19½ blocks, running northward to 161st Street, and every seven blocks across town, between the lettered and numbered avenues, are deemed equal to one mile.

ACROSS TOWN.

- 1 Mile, from Chambers Street, East River to North River.
 - 2½ Miles, from Grand Street, East River to North River.
 - 2¾ Miles from 23d Street, East River to North River.
 - 2½ Miles, from 14th Street, East River to North River.
- Above 23d Street the City averages 2¼ miles in width.

LEGAL RATES OF FARE FOR LICENSED CABS, CARRIAGES OR HACKS.

BY THE HOUR.

One or more persons, including all desired stoppages, however long, \$1 per hour, and 50 cts. for each succeeding half hour or part thereof.

Whenever the hiring is not specified as being by the hour, it shall be deemed to be by the mile, and for any detention exceeding 15 minutes, when so working by the mile, the driver may demand at the rate of \$1 per hour.

BY THE MILE.

Cabs. For one or two persons, 25 cts.; for three or four persons, 50 cts., below 72d Street. Double the rates above 72d Street.

TO BALLS AND THEATRES

And returning from any point below 59th Street, \$3 for one, two, three or four passengers. Above 59th Street each mile shall be charged for at a rate not exceeding 50 cts.

CHILDREN.

Eight to fourteen years of age, half price ; under eight years of age, free.

BAGGAGE.

Every driver shall carry, without charge, one piece of baggage for each passenger, if required so to do.

DISPUTES.

All possible disputes as to charges and distances will be adjusted by the Mayor's Marshal, at Room No. 13, in the City Hall.

ELEVATED STREET RAILWAYS IN MANHATTAN BOROUGH.

Fare Five Cents on all lines, and at all hours;
children four years of age or under, free.

Free transfer of passengers is made at South Ferry with all the lines.

SECOND AVENUE LINE — RUNS FROM

South Ferry to
Hanover Square,
Fulton Street,
Franklin Square,
Chatham Square—change cars for
City Hall and Third Avenue,
Canal and Allen Streets,
Grand and Allen Streets,
Rivington and Allen Streets,
1st Street and 1st Avenue,
5th Street and 1st Avenue,
14th Street and 1st Avenue,
19th Street and 1st Avenue,
23d Street, bet. 1st and 2d Aves.,
34th Street and 2d Ave.—Branch
to 34th St. Ferry of L. I. R. R.

42d Street and 2d Avenue,
50th Street and 2d Avenue,
57th Street and 2d Avenue,
65th Street and 2d Avenue,
80th Street and 2d Avenue,
86th Street and 2d Avenue,
92d Street and 2d Avenue,
99th Street and 2d Avenue,
111th Street and 2d Avenue,
117th Street and 2d Avenue,
121st Street and 2d Avenue,
127th Street and 2d Avenue,
129th Street and 2d Ave.—change
for Suburban Road.

THIRD AVENUE LINE — RUNS FROM

South Ferry to
Hanover Square,
Fulton Street,
Franklin Square, [City Hall,
Chatham Square—change cars for
Canal Street and Bowery,
Grand Street and Bowery,
Houston Street and Bowery,
9th Street and 3d Avenue,
14th Street and 3d Avenue,
18th Street and 3d Avenue,
23d Street and 3d Avenue,
28th Street and 3d Avenue,
34th Street and 3d Ave.—Branch
to 34th St. Ferry of L. I. R. R.
42d Street and 3d Ave.—Branch
to Grand Central Station,
47th Street and 3d Avenue,
53d Street and 3d Avenue,
59th Street and 3d Avenue,

67th Street and 3d Avenue,
76th Street and 3d Avenue,
84th Street and 3d Avenue,
89th Street and 3d Avenue,
98th Street and 3d Avenue,
106th Street and 3d Avenue,
116th Street and 3d Avenue,
125th Street and 3d Avenue,
129th Street and 3d Avenue,
133d Street }
138th Street } between Willis and
143d Street } Alexander Avenues,
149th Street and 3d Avenue,
156th Street and 3d Avenue,
161st Street and 3d Avenue,
166th Street and 3d Avenue,
169th Street and 3d Avenue,
Wendover and 3d Avenues,
174th Street and 3d Avenue,
177th Street and 3d Avenue.

SIXTH AVENUE LINE — RUNS FROM

South Ferry to
 Battery Place,
 Rector Street,
 Cortlandt and Church Streets,
 Park Place and Church Street.
 Chambers Street and West Broad-
 way,
 Franklin St. and W. Broadway,
 Grand Street and W. Broadway,
 Bleecker Street and W. Broadway,
 8th Street and 6th Avenue,
 14th Street and 6th Avenue,
 18th Street and 6th Avenue,
 23d Street and 6th Avenue,
 28th Street and 6th Avenue,
 33d Street and 6th Avenue,
 42d Street and 6th Avenue,

50th Street and 6th Ave.—Branch
 to 58th Street and 6th Avenue,
 53d Street and 8th Avenue,
 59th Street and 9th Avenue,
 66th Street and 9th Avenue,
 72d Street and 9th Avenue,
 81st Street and 9th Avenue,
 93d Street and 9th Avenue,
 104th Street and 9th Avenue,
 116th Street and 8th Avenue,
 125th Street and 8th Avenue,
 130th Street and 8th Avenue—No
 Northbound Station,
 135th Street and 8th Avenue,
 140th Street and 8th Avenue,
 145th Street and 8th Avenue,
 155th Street and 8th Avenue.

NINTH AVENUE LINE — RUNS FROM

South Ferry to
 Battery Place,
 Rector and Greenwich Streets,
 Cortlandt and Greenwich Streets,
 Barclay and Greenwich Streets,
 Warren and Greenwich Streets,
 Franklin and Greenwich Streets,
 Desbrosses and Greenwich Streets,
 Houston and Greenwich Streets,
 Christopher and Greenwich Sts.,
 14th Street and 9th Avenue,
 23d Street and 9th Avenue,
 30th Street and 9th Avenue,
 34th Street and 9th Avenue,
 42d Street and 9th Avenue,

50th Street and 9th Avenue,
 59th Street and 9th Avenue,
 66th Street and 9th Avenue,
 72d Street and 9th Avenue,
 81st Street and 9th Avenue,
 93d Street and 9th Avenue,
 104th Street and 9th Avenue,
 116th Street and 8th Avenue,
 125th Street and 8th Avenue,
 130th Street and 8th Avenue—No
 Northbound Station,
 135th Street and 8th Avenue,
 140th Street and 8th Avenue,
 145th Street and 8th Avenue,
 155th Street and 8th Avenue.

ELEVATED STREET RAILWAYS IN BROOKLYN BOROUGH.

Fare Five Cents at all hours, on all lines.

KINGS COUNTY ELEVATED RAILROAD — RUNS FROM

Fulton Ferry and
Brooklyn Bridge to
Fulton and Clark Sts.—Eastb'nd,
Fulton and Tillary Sts.—Westb'd,
Fulton and Court Streets and
Myrtle Avenue,
Fulton Street and Court Square,
Fulton Street and Elm Place—
Eastbound,
Fulton and Duffield Streets—
Westbound,
Fulton Street and Flatbush Ave.,
Fulton Street and Lafayette Ave.,
Fulton and Cumberland Streets,
Fulton St. and Vanderbilt Ave.,
Fulton Street and Grand Avenue,
Fulton Street and Franklin Ave.—
Branch here to Brighton Beach,
Fulton Street and Nostrand Ave.,
Fulton Street and Brooklyn Ave.
—Eastbound,

Fulton Street and Tompkins Ave.
—Westbound,
Fulton Street and Albany Avenue
—Eastbound,
Fulton Street and Sumner Avenue
—Westbound,
Fulton Street and Utica Avenue,
Fulton Street and Ralph Avenue,
Fulton Street and Saratoga Ave.,
Fulton St. and Rockaway Ave.,
Fulton St. and Manhattan Junc'n,
Atlantic Ave. and Williams Place,
East New York,
East'n Parkw'y and Snediker Ave.,
Eastern Parkway and Penn. Ave.,
East'n Park'y and Van Sicklen Ave
East'n Parkway and Linwood St.,
East'n Park'y and Montauk Ave.,
East'n Parkw'y and Chestnut St.,
Liberty and Crescent Avenues,
Liberty and Grant Aves., City Line.

BROOKLYN ELEVATED R. R. CO. LINES, as follows:

NEW YORK AND GRAND AND LEXINGTON AVE. BRANCH

RUNS FROM

Adams and Sands Streets to
Myrtle Avenue and Adams Street
Myrtle Avenue and Bridge Street
Myrtle Avenue and Navy Street,
Myrtle and Vanderbilt Avenues,
Myrtle and Washington Avenues,
Myrtle and Grand Avenues,
Grand and De Kalb Avenues,
Grand and Greene Avenues,
Lexington and Franklin Avenues,
Lexington and Nostrand Avenues,
Lexington and Tompkins Aves.,
Lexington and Sumner Avenues,

Lexington and Reid Avenues,
Broadway and Gates Avenue,
Broadway and Halsey Street,
Broadway and Chauncey Street,
Broadway and Manhattan Junc-
tion, East New York,
Broadway and Alabama Avenue,
East New York,
Fulton and Van Sicklen Avenues,
East New York,
Fulton and Cleveland Avenues,
Fulton and Norwood Avenues,
Fulton and Crescent Avenues,
Cypress Hill Cemetery.

NEW YORK AND FIFTH AVE. BRANCH — RUNS FROM

Sands Street to
Myrtle Avenue and Adams Street,
Myrtle Avenue and Bridge Street,
Hudson and Fulton Avenues,
Flatbush and Atlantic Avenues,
5th Avenue and St. Mark's Place,
5th Avenue and Union Street,
5th Avenue and 3d Street,
5th Avenue and 9th Street,
5th Avenue and 16th Street,

5th Avenue and 20th Street,
5th Avenue and 25th St., Green-
wood Cemetery,
5th Avenue and 36th Street,
3d Avenue and 40th Street,
3d Avenue and 46th Street,
3d Avenue and 52d Street,
3d Avenue and 58th Street,
3d Avenue and 63th Street.

FULTON FERRY AND MYRTLE AVE. BRANCH — RUNS FROM

Fulton Ferry to
York and Washington Streets,
York and Bridge Street,
Myrtle Avenue and Navy Street,
Myrtle and Vanderbilt Avenues,
Myrtle and Washington Avenues,
Myrtle and Grand Avenues,
Myrtle and Franklin Avenues,
Myrtle and Nostrand Avenues,

Myrtle and Tompkins Avenues,
Myrtle and Sumner Avenues,
Myrtle Avenue and Broadway,
Myrtle and Evergreen Avenues,
Myrtle and De Kalb Avenues,
Myrtle and Knickerbocker Aves.,
Myrtle and Wyckoff Avenues,
Ridgewood.

BROADWAY BRANCH — RUNS FROM

Broadway Ferries to New York, to
Broadway and Driggs Street,
Broadway and Marcy Avenue,
Broadway and Hewes Street,
Broadway and Lorimer Street,
Broadway and Flushing Avenue,
Broadway and Park Avenue,
Broadway and Stuyvesant Ave.,
Broadway and Kosciusko Street
and De Kalb Avenue,
Broadway and Gates Avenue,
Broadway and Halsey Street,

Broadway and Chauncey Street,
Broadway and Manhattan Junc-
tion, East New York,
Broadway and Alabama Avenue,
East New York,
Fulton and Van Sicklen Avenues,
East New York,
Fulton and Cleveland Avenues,
Fulton and Norwood Avenues,
Fulton and Crescent Avenues,
Cypress Hill Cemetery.

EXCHANGES.

BOARD OF TRADE—203 Broadway.

BREWERS—109 East 15th Street.

BUILDING MATERIAL—59 Liberty Street.

CHAMBER OF COMMERCE—28 Nassau Street.

COAL—133 East 58th Street.

COFFEE—53 Beaver Street.

CONSOLIDATED STOCK AND PETROLEUM—Broadway and Exchange Place.

COTTON—Beaver and William Streets.

FRUIT—78 Park Place.

FURNITURE BOARD OF TRADE—150 Canal Street.

MARITIME—Produce Exchange Building.

MECHANICS AND TRADERS—289 Fourth Avenue.

MERCANTILE—Six Harrison Street.

METAL—Pearl Street and Burling Slip.

MILK—Six Harrison Street.

PRODUCE—Broadway and Beaver Street.

REAL ESTATE—59 Liberty Street.

STATIONERS' BOARD OF TRADE—97 Nassau Street.

STOCK—10 Broad Street.

FERRIES FROM NEW YORK CITY.

ASTORIA.—From 92d Street, E. R.; fare, 3 cents.

BROOKLYN.—From Whitehall Street to foot of 39th Street, Brooklyn; fare, 5 cents. From Whitehall Street to Hamilton Avenue, from Whitehall Street to Atlantic Avenue, from Wall Street to Montague Street, From Fulton Street to Fulton Street; fare, between 5 A. M. and 7.30 A. M. and 5 P. M. and 7.30 P. M., 1 cent; at other hours, 2 cents. From Roosevelt Street to Broadway; fare, 3 cents. From Grand Street to Grand Street; fare, 2 cents. From Grand Street to Broadway; fare, 2 cents. From Houston Street to Grand Street; fare, 2 cents. From East 23d Street to Broadway fare, 3 cents.

COLLEGE POINT.—From East 99th Street; fare, 10 cents.

GREENPOINT.—From East 10th Street to Greenpoint Avenue; fare, 3 cents. From East 23d Street to Greenpoint Avenue; fare, 2 cents.

HOBOKEN.—From Barclay Street to foot Newark and Ferry Streets; fare, 3 cents. From Christopher Street to foot Newark and Ferry Streets; fare, 3 cents. From West 14th Street to 14th Street; fare, 3 cents.

JERSEY CITY.—From Whitehall Street to C. R. R. of N. J. Dock, Communipaw; fare, 3 cents. From Liberty Street to C. R. R. of N. J. Dock, Communipaw; fare, 3 cents. From Cortlandt Street to Montgomery Street; fare, 3 cents. From Desbrosses Street to Montgomery Street, fare, 3 cents. From Chambers Street to Pavonia Avenue; fare 3 cents. From West 13th Street to foot of Bay Street; fare, 3 cents. From West 23d Street to foot of Montgomery Street; fare, 3 cents. From West 23d Street to Pavonia Avenue; fare, 3 cents.

LONG ISLAND CITY.—From James Slip to Borden Avenue; fare, 6 cents; time of passage, 25 minutes. From East 34th Street to Borden Avenue; fare, 3 cents. "Long Island R. R. Annex" during the Summer.

UNDERCLIFF.—From West 130th Street; fare, 5 cents.

WEEHAWKEN.—From Franklin Street to R. R. Slip; fare, 5 cents. From West 42d Street to R. R. Slip; fare, 5 cents. From West 42nd Street to Old Slip; fare, 5 cents.

FOREIGN CONSULS IN NEW YORK CITY.

ARGENTINE REPUBLIC.

CARLOS ROHL.....124 Produce Exchange.

AUSTRIA-HUNGARY.

THOMAS DE DESSEWFFY VON CSERNEK UND TARKEO.....33 Broadway.

BELGIUM.

PIERRE MALI.....85 Worth Street.

BOLIVIA.

ENRIQUE WULFF.....19 Whitehall Street.

BRAZIL.

ANTONIO F. XAVIER.....17 State Street.

CHILI.

F. A. BEELEN.....135 West 11th Street.

CHINA.

CHOW Tsz-CHI.....26 West 9th Street.

COLOMBIA.

ARTURO DE BRIGARD17 State Street.

COSTA RICA.

JUAN J. ULLOA.....66 Beaver Street.

DENMARK.

W. H. O. WEINMANN.....69 Wall Street.

DOMINICAN REPUBLIC.

FRANCISCO LEONTE VASQUEZ.....31 Broadway.

ECUADOR.

FELICISIMO LOPEZ.....29 Broadway.

EGYPT.

MUNDJI BEY FIKRI.....17 State Street.

FRANCE.

FRANÇOIS EDMOND BROUWAERT.....35 South William Street.

GERMAN EMPIRE.

KARL BUNZ.....11 Broadway.

GREAT BRITAIN.

PERCY SANDERSON.....17 State Street.

Office for shipping seamen, 2 State Street.

GREECE.

D. N. BOTASSI.....35 South William Street.

	GUATEMALA.	
JOAQUIN YELA.....		2 Stone Street.
	HAYTI.	
LOUIS NICOLAS.....		35 South William Street.
	HONDURAS.	
NICANOR BOLET PERAZA.....		40 Broadway.
	HUNGARY.	
	See "Austria-Hungary."	
	ITALY.	
GIOVANNI BRANCHI.....		35 Broadway.
	JAPAN.	
SADAZUCHI UCHIDA.....		99 Nassau Street.
	KOREA.	
EVERETT FRAZAR.....		63 Wall Street.
	LIBERIA.	
FREDERICK W. YATES.....		143 Broadway.
	MEXICO.	
JUAN N. NAVARRO.....		35 Broadway.
	MONACO.	
AUGUSTE JOUVE.....		35 South William Street.
	NETHERLANDS.	
J. R. PLANTEN.....		17 William Street.
	NICARAGUA.	
ADOLFO D. STRAUSS.....		18 Broadway.
	NORWAY.	
CHRISTOPHER RAVN.....		17 State Street.
	ORANGE FREE STATE, SOUTH AFRICA.	
CHAS. D. PIERCE.....		136 Liberty Street.
	PARAGUAY.	
FELIX AUCAIGNE.....		2187 Broadway.
	PERSIA.	
H. RUTHVEN PRATT.....		20 Broad Street.
	PERU.	
FEDERICO ALFONSO PEZET.....		19 Whitehall Street.
	PORTUGAL.	
LUIS AUGUSTO DE MOURA PINTO DE AZEVEDO TAVEIRA.....		35 So. William St.

RUSSIA.

WALDIMIR TEPLow.....17 State Street.

SALVADOR.

ERNESTO SCHERNIKOW.....18 Broadway.

SIAM.

ISAAC T. SMITH.....1 East 39th Street.

SPAIN.

JOSE DE NAVARRO Y LOPEZ DE OYALA..... 18 Broadway.

SWEDEN.

See "Norway."

SWITZERLAND.

JACQUES BERTSCHMAN.....18 Exchange Place.

TURKEY.

MUNDJI BEY FIKRI.....17 State Street.

URUGUAY.

THOMAS A. EDDY.....30 Broad Street.

VENEZUELA.

ELIAS GONZALEZ ESTEVES..... 17 State Street.

THE CITY OF NEW YORK.

Boroughs	Population
MANHATTAN.....	1,850,093
BROOKLYN.....	1,166,582
BRONX.....	200,507
QUEENS.....	152,999
RICHMOND.....	67,021
TOTAL.....	<u>3,437,202</u>

HOSPITALS.

- BABIES', 657 Lexington Avenue.
BELLEVUE, foot East 26th Street.
BERACHAH HOME, 250 West 44th Street.
BETH ISRAEL, 206 East Broadway.
CHARITY, Blackwell's Island.
COLORED HOSPITALS AND HOME, 6th Street and First Avenue.
CHRISTOFORO COLOMBO, 41 East 12th Street.
COLUMBIAN INSTITUTE, 142 East 34th Street.
EMERGENCY FOR WOMEN, 223 East 26th Street.
FIVE POINTS, 155 Worth Street.
FLOATING HOSPITAL (Mothers and Children), office, 101 Fifth Avenue.
FRENCH BENEVOLENT, 320 West 34th Street.
GERMAN, 77th Street, cor. Park Avenue.
HAHNEMANN, 67th Street, cor. Park Avenue.
HOMŒOPATHIC, Ward's Island.
INFANTS', Randall's Island.
ITALIAN, 320 East 109th Street.
ITALIAN HOME, 179 Second Avenue.
ISABELLA HEIMATH, 190th Street, cor. Amsterdam Avenue.
LAURA FRANKLIN, 17 East 111th Street.
MANHATTAN EYE AND EAR, 41st Street, cor. Park Avenue.
MATERNITY, 69th Street and Third Avenue.
METROPOLITAN THROAT, 351 West 34th Street.
MONTEFIORE, 138th Street, cor. Boulevard.
MOUNT SINAI, 66th Street, cor. Lexington Avenue.
NEW AMSTERDAM EYE AND EAR, 212 West 38th Street.
NEW YORK, 7 West 15th Street.
NEW YORK CANCER, 200 West 106th Street.
NEW YORK FEMALE ASYLUM (Lying-In), 139 Second Avenue.
NEW YORK FOUNDLING, 178 East 68th Street.
NEW YORK HOME FOR CONVALESCENTS, 433 East 118th Street.
NEW YORK HOMŒOPATHIC, 64th Street, cor. East Boulevard.
NEW YORK INFIRMARY FOR WOMEN, 5 Livingston Place.
NEW YORK INSTITUTE FOR EYE AND EAR, 266 West 42nd Street.
NEW YORK MEDICAL COLLEGE, 215 West 54th Street.

- NEW YORK MOTHERS' HOME (Lying-In), 525 East 86th Street.
NEW YORK OPHTHALMIC, 23rd Street, cor. Third Avenue.
NEW YORK OPHTHALMIC AND AURAL, 46 East 12th Street.
NEW YORK ORTHOPÆDIC, 126 East 59th Street.
NEW YORK PASTEUR INSTITUTE, 108 West 10th Street.
NEW YORK POLYCLINIC, 214 East 34th Street.
NEW YORK POST-GRADUATE MEDICAL SCHOOL, 226 East 20th Street.
NEW YORK SKIN AND CANCER, 243 East 34th Street.
NEW YORK SANITARIUM, 247 West 49th Street.
NEW YORK SOCIETY FOR RELIEF RUPTURED AND CRIPPLES, 42nd Street,
cor. Lexington Avenue.
NEW YORK STATE IMMIGRANTS, Ward's Island.
NURSERY AND CHILDREN'S, 571 Lexington Avenue.
PRESBYTERIAN, 70th Street, cor. Madison Avenue.
RECEPTION, foot East 16th Street.
RIVERSIDE, North Brothers Island.
ROOSEVELT, 56th Street, cor. 9th Avenue.
ST. ANDREW'S (for Women), 213 East 17th Street.
ST. ELIZABETH'S, 225 West 31st Street.
ST. FRANCIS, 609 Fifth Street.
ST. JOHN'S (Free for Children), 157 West 91st Street.

ISLANDS (HOW REACHED).

BLACKWELL'S ISLAND.—Visitors (by any ferry except 116th Street) must have pass from Department of Charities, foot of East 26th Street, or Department of Correction, 148 East 20th Street. From 26th Street, E. R.; fare, 20 cents. From 52d Street, E. R.; fare, 25 cents. From 70th Street, E. R. From 116th Street, E. R. Visitors to the Insanes must have pass from Manhattan State Hospital.

HART'S ISLAND.—From 26th Street, E. R. Visitors must have pass from Department of Correction, 148 East 20th Street.

ELLIS ISLAND.—From Barge Office, Whitehall Street. Visitors must have pass from Commissioners of Immigration, at Barge Office.

LIBERTY ISLAND.—From the Battery; excursion fare, 25 cents.

NORTH BROTHERS ISLAND.—From East 138th Street. Visitors must have pass from Department of Health, Sixth Avenue and 55th Street.

RANDALL'S ISLAND.—Visitors (by any ferry except to House of Refuge) must have pass from Department of Charities. From East 26th Street; fare, 30 cents. From East 120th Street; by rowboat at any hour.

STATEN ISLAND.—From foot Whitehall Street; fare, 5 cents.

WARD'S ISLAND.—Visitors must have pass from Manhattan State Hospital. From 116th Street, E. R.; steam launch every half hour.

LIBRARIES.

- AGULAR SOCIETY—197 East Broadway, 113 East 59th Street, 176 East 110th Street, 616 5th Street. Free.
- AMERICAN GEOGRAPHICAL—11 West 29th Street.
- AMERICAN INSTITUTE—113 West 38th Street. \$5.00.
- AMERICAN MUSEUM OF NATURAL HISTORY—Central Park, West, cor. 77th Street.
- AMERICAN NUMISMATIC—17 West 43d Street.
- ASTOR—40 Lafayette Place. Free.
- BROOME STREET—395 Broome Street. Free.
- BRYSON—West 120th Street near Boulevard.
- CATHEDRAL—123 East 50th Street.
- CITY—12 City Hall. Free.
- COLUMBIA—Boulevard, cor. 116th Street.
- COOPER UNION—Seventh Street cor. Fourth Avenue.
- CORPORATION COUNSEL—Tryon Row.
- DE WITT—286 Rivington Street. Free.
- EQUITABLE LIFE—120 Broadway.
- FOREIGN MISSIONS—156 Fifth Avenue.
- HARLEM—32 West 123d Street. Free.
- HARLEM LAW—109 West 125th Street.
- LENOX—895 Fifth Avenue. Free.
- LOYAL LEGION—112 University Place.
- LOAN FOR SHIPS—76 Wall Street.
- MAIMONIDES—135 East 58th Street. Free.
- MASONIC—75 West 23d Street.
- MECHANICAL ENGINEERS'—12 West 31st Street.
- MECHANICS and TRADESMEN'S—18 East 16th Street. Free.
- MERCANTILE—15 Astor Place, 426 Fifth Avenue, 120 Broadway. Clerks \$4.00, others \$5.00.
- METROPOLITAN MUSEUM OF ART—Central Park and East 82d Street.
- METHODIST BOOK—150 Fifth Avenue.
- MOTT MEDICAL—64 Madison Avenue.
- NEW YORK ACADEMY OF MEDICINE—17 West 43d Street. Free.
- NEW YORK CIRCULATING—49 Bond Street, 135 Second Avenue, 251 West 13th Street, 330 Sixth Avenue, 816 Amsterdam Avenue, 226 West 42d Street, 18 East 125th Street. Free.

- NEW YORK HISTORICAL—Second Avenue, cor. 11th Street.
NEW YORK HOMŒOPATHIC—Avenue A near 63d Street.
NEW YORK HOSPITAL—6 West 16th Street.
NEW YORK LAW—Post-Office Building.
NEW YORK PORT SOCIETY—46 Catharine Street.
NEW YORK PRODUCE EXCHANGE.
NEW YORK SOCIETY—107 University Place. One year, \$15.00; six months, \$8.00; three months, \$5.00.
NEW YORK UNIVERSITY—University Heights.
OLIVET MEMORIAL—59 Second Street.
RIVERSIDE—259 West 69th Street. Free.
ST. AGNES—121 West 91st Street. Free.
ST. BARNABAS—38 Bleeker Street. Free.
ST. MARK'S CHAPEL—288 East 10th Street.
SEAMEN'S—34 Pike Street. Free.
SOC. SEAMEN—21 Coenties Slip.
TYPOTHETÆ—106 Fulton Street, Free.
WASHINGTON HEIGHTS—Amsterdam Avenue cor. 156th Street. Free.
WEBSTER—foot East 76th Street. Free.
WOMEN'S—19 Clinton Place, \$1.50.
Y. M. C. A.—52 East 23d Street, 153, 222 Bowery, 142 Second Avenue, 114 West 21st Street, 129 Lexington Avenue, 312 East 86th Street, foot West 72d Street, 5 West 125th Street, 361 Madison Avenue, 531 West 155th Street. \$5.00.
Y. W. C. A.—7 East 15th Street.

OF INTEREST TO STRANGERS.

ACQUARIUM—Battery Park.

ASSAY OFFICE—Nassau and Wall Streets.

ASTOR LIBRARY—Lafayette Place.

BELLEVUE HOSPITAL and MORGUE—Foot 26th Street, E. R.; also Ferries to all Island Institutions.

BIBLE HOUSE—Fourth Avenue and Eighth Street.

BROOKLYN BRIDGE—Park Row and Centre Street.

BRYANT PARK—42d Street and Sixth Avenue.

CITY HALL—City Hall Park.

COLUMBIA UNIVERSITY—Morningside Heights.

CONSERVATORIES—Central Park, East 106th Street.

COOPER UNION—Junction of Third and Fourth Avenues.

COUNTY COURT HOUSE—City Hall Park.

CRIMINAL COURT BUILDING—White and Centre Streets.

CUSTOM HOUSE—William and Wall Streets.

FIRE BOATS—Battery Park.

For all points of interest in CENTRAL PARK take Public Carriages (25c.) at 59th Street, Fifth Avenue or Eighth Avenue entrances.

GENERAL POST-OFFICE—Park Row and Broadway.

GOVERNOR'S ISLAND—See *Ferries*.

GRACE CHURCH—11th Street and Broadway.

GRAND CENTRAL DEPOT—42d Street and Park Avenue.

GRANT'S TOMB—Riverside Park.

HEINE MONUMENT—161st Street, Mott Avenue.

LIBERTY ISLAND and STATUE OF LIBERTY—Ferry from Battery.

"LITTLE CHURCH AROUND THE CORNER" (Transfiguration)—5 East 29th Street.

MADISON SQUARE—Junction of Broadway and Fifth Avenue, 23d to 26th Streets, Statues of Farragut, Seward and Arthur, also Worth Monument.

METROPOLITAN MUSEUM OF ART—Central Park and 86th Street.

MORNINGSIDE PARK—from 110th Street, Ninth Avenue to 123d Street.

MUSEUM OF NATURAL HISTORY—81st Street and Central Park.

NEW YORK UNIVERSITY—Sedgwick Avenue.

OBELISK (Cleopatra's Needle)—Central Park, near Museum of Art.

POLICE PATROL BOATS—Battery Park.

- PRINTING HOUSE SQUARE—Junction of Nassau Street and Park Row, with Statue of Greely and Franklin.
- PRODUCE EXCHANGE—Whitehall and Stone Streets.
- ROCKING-STONE—Bronx Park.
- ST. JOHN'S CATHEDRAL—Cathedral Heights and 112th Street.
- ST. PATRICK'S CATHEDRAL—50th Street and Fifth Avenue.
- ST. PAUL'S CHURCH—Vesey Street and Broadway.
- STOCK EXCHANGE—Visitors' entrance, 11 Wall Street.
- STOCK AND PETROLEUM EXCHANGE—54 Broadway.
- SUB-TREASURY—Nassau and Wall Streets.
- The district known as the "TENDERLOIN" centres at Broadway and 34th Street, and radiates from thence.
- TRINITY CHURCH—Rector Street and Broadway.
- TOMBS PRISON—Franklin and Centre Streets.
- VANDERBILT MANSIONS—Fifth Avenue, 50th to 53d Streets.
- VIADUCT (connecting Washington Heights and Central Bridge)—155th Street and Eighth Avenue.
- WASHINGTON ARCH—Washington Square and Fifth Avenue.
- UNION SQUARE—14th to 17th Streets, Broadway; Equestrian Statue of Washington and Statue of Lincoln in this Park.
- UNITED STATES ARMY BUILDING—Whitehall and Pearl Streets.
- UNITED STATES BARGE OFFICE—Battery Park.
- ZOOLOGICAL GARDEN (Menagerie)—Bronx Park.

PUBLIC PARKS IN MANHATTAN AND BRONX BOROUGHS.

- BATTERY—foot Broadway.
BOWLING GREEN—foot Broadway.
BRONX—Kingsbridge Road and Southern Boulevard.
BRYANT—Sixth Avenue and 42d Street.
CEDAR—Sedgwick Avenue and Juliet Street.
CENTRAL—Fifth and Eighth Avenues, 59th to 110th Streets.
CLAREMONT—Fleetwood and Anthony Avenues.
CORLEARS HOOK—Corlears and Cherry Streets.
CROTONA—Fulton Avenue and Boston Road.
EAST RIVER—East 84th Street and East End Avenue.
HIGH BRIDGE—Amsterdam Avenue and 170th Street.
JEANNETTE—Coenties Slip and Front Street.
MADISON SQUARE—Fifth Avenue and 23d Street.
MANHATTAN SQUARE—Columbus Avenue and 77th Street.
MORNINGSIDE—Columbus Avenue and 110th Street.
MOUNT MORRIS—Madison Avenue and 120th Street.
PELHAM BAY—Pelham, Westchester County.
RIVERSIDE—12th Avenue and 72d Street.
RUTGERS—foot of Rutgers Street.
ST. MARY'S—St. Ann's Avenue and 129th Street.
STUYVESANT SQUARE—Rutherford Place and East 15th Street.
TOMPKINS SQUARE—Avenue A and Seventh Street.
UNION SQUARE—Broadway and 14th Street.
VANCORTLANDT—Sedgwick Avenue and Linneas Street.
WASHINGTON SQUARE—Macdougall and Fourth Streets.

PUBLIC PARKS IN BROOKLYN BOROUGH.

- REDFORD—Kingston Avenue and Park Place.
BROOKLYN HEIGHTS—Furman Street.
BUSHWICK—Knickerbocker Avenue cor. Starr Street.
CANARSIE BEACH—at Canarsie.
CARROLL COURT—Carroll and Smith Streets.
CITY HALL—Junction Myrtle Avenue and Fulton Street.
CITY—Park Avenue and St. Edwards Street.

- CONCOURSE—East and West Fifth Street.
COOPER—Morgan and Metropolitan Avenues.
CUYLER—Fulton and Greene Avenues.
DYKE BEACH—Seventh Avenue and Bay Eighth Street.
FORT GREENE—Myrtle Avenue and Washington Place.
GRAVEL PIT—Ocean Parkway.
IRVING SQUARE—Halsey Street and Ocean Parkway.
LINTON—Blake Avenue and Bradford Street.
PROSPECT—Flatbush Avenue and City Line.
RED HOOK—Dwight and William Streets.
RIDGEWOOD—in 26th Ward.
SARATOGA SQUARE—Saratoga Avenue and Macon Street.
STUYVESANT—Stuyvesant Street and Broadway.
SUNSET—Seventh Avenue, 43d Street, Fifth Avenue and 41st Street.
TOMPKINS SQUARE—Lafayette and Marcy Avenues.
UNDERHILL—Underhill and Washington Avenues.
VANDERVEER—Flatbush Avenue, Avenue C and 37th Street.
WINTHROP—Monitor and Driggs Avenues.
WOODPOINT—Brooklyn Heights and Eastern Parkway.

RAILROAD STATIONS.

MANHATTAN BOROUGH.

- BALTIMORE AND OHIO—Foot Liberty Street, N. R.
BROOKLYN, BATH AND WEST END—Foot Whitehall Street.
CENTRAL R. R. OF N. J.—Foot Liberty Street, N. R.
CULVER ROUTE—Foot Whitehall Street, E. R.
DELAWARE, LACKAWANNA AND WESTERN—Foot Barclay and Christopher Streets, N. R.
LEHIGH VALLEY—Foot Cortland, Desbrosses and West 23d Streets (also Annex from foot Fulton Street, Brooklyn).
LONG ISLAND R. R.—Foot James Slip, E. R., and East 34th Street.
MORRIS AND ESSEX—Same as D., L. and W.
MONTCLAIR AND GREENWOOD—Same as Erie.
NEWARK AND NEW YORK—Same as C. R. R. of N. J.
NEW JERSEY AND NEW YORK—Same as Erie.
NEW JERSEY SOUTHERN—Foot Liberty and Whitehall Streets.
NEW YORK CENTRAL AND HUDSON RIVER—42d Street and Fourth Avenue; also depot (suburban service) at 30th Street and Tenth Avenue.
NEW YORK AND GREENWOOD LAKE—Same as Erie.
NEW YORK, LAKE ERIE AND WESTERN—Foot Chambers and West 23d Streets.
NEW YORK AND LONG BRANCH—Foot Cortland, Desbrosses and West Streets (also Annex from foot Fulton Street, Brooklyn).
NEW YORK AND NORTHERN—155th Street, corner Eighth Avenue, connecting with Sixth and Ninth Avenue "L" roads.
PENNSYLVANIA—Foot West 23d, Desbrosses and Cortland Streets (also Annex from foot Fulton Street, Brooklyn).
PHILADELPHIA AND READING.—Foot Liberty and Whitehall Streets.
STATEN ISLAND RAPID TRANSIT—Foot Whitehall Street.
WEST SHORE—Foot Franklyn and West 42d Streets.

BROOKLYN BOROUGH.

- LONG ISLAND R. R.—Flatbush and Atlantic Avenues, Bushwick Station.
PENNSYLVANIA RAILROAD—Foot Fulton Street.

STREET CAR LINES IN MANHATTAN BOROUGH.

AVENUE C—Park Avenue and 42nd Street, to foot of Chambers Street, via 42nd Street, Lexington Avenue, 36th Street, First Avenue, 23d Street, Avenue A, 17th Street, Avenue C, Third, First, Houston, West and Chambers Streets, returning via West, Charlton, Prince, Stanton and Pitt Streets, Avenue C, 18th Street, Avenue A, 23rd Street, First Avenue, 35th Street, Lexington Avenue, 42nd Street, to Park Avenue; also, through Avenue C, East Tenth and Ferry Streets.

BROADWAY CABLE—From Seventh Avenue and 59th Street, to South Ferry, via Seventh Avenue, Broadway, State and Whitehall Streets, to South Ferry; returning via Whitehall Street, Broadway, Seventh Avenue, to 59th Street; also Seventh Avenue and 53d Street, to Columbus Avenue and 100th Street, via Seventh Avenue, 53rd Street, Ninth Avenue, Columbus Avenue, to 109th Street, returning via same.

NINTH AVENUE—From Fulton Street at Broadway, via Fulton and Greenwich Streets, Ninth Avenue, Boulevard, Amsterdam Avenue, to 125th Street; returning via same, except Gansvoort and Washington Streets, instead of Greenwich Street.

NORTH AND EAST RIVER LINE—From Fulton Ferry, E. R., via Fulton, West and Cortlandt Streets, to Pennsylvania R. R. Ferry, returning via same; also, from Fulton Ferry, via Fulton, West and Barciay Streets, to North River; returning via same.

SEVENTH AVENUE—From Broadway and Canal Street, via Canal, Sullivan, West Third and Macdougall Streets, Clinton Place, Greenwich and Seventh Avenues, to 59th Street, returning via same, except West Fourth and Thompson Streets, instead of Sullivan and West Third Streets.

SIXTH AVENUE—From Broadway and Vesey Streets, via Vesey, Church, Chambers, West Broadway, Canal, Varick and Carmine Streets, Sixth Avenue, 59th Street, Columbus Avenue, Boulevard, Amsterdam Avenue, to 125th Street; returning via same, except College Place, to Vesey Street; also, from Broadway and Canal Street, to Varick Street, returning via same.

TENTH AVENUE AND 125TH STREET CABLE—From foot 125th Street and East River, via 125th Street, Manhattan Avenue, to North River, returning via same; also, from foot 125th Street and East River, via 125th Street Manhattan and Amsterdam Avenues, to 181st Street, returning via same.

THIRD AVENUE CABLE—From Post Office, via Park Row, Bowery, and Third Avenue, to Harlem River.

23D STREET—From foot West 23d Street, to foot East 23d Street, returning via same; also, from foot West 23d Street, via 23d Street, Second Avenue, 28th Street, First Avenue, 34th Street, to East River, returning via First Avenue, 29th Street, Second Avenue, 23d Street, to North River.

BLEECKER STREET AND FULTON FERRY.—From foot West 23d Street, via 23d Street, Ninth Avenue, Hudson, Bleecker, Wooster, Canal, Elm, Reade, Centre, Park Row, Beekman and South Streets, to Fulton Ferry; returning via Fulton, William, Ann, Park Row, Centre, Leonard, Elm, Canal, Greene, Bleecker, Macdougall, Fourth, 12th and Hudson Streets, Ninth Avenue, 23d Street to North River; also, foot West 23d Street, via 23d Street, Ninth Avenue, Hudson, Bleecker, Wooster, Canal, Elm, Reade and Centre Streets, to Brooklyn Bridge; returning via Centre, Leonard, Elm, Canal, Greene, Bleecker, Macdougall, Fourth, 12th and Hudson Streets, Ninth Avenue, 23d Street, to North River.

CENTRAL CROSS TOWN—From foot East 23d Street, to Christopher Street Ferry, via 23rd Street, Avenue A, 18th Street, Broadway, 14th Street, Seventh Avenue, 11th, West and Christopher Streets, returning via West and 11th Streets, Seventh Avenue, 14th Street, Union Square, 17th Street, Avenue A, 23d Street, to East River.

BELT LINE (West Side Division).—From South Ferry, via Whitehall Street, Battery Place, West Street, Tenth Avenue, 59th Street to Fifth Avenue, returning via same; (East Side Division).—From South Ferry, via Water Street, Old Slip, South, Montgomery, Jackson, Monroe, Grand, Goerck and Houston Streets, Avenue D, 14th Street, Avenue A, 23rd Street, First Avenue, 59th Street, Tenth Avenue to 53rd Street; returning via same.

CHAMBERS STREET AND GRAND STREET FERRY.—From foot Roosevelt Street, via South Street, James Slip, New Chambers and Chambers Streets, to Pavonia Ferry; returning via West, Duane and New Chambers Streets, James Slip, South Street to foot Roosevelt Street; also, from foot Grand Street, via Grand, East, Cherry, Jackson, Madison, New Chambers and Chambers Streets to Pavonia Ferry; returning via West, Duane, New Chambers, Madison, Jackson, Cherry and East Streets to Grand Street Ferry.

CHRISTOPHER AND TENTH STREET.—From Foot Christopher Street to East 10th Street Ferry, via Christopher Street Greenwich Avenue, Clinton Place, Eighth Street, St. Marks Place, Avenue A, 10th Street

to Ferry; returning via East 10th Street, Avenue A, Ninth, Stuyvesant and Eighth Streets, Clinton Place, Greenwich Avenue, 10th and West Streets to Christopher Street Ferry; also, 14th Street and Fourth Avenue to Hoboken Ferry, via 14th Street, Ninth Avenue, Gansevoort, Washington and Christopher Streets to North River returning via Christopher, Greenwich and 14th Streets to Fourth Avenue, also, from Ninth Avenue on 14th Street to foot of 14th Street, N. R.

DRY DOCK, EAST BROADWAY AND BATTERY.—From East 23rd Street and Avenue A, to Post Office, via Avenue A, 14th Street, Avenue B, 10th Street, Avenue D, Eighth, Lewis and Grand Streets, East Broadway, Park Row to Ann Street; returning via same to Columbia Street, Avenue D, 14th Street, Avenue A, to 23rd Street, Canal Street branch from foot of Grand Street, via Grand Street, East Broadway, Canal, Walker, North Moore and Washington Streets, to foot of Cortlandt Street; returning via Greenwich Avenue, Beach, Lispenard and Canal Streets, to Grand Street Ferry, East 34th Street branch from foot 34th Street to Post Office, via 34th Street, First Avenue, 14th Street, Avenue B, Second and Essex Streets, East Broadway, Park Row to Ann Street; returning via Park Row, East Broadway, Clinton Place, Avenue B, 14th Street, First Avenue, 34th Street to 34th Street Ferry; Desbrosses Street Ferry; from Grand Street Ferry, via Grand, Sullivan, Vestry and Greenwich Streets to Desbrosses Street Ferry, returning via same.

42ND AND GRAND STREET FERRY.—From foot West 42nd Street, via 42nd Street, 10th Avenue, 34th Street, Broadway, 23rd Street, Fourth Avenue, 14th Street, Avenue A, Houston, Cannon and Grand Streets to East River; returning via same except from Grand Street, via Goerck, Houston and Second Streets to Avenue A; also from West 34th Street, via Sixth Avenue, 23rd Street to Fourth Avenue, returning via same.

42ND STREET MANHATTANVILLE AND ST. NICHOLAS AVENUE.—From foot East 34th Street, to Weehawken Ferry, via 34th Street, First Avenue, 42nd Street to North River, returning via same, also, from foot East 34th Street, via 34th Street, First Avenue, 42nd Street, Seventh Avenue, Long Acre Square, Broadway, Columbus Circle, Boulevard, 125th and Manhattan Streets to Fort Lee Ferry returning via same; also, from Pleasant Avenue, 110th Street, St. Nicholas Avenue, Manhattan to Fort Lee Ferry, returning via same.

METROPOLITAN CROSSTOWN.—From Grand Street Ferry, E. R., to 23d Street and North River, via Grand and Delancey Streets, Bowery,

Spring Street, West Broadway, Washington Square, Macdougall Street, Clinton Place, Greenwich and Eighth Avenues, 23d Street, to Pavonia Ferry; returning via same.

SIXTH AVENUE LINE.—From South Ferry, via Whitehall Street, Battery Place, Greenwich and Morris Streets, Trinity Place, Church and Murray Streets, West Broadway, West Third Street, Sixth Avenue, 53d Street, Ninth and Columbus Avenues, 110th Street, Eighth Avenue to 115th Street.

EIGHTH AVENUE—From Broadway and Vesey Street, via Vesey, Church, and Chambers, West Broadway, Canal and Hudson Streets, Eighth Avenue to Central Bridge; returning via same except West Broadway instead of Chambers; also branch from Canal Street, off Broadway, returning via same.

HARLEM CITY LINE (Fourth Avenue)—From Post Office to 138th Street, via Park Row, Centre and Grand Streets, Bowery, Fourth Avenue, 42d Street, Madison Avenue, to 138th Street, returning via same except Broome Street instead of Grand; also branch from East 32d Street, via Lexington Avenue, 34th Street, to Long Island R. R. Ferry, returning via same; also, from Astoria Ferry, Avenue A, 86th Street, Madison Avenue, 85th Street, Transverse Road through Central Park to Central Park West at 86th Street, returning via same.



TROLLEY RIDES.

FROM MANHATTAN BOROUGH.

TO HIGH BRIDGE, FORDHAM, BEDFORD PARK, WILLIAMSBRIDGE, WOODLAWN CEMETERY, VAN CORTLAND PARK—From East 129th Street, $4\frac{3}{4}$ miles, fare 5 cents, Union Railway Company.

MOUNT VERNON—From East 129th Street, $10\frac{1}{2}$ miles, fare 5 cents, Union Railway Company.

PELHAM HEIGHTS, PELHAM MANOR, NEW ROCHELLE—From East 129th Street $13\frac{1}{2}$ miles, fare 5 cents, Union Railway Company.

FORT HAMILTON—From New York and Brooklyn Bridge, $8\frac{3}{4}$ miles, fare 5 cents, Brooklyn Rapid Transit Company.

BATH BEACH, BENSONHURST, ULMER PARK, CONEY ISLAND—From New York and Brooklyn Bridge, $12\frac{1}{2}$ miles, fare 5 cents, Brooklyn Rapid Transit Company (via 86th Street).

GREENWOOD CEMETERY, BATH BEACH, BENSONHURST, ULMER PARK, CONEY ISLAND—From New York and Brooklyn Bridge, $12\frac{1}{2}$ miles, fare, 5 cents, Brooklyn Rapid Transit Co. (via Fifth Avenue).

CONEY ISLAND—From New York and Brooklyn Bridge, 6 miles, fare 5 cents, Coney Island and Brooklyn Rail Road.

GRAVESEND, CONEY ISLAND—From New York and Brooklyn Bridge, $12\frac{1}{2}$ miles, fare 5 cents, Brooklyn Rapid Transit Company (via Sea Beach Rail Road).

BERGEN BEACH—From New York and Brooklyn Bridge, 8 miles, fare 5 cents, Brooklyn Rapid Transit Company.

BRIGHTON BEACH—From New York and Brooklyn Bridge, 12 miles, fare 10 cents, Brooklyn Rapid Transit Company.

MANHATTAN BEACH—From Bridge and Broadway Ferries, 12 miles, fare 5 cents, Brooklyn Rapid Transit Company.

MISCELLANEOUS.

FLUSHING—From Long Island City, $9\frac{1}{4}$ miles, fare 5 cents, New York and Queen's County Rail Road.

JAMAICA, ROCKAWAY BEACH—From City Line, Brooklyn, $4\frac{1}{2}$ miles, fare 5 cents, Long Island Electric Railway.

SILVER LAKE, $1\frac{3}{4}$ miles, FORT WADSWORTH, $3\frac{1}{2}$ miles; SOUTH BEACH $4\frac{1}{2}$ miles, SAILORS' SNUG HARBOR, 1 mile, HOWLAND HOOK, $6\frac{1}{4}$ miles, from St. George, Staten Island, fare 5 cents, Staten Island Electric Rail Road.

- STAPLETON, $1\frac{3}{4}$ miles, PROHIBITION PARK, 6 miles, NEW DORP, $6\frac{1}{4}$ miles, MIDLAND BEACH, $7\frac{1}{4}$ miles, From St. George, Staten Island, fare 5 cents, Staten Island Midland Rail Road.
- FORT LEE—From Undercliff, $7\frac{1}{2}$ miles, fare 5 cents, Bergen County Traction Company.
- ENGLEWOOD—From Undercliff, $7\frac{1}{2}$ miles, fare 10 cents, Bergen County Traction Company.
- PATERSON—From Hoboken, 20 miles, fare 20 cents, New Jersey Electric Railway.
- IRVINGTON AND MILBURN—From Jersey City, 14 miles, fare 15 cents, North Jersey Street Railway.
- NEWARK—From Jersey City, 9 miles, fare 10 cents, North Jersey Street Railway.
- MONTCLAIR—From Jersey City, 10 miles, fare 6 cents, North Jersey Street Railway.
- CALDWELL—From Jersey City, 10 miles, fare 15 cents, North Jersey Street Railway.



WHOLESALE TRADE DISTRICTS.

- ARCHITECTS—Broadway and Fifth Avenue.
ARTISTS' MATERIALS—Fulton and William Streets.
BADGES and MEDALS—John, Nassau and Fulton Streets.
BANKERS—Wall, Nassau and Broad Streets.
BELTING—Chambers and Church Streets.
BICYCLES—Murray and Chambers Streets.
BLANK BOOK—William, Fulton and Duane Streets.
BOATS—South and West Streets.
BOOKS—Park Row, Fifth Avenue and Warren Street.
BOOTS and SHOES—Duane, Church and Warren Streets.
BRUSHES—Fulton, Murray and Spring Streets.
CHAMPAGNE—Beaver, Broad and Warren Streets.
CHEMICALS—Fulton, William and Pearl Streets.
CHINA and GLASS—Park Place, Murray and Warren Streets.
CIGARS—Water, Murray and Park Place.
CLOAKS and SUITS—Lispenard, Broadway and Greene Street.
CLOTHIERS—Church, Greene and Houston Streets.
COTTON GOODS—Leonard, White and Thomas Streets.
COAL—Broadway and Cortlandt Street.
CUTLERY—Chambers, Greene and Warren Streets.
DISTILLERS—Beaver, Water and Broad Streets.
DRUG IMPORTERS—Cedar, William and Gold Streets.
DRY GOODS—White, Worth and Leonard Streets.
ELECTRICAL—Liberty, Cortlandt and Broad Streets.
FERTILIZERS—Front, Maiden Lane and Pearl Street.
FIRE WORKS—Park Place, Murray and William Streets.
FRUITS—West, Washington and Park Place.
FURS—Broome, Bleeker and Mercer Streets.
FURNITURE—Canal Street, Third Avenue and 14th Street.
FLORISTS—Dey, Broadway and West 24th Street.
FLOUR—Front, West and Broad Streets.
GRAIN—Produce Exchange.
GROCERS—Greenwich, Hudson and West Broadway.
HARDWARE—Chambers, Warren and Reade Streets.

HATS and CAPS—Houston, Broadway and Wooster Street.
INK—Beekman, Pearl and Ann Streets.
INSURANCE—William, Cedar and Broadway.
IRON and STEEL—Cortlandt, John and Cliff Streets.
JEWELRY and WATCHES—Maiden Lane and Broadway.
LUMBER—East Eighth, Lewis and West 23d Streets.
MACHINERY—Liberty, Cortlandt and Dey Streets.
METALS—Pearl, Chambers and Murray Streets.
MUSICAL INSTRUMENTS—14th Street and Union Square.
NEWSPAPERS—Park Row, Nassau and Spruce Streets.
PAINTS, OILS, &C.—Maiden Lane and Fulton Street.
PHOTOGRAPHIC MATERIALS—William and Nassau Streets.
PIANOS—14th Street, Union Square and 5th Avenue.
PRODUCE—Warren, Washington and West Streets.
SADDLERS' HARDWARE—Murray and Warren Streets.
SAILMAKERS—South, West and Front Streets.
STEAM ENGINES—Liberty, Cortlandt and Dey Streets.
UMBRELLAS—Centre, Grand and Broadway.
ZINC—Wall, William and State Streets.

10222 MAF 31 1902

APR 8 1902

LIBRARY OF CONGRESS



0 000 903 714 7 