THIRTEENTH CENSUS OF THE UNITED STATES: 1910

DEPARTMENT OF COMMERCE AND LABOR

BULLETIN

BUREAU OF THE CENSUS
E. DANA DURAND, DIRECTOR

POPULATION : UNITED STATES

HA 201
1910
.A55
Copy 4

ABSTRACT OF STATISTICS OF THE NUMBER AND DISTRIBUTION OF INHABITANTS

Prepared under the supervision of WM. C. HUNT, Chief Statistician for Population

CONTENTS.

	Page.
INTRODUCTION	1
POPULATION OF THE UNITED STATES AND OF STATES AND TERRITORIES	2
Area of enumeration in 1910	2
Continental United States	2
Divisions and states	3
Apportionment of representation	6
AREA AND DENSITY OF POPULATION	8
Area	8
Population per square mile	8
CENTER OF POPULATION	10
POPULATION OF COUNTIES	12
URBAN AND RURAL POPULATION	34
Proportion urban and rural	34
Increase in urban and rural population	35
COMMUNITIES CLASSIFIED ACCORDING TO SIZE	39
Proportion in the several classes of communities	39
Growth of the several classes of urban communities	40
METROPOLITAN DISTRICTS	41
POPULATION OF INDIVIDUAL CITIES	43

PRINCIPAL TABLES.

Table 1.—Population of the United States, by divisions and states, with rank according to population, at each census: 1790–1910	4
Table 2.—Number of Members in the House of Representatives under each apportionment	7
Table 3.—Area and population of counties and equivalent subdivisions in continental United States: 1910, 1900, and 1890	12
Table 4.—Area and population of subdivisions of Alaska in 1910, Hawaii in 1910, 1900, and 1890, and Porto Rico in 1910 and 1899	32
Table 5.—Urban and rural population, and per cent urban and rural, by divisions and states: 1910, 1900, and 1890	36
Table 6.—Increase in population of urban and rural territory, by divisions and states: 1900–1910	37
Table 7.—Population of metropolitan districts: 1910 and 1900	42
Table 8.—Population of cities having, in 1910, 25,000 inhabitants or more, with per cent of increase: 1890–1910	43
Table 9.—Population of incorporated places and New England towns having, in 1910, 2,500 inhabitants or more: 1910, 1900, and 1890	45

MAPS.

Per cent of increase in total population, by states: 1900–1910	6
Population per square mile, by states: 1910	9
Center of population at each census: 1790–1910	11
Per cent of urban in total population, by states: 1910	34
Per cent of increase in urban population, by states: 1900–1910	38
Per cent of increase in rural population, by states: 1900–1910	38

INTRODUCTION.

This bulletin presents in condensed form the main results of the enumeration of the population as of the date of April 15, 1910, which relate to the number of inhabitants, and their distribution over the territory of the United States. It will be reprinted in full in the Abstract of the Thirteenth Census.

The bulletin contains the final results of the census of the population as to the number of inhabitants enumerated in each state, county, and city or incorporated place of 2,500 inhabitants or more. For the states comparative figures are given back to the first census in 1790; for counties and cities the comparison is confined to 1910, 1900, and 1890.

In connection with the population of states and cities considerable attention is given to the increase of the population, especially in the last decade. A table is also presented showing the population for apportionment purposes, which according to the Constitution excludes Indians who are not taxed.

The bulletin shows further the distribution of the population between urban and rural communities, together with the growth of population in urban and rural territory. It also further distinguishes the urban population by different classes of communities grouped according to size. The importance of the suburbs of the larger cities is shown in the calculation of what are designated metropolitan districts, including the urban population residing within approximately 10 miles of the cities having over 200,000 inhabitants.

The tabular statements of the census results on these various subjects are found in part throughout the text and in part at the end of the bulletin.

HA201 .A55 Copy 4

POPULATION OF THE UNITED STATES AND OF STATES AND TERRITORIES.

Area of enumeration in 1910.—The Thirteenth Census of the United States was taken by the Bureau of the Census as of April 15, 1910. The total area enumerated includes continental United States, the territories of Alaska and Hawaii, and Porto Rico. The enumeration also includes persons stationed abroad in the military and naval service of the Government (including civilian employees, etc.), who we specially enumerated through the cooperation of t War and Navy Departments.

The following table gives the total population fo the area enumerated in 1910. The correspondin census figures for 1900 are also given for purposes o comparison.

AREA.	1910	1900
The United States (total area of enumeration)	**93, 402, 151**	[1] **77, 256, 630**
Continental United States	91, 972, 266	75, 994, 575
Noncontiguous territory	1, 429, 885	1, 262, 055
Alaska	64, 356	63, 592
Hawaii	191, 909	154, 001
Porto Rico	1, 118, 012	[2] 953, 243
Persons in military and naval service stationed abroad	55, 608	91, 219

[1] Includes 953,243 persons enumerated in Porto Rico in 1899.
[2] According to the census of Porto Rico taken in 1899 under the direction of the War Department.

The rate of increase from 1900 to 1910 was 20.9 per cent for the total area of enumeration and 21 per cent for continental United States. It should be noted that this table does not cover all the outlying possessions of the United States. Including the population of the Philippines and other possessions, the population living under the American flag is approximately as follows:

Population of the United States and possessions.	101, 100, 000
Enumerated at the census of 1910	93, 402, 151
Philippine Islands, 1903	7, 635, 426
Guam, estimated	9, 000
Samoa, estimated	6, 100
Panama Canal Zone, estimated	50, 000

Continental United States.—The population of cor tinental United States is 91,972,266. Compared wit the population of 75,994,575 in 1900, this represent an increase during the past decade of 15,977,691, c 21 per cent. The rate of increase was slightly greate than during the preceding decade, 1890–1900, when i was 20.7 per cent.

The table following shows the population of cont nental United States as enumerated at each censu from 1790 to 1910, inclusive, together with the in crease and per cent of increase during each decade, an also adjusted percentages of increase explained in th paragraphs below.

CENSUS YEAR.	Population of continental United States.	INCREASE OVER PRECEDING CENSUS.		Adjusted percentages of increase.
		Number.	Per cent.	
1910	91, 972, 266	15, 977, 691	21. 0	21. 0
1900	75, 994. 575	13, 046, 861	20. 7	20. 7
1890	62, 947, 714	12, 791, 931	25. 5	24. 9
1880	50, 155, 783	11, 597, 412	30. 1	26. 0
1870	38, 558, 371	7, 115, 050	22. 6	26. 6
1860	31, 443, 321	8, 251, 445	35. 6	35. 6
1850	23, 191, 876	6, 122, 423	35. 9	35. 9
1840	17, 069, 453	4, 203, 433	32. 7	32. 7
1830	12, 866, 020	3, 227, 567	33. 5	33. 5
1820	9, 638, 453	2, 398, 572	33. 1	33. 1
1810	7, 239, 881	1, 931, 398	36. 4	36. 4
1800	5. 308, 483	1, 379, 269	35. 1	35. 1
1790	3, 929, 214	.....	.....	.....

In considering the changes in population as reported by the census it is to be noted that Indians and other persons in Indian Territory and on Indian reservations were enumerated for the first time in 1890, so that the figures for that census are not strictly comparable with those for 1880 and preceding censuses. To show correctly the rate of increase of population from 1880 to 1890 it is necessary to eliminate 325,464 Indians and other persons from the figures for 1890, which leaves a population of 62,622,250. This figu shows an increase over 1880 of 12,466,467, or 24 per cent.

The evidence is clear that there was a mark deficiency in the enumeration of the population in t Southern states in 1870, resulting in an understatemer of the increase from 1860 to 1870 and an overstatemei of the increase from 1870 to 1880. There is no mean of ascertaining accurately the extent of the deficiency,

D. OF D.
DEC 7 1912

but an approximate estimate of the true population in 1870 was made in the census report of 1890 (Population, Part I, pp. xi, xii, and xvi) by which the population in 1870 was placed at 39,818,449 instead of 38,558,371. Using this figure the increase of 1870 over 1860 would be 8,375,128, or 26.6 per cent, and the increase of 1880 over 1870, 10,337,334, or 26 per cent.

Summarizing, it may be said that the population of the United States showed approximately an increase of one-third during each of the seven decades from 1790 to 1860; of one-fourth during each of the three decades from 1860 to 1890; and of one-fifth during each of the last two decades, 1890 to 1900 and 1900 to 1910.

GEOGRAPHIC DIVISION AND STATE.	INCREASE,[1] 1900–1910.		INCREASE,[1] 1890–1900.	
	Number.	Per cent.	Number.	Per cent.
Continental United States	**15,977,691**	**21.0**	**13,046,861**	**20.7**
GEOGRAPHIC DIVISIONS:				
New England	960,664	17.2	891,268	19.0
Middle Atlantic	3,861,214	25.0	2,748,458	21.6
East North Central	2,265,040	14.2	2,507,276	18.6
West North Central	1,290,498	12.5	1,415,311	15.8
South Atlantic	1,751,415	16.8	1,585,558	17.9
East South Central	862,144	11.4	1,118,603	17.4
West South Central	2,252,244	34.5	1,791,307	37.8
Mountain	958,860	57.3	460,722	38.0
Pacific	1,775,612	73.5	528,358	28.0
NEW ENGLAND:				
Maine	47,905	6.9	33,380	5.0
New Hampshire	18,984	4.6	35,058	9.3
Vermont	12,315	3.6	11,219	3.4
Massachusetts	561,070	20.0	566,399	25.3
Rhode Island	114,054	26.6	83,050	24.0
Connecticut	206,336	22.7	162,162	21.7
MIDDLE ATLANTIC:				
New York	1,844,720	25.4	1,265,720	21.1
New Jersey	653,498	34.7	438,736	30.4
Pennsylvania	1,362,996	21.6	1,044,002	19.9
EAST NORTH CENTRAL:				
Ohio	609,576	14.7	485,216	13.2
Indiana	184,414	7.3	324,058	14.8
Illinois	817,041	16.9	995,198	26.0
Michigan	389,191	16.1	327,092	15.6
Wisconsin	264,818	12.8	375,712	22.2
WEST NORTH CENTRAL:				
Minnesota	324,314	18.5	441,111	33.7
Iowa	−7,082	−0.3	319,556	16.7
Missouri	186,670	6.0	427,480	16.0
North Dakota	257,910	80.8	128,163	67.1
South Dakota	182,318	45.4	52,970	15.2
Nebraska	125,914	11.8	3,644	0.3
Kansas	220,454	15.0	42,387	3.0
SOUTH ATLANTIC:				
Delaware	17,587	9.5	16,242	9.6
Maryland	107,302	9.0	145,654	14.0
District of Columbia	52,351	18.8	48,326	21.0
Virginia	207,428	11.2	198,204	12.0
West Virginia	262,319	27.4	196,006	25.7
North Carolina	312,477	16.5	275,861	17.1
South Carolina	175,084	13.1	189,167	16.4
Georgia	392,790	17.7	378,978	20.6
Florida	224,077	42.4	137,120	35.0
EAST SOUTH CENTRAL:				
Kentucky	142,731	6.6	288,539	15.5
Tennessee	164,173	8.1	253,098	14.3
Alabama	309,396	16.9	315,296	20.8
Mississippi	245,844	15.8	261,670	20.3
WEST SOUTH CENTRAL:				
Arkansas	262,885	20.0	183,353	16.3
Louisiana	274,763	19.9	263,037	23.5
Oklahoma	866,764	109.7	531,734	205.6
Texas	847,832	27.8	813,183	36.4
MOUNTAIN:				
Montana	132,724	54.5	100,405	70.3
Idaho	163,822	101.3	73,224	82.7
Wyoming	53,434	57.7	29,976	47.9
Colorado	259,324	48.0	126,451	30.6
New Mexico	131,991	67.6	35,028	21.9
Arizona	81,423	66.2	34,688	39.3
Utah	96,602	34.9	65,970	31.3
Nevada	39,540	93.4	−5,020	−10.6
PACIFIC:				
Washington	623,887	120.4	160,871	45.0
Oregon	259,229	62.7	95,832	30.2
California	892,496	60.1	271,655	22.4

[1] A minus sign (−) denotes decrease.

Divisions and states.—The population of the United States by divisions and states, with their rank according to population at each Federal census from 1790 to 1910, inclusive, is shown in Table 1, on pages 4 and 5.

The growth of the population of continental United States by divisions and states in the last 20 years is shown in the above table, while the map on page 6 shows the per cent of increase of the population in each of the states during the last decade, different rates of increase being indicated by differences in shading.

The table and map show that there are 11 states in which population has increased more than 50 per cent since 1900, as follows: Washington, Oklahoma, Idaho, Nevada, North Dakota, New Mexico, Arizona, Oregon, California, Wyoming, and Montana. Four divisions—the Pacific, Mountain, West South Central, and Middle Atlantic—increased in each of the last two decades more rapidly than the country as a whole. With one exception (the West South Central) these divisions with a high rate of increase from 1890 to 1900 grew still faster from 1900 to 1910, and divisions with a relatively low rate of growth in the former decade grew still more slowly in the latter decade.

The following table shows the per cent of the total population of continental United States in each geographic division at the censuses of 1910, 1900, 1890, and 1850, the latter being added as representing conditions shown by the first census taken after the last of the important accessions to the territory of continental United States had taken place:

GEOGRAPHIC DIVISION.	PER CENT OF TOTAL POPULATION OF CONTINENTAL UNITED STATES.			
	1910	1900	1890	1850
Continental United States	**100.0**	**100.0**	**100.0**	**100.0**
New England	7.1	7.4	7.5	11.8
Middle Atlantic	21.0	20.3	20.2	25.4
East North Central	19.8	21.0	21.4	19.5
West North Central	12.7	13.6	14.2	3.8
South Atlantic	13.3	13.7	14.1	20.2
East South Central	9.1	9.9	10.2	14.5
West South Central	9.6	8.6	7.5	4.1
Mountain	2.9	2.2	1.9	0.3
Pacific	4.6	3.2	3.0	0.5

TABLE 1.—POPULATION OF THE UNITED STATES, BY DIVISIONS AND

	GEOGRAPHIC DIVISION AND STATE.	1910		1900		1890[1]		1880		1870		1860	
		Population.	Rank.	Population.	Rank.	Population.	Rank.	Population.	Rank.	Population.	Rank.	Population.	Rank.
1	**Continental United States.**	**91,972,266**	.....	**75,994,575**	.....	**62,947,714**	.....	**50,155,783**	.....	**38,558,371**	.....	**31,443,321**	.....
	GEOGRAPHIC DIVISIONS:												
2	New England	6,552,681	VII	5,592,017	VII	4,700,749	VII	4,010,529	VI	3,487,924	VI	3,135,283	V
3	Middle Atlantic	19,315,892	I	15,454,678	II	12,706,220	II	10,496,878	II	8,810,806	II	7,458,985	I
4	East North Central	18,250,621	II	15,985,581	I	13,478,305	I	11,206,668	I	9,124,517	I	6,926,884	II
5	West North Central	11,637,921	IV	10,347,423	IV	8,932,112	III	6,157,443	IV	3,856,594	V	2,169,832	VI
6	South Atlantic	12,194,895	III	10,443,480	III	8,857,922	IV	7,597,197	III	5,853,610	III	5,364,703	III
7	East South Central	8,409,901	VI	7,547,757	V	6,429,154	V	5,585,151	V	4,404,445	IV	4,020,991	IV
8	West South Central	8,784,534	V	6,532,290	VI	4,740,983	VI	3,334,220	VII	2,029,965	VII	1,747,667	VII
9	Mountain	2,633,517	IX	1,674,657	IX	1,213,935	IX	653,119	IX	315,385	IX	174,923	IX
10	Pacific	4,192,304	VIII	2,416,692	VIII	1,888,334	VIII	1,114,578	VIII	675,125	VIII	444,053	VIII
	NEW ENGLAND:												
11	Maine	742,371	34	694,466	31	661,086	30	648,936	27	626,915	23	628,279	22
12	New Hampshire	430,572	39	411,588	37	376,530	33	346,991	31	318,300	31	326,073	27
13	Vermont	355,956	42	343,641	39	332,422	37	332,286	32	330,551	30	315,098	28
14	Massachusetts	3,366,416	6	2,805,346	7	2,238,947	6	1,783,085	7	1,457,351	7	1,231,066	7
15	Rhode Island	542,610	38	428,556	35	345,506	36	276,531	33	217,353	32	174,620	29
16	Connecticut	1,114,756	31	908,420	29	746,258	29	622,700	28	537,454	25	460,147	24
	MIDDLE ATLANTIC:												
17	New York	9,113,614	1	7,268,894	1	6,003,174	1	5,082,871	1	4,382,759	1	3,880,735	1
18	New Jersey	2,537,167	11	1,883,669	16	1,444,933	18	1,131,116	19	906,096	17	672,035	21
19	Pennsylvania	7,665,111	2	6,302,115	2	5,258,113	2	4,282,891	2	3,521,951	2	2,906,215	2
	EAST NORTH CENTRAL:												
20	Ohio	4,767,121	4	4,157,545	4	3,672,329	4	3,198,062	3	2,665,260	3	2,339,511	3
21	Indiana	2,700,876	9	2,516,462	8	2,192,404	8	1,978,301	6	1,680,637	6	1,350,428	6
22	Illinois	5,638,591	3	4,821,550	3	3,826,352	3	3,077,871	4	2,539,891	4	1,711,951	4
23	Michigan	2,810,173	8	2,420,982	9	2,093,890	9	1,636,937	9	1,184,059	13	749,113	16
24	Wisconsin	2,333,860	13	2,069,042	13	1,693,330	14	1,315,497	16	1,054,670	15	775,881	15
	WEST NORTH CENTRAL:												
25	Minnesota	2,075,708	19	1,751,394	19	1,310,283	20	780,773	26	439,706	28	172,023	30
26	Iowa	2,224,771	15	2,231,853	10	1,912,297	10	1,624,615	10	1,194,020	11	674,913	20
27	Missouri	3,293,335	7	3,106,665	5	2,679,185	5	2,168,380	5	1,721,295	5	1,182,012	8
28	North Dakota	577,056	37	319,146	40	190,983	42	[4] 135,177	40	[4] 14,181	45	[5] 4,837	42
29	South Dakota	583,888	36	401,570	38	348,600	[3] 35						
30	Nebraska	1,192,214	29	1,066,300	27	1,062,656	26	452,402	30	122,993	36	28,841	39
31	Kansas	1,690,949	22	1,470,495	22	1,428,108	19	996,096	20	364,399	29	107,206	33
	SOUTH ATLANTIC:												
32	Delaware	202,322	47	184,735	45	168,493	43	146,608	38	125,015	35	112,216	32
33	Maryland	1,295,346	27	1,188,044	26	1,042,390	27	934,943	23	780,894	20	687,049	19
34	District of Columbia	331,069	43	278,718	41	230,392	40	177,624	36	131,700	34	75,080	35
35	Virginia	2,061,612	20	1,854,184	17	1,655,980	15	1,512,565	14	1,225,163	10	1,596,318	5
36	West Virginia	1,221,119	28	958,800	28	762,794	28	618,457	29	442,014	27	.....	.....
37	North Carolina	2,206,287	16	1,893,810	15	1,617,949	16	1,399,750	15	1,071,361	14	992,622	12
38	South Carolina	1,515,400	26	1,340,316	24	1,151,149	23	995,577	21	705,606	22	703,708	18
39	Georgia	2,609,121	10	2,216,331	11	1,837,353	12	1,542,180	13	1,184,109	12	1,057,286	11
40	Florida	752,619	33	528,542	33	391,422	32	269,493	34	187,748	33	140,424	31
	EAST SOUTH CENTRAL:												
41	Kentucky	2,289,905	14	2,147,174	12	1,858,635	11	1,648,690	8	1,321,011	8	1,155,684	9
42	Tennessee	2,184,789	17	2,020,616	14	1,767,518	13	1,542,359	12	1,258,520	9	1,109,801	10
43	Alabama	2,138,093	18	1,828,697	18	1,513,401	17	1,262,505	17	996,992	16	964,201	13
44	Mississippi	1,797,114	21	1,551,270	20	1,289,600	21	1,131,597	18	827,922	18	791,305	14
	WEST SOUTH CENTRAL:												
45	Arkansas	1,574,449	25	1,311,564	25	1,128,211	24	802,525	25	484,471	26	435,450	25
46	Louisiana	1,656,388	24	1,381,625	23	1,118,588	25	939,946	22	726,915	21	708,002	17
47	Oklahoma	1,657,155	23	[6] 790,391	[7] 30	[6] 258,657	[3] 39	.....	.....	.....	.....	.....	.....
48	Texas	3,896,542	5	3,048,710	6	2,235,527	7	1,591,749	11	818,579	19	604,215	23
	MOUNTAIN:												
49	Montana	376,053	40	243,329	43	142,924	45	39,159	45	20,595	43	.....	.....
50	Idaho	325,594	45	161,772	46	88,548	46	32,610	46	14,999	44	.....	.....
51	Wyoming	145,965	48	92,531	48	62,555	48	20,789	47	9,118	47	.....	.....
52	Colorado	799,024	32	539,700	32	413,249	31	194,327	35	39,864	41	34,277	38
53	New Mexico	327,301	44	195,310	44	160,282	44	119,565	41	91,874	37	93,516	34
54	Arizona	204,354	46	122,931	47	88,243	[3] 47	40,440	44	9,658	46	.....	.....
55	Utah	373,351	41	276,749	42	210,779	41	143,963	39	86,786	39	40,273	37
56	Nevada	81,875	49	42,335	49	47,355	49	62,266	43	42,491	40	6,857	41
	PACIFIC:												
57	Washington	1,141,990	30	518,103	34	357,232	34	75,116	42	23,955	42	11,594	40
58	Oregon	672,765	35	413,536	36	317,704	38	174,768	37	90,923	38	52,465	36
59	California	2,377,549	12	1,485,053	21	1,213,398	22	864,694	24	560,247	24	379,994	26
60	**Noncontiguous territory**	**1,429,885**	.....	**1,262,055**	.....	**122,042**	.....	**33,426**	.....	.....	.....	.....	.....
61	Alaska	64,356	.....	63,592	.....	32,052	.....	[8] 33,426	.....	.....	.....	.....	.....
62	Hawaii	191,909	.....	154,001	.....	[9] 89,990	.....	.....	.....	.....	.....	.....	.....
63	Porto Rico	1,118,012	.....	[10] 953,243	.....	.....	.....	.....	.....	.....	.....	.....	.....
64	Military and naval[11]	55,608	.....	91,219	.....	.....	.....	.....	.....	.....	.....	.....	.....

[1] Includes population (325,464) of Indian Territory and Indian reservations specially enumerated in 1890, but not included in the general report on population in 1890.

[2] Includes persons (6,100 in 1840 and 5,318 in 1830) on public ships in the service of the United States, not credited to any geographic division or state.

[3] For 1890 the rank of South Dakota advances from 37 to 35 and that of Arizona from 48 to 47, when the population specially enumerated is included; and that of Oklahoma advances from 46 to 39, when the population of Indian Territory and Indian reservations specially enumerated is included.

[4] Population for that part of Dakota territory taken to form North Dakota: 1880, 36,909; 1870, 2,405; and for that part taken to form South Dakota: 1880, 98,268; 1870 11,776.

[5] Dakota territory.

[6] Includes population of Indian Territory: 1900, 392,060; 1890, 180,182.

STATES, WITH RANK ACCORDING TO POPULATION, AT EACH CENSUS: 1790–1910.

	Geographic division and state.	1850		1840		1830		1820		1810		1800		1790	
		Population.	Rank.	Population.	Rank.	Population.	Rank.	Population.	Rank.	Population.	Rank.	Population.	Rank.	Population.	Rank.
1	**Continental United States.**	23,191,876	.....	[2]17,069,453	.....	[2]12,866,020	.....	9,638,453	.....	7,239,881	.....	5,308,483	.....	3,929,214	.....
	GEOGRAPHIC DIVISIONS:														
2	New England	2,728,116	V	2,234,822	V	1,954,717	III	1,660,071	III	1,471,973	III	1,233,011	III	1,009,408	II
3	Middle Atlantic	5,898,735	I	4,526,260	I	3,587,664	II	2,699,845	II	2,014,702	II	1,402,565	II	958,632	III
4	East North Central	4,523,260	III	2,924,728	III	1,470,018	V	792,719	V	272,324	V	51,006	V	.....	.....
5	West North Central	880,335	VII	426,814	VII	140,455	VII	66,586	VII	19,783	VII	.....	.....	.....	.....
6	South Atlantic	4,679,090	II	3,925,299	II	3,645,752	I	3,061,063	I	2,674,891	I	2,286,494	I	1,851,806	I
7	East South Central	3,363,271	IV	2,575,445	IV	1,815,969	IV	1,190,489	IV	708,590	IV	335,407	IV	109,368	IV
8	West South Central	940,251	VI	449,985	VI	246,127	VI	167,680	VI	77,618	VI	.....	.....	.....	.....
9	Mountain	72,927	IX	.....	.....	.....	.....	.....	.....	.....	.....	.....	.....	.....	.....
10	Pacific	105,891	VIII	.....	.....	.....	.....	.....	.....	.....	.....	.....	.....	.....	.....
	NEW ENGLAND:														
11	Maine	583,169	16	501,793	13	399,455	12	298,335	12	228,705	14	151,719	14	96,540	11
12	New Hampshire	317,976	22	284,574	22	269,328	18	244,161	15	214,460	16	183,858	11	141,885	10
13	Vermont	314,120	23	291,948	21	280,652	17	235,981	16	217,895	15	154,465	13	85,425	12
14	Massachusetts	994,514	6	737,699	8	610,408	8	523,287	7	472,040	5	422,845	5	378,787	4
15	Rhode Island	147,545	28	108,830	24	97,199	23	83,059	20	76,931	17	69,122	16	68,825	15
16	Connecticut	370,792	21	309,978	20	297,675	16	275,248	14	261,942	9	251,002	8	237,946	8
	MIDDLE ATLANTIC:														
17	New York	3,097,394	1	2,428,921	1	1,918,608	1	1,372,812	1	959,049	2	589,051	3	340,120	5
18	New Jersey	489,555	19	373,306	18	320,823	14	277,575	13	245,562	12	211,149	10	184,139	9
19	Pennsylvania	2,311,786	2	1,724,033	2	1,348,233	2	1,049,458	3	810,091	3	602,365	2	434,373	2
	EAST NORTH CENTRAL:														
20	Ohio	1,980,329	3	1,519,467	3	937,903	4	581,434	5	230,760	13	45,365	18	.....	.....
21	Indiana	988,416	7	685,866	10	343,031	13	147,178	18	24,520	21	5,641	21	.....	.....
22	Illinois	851,470	11	476,183	14	157,445	20	55,211	24	12,282	24	.....	.....	.....	.....
23	Michigan	397,654	20	212,267	23	31,639	27	8,896	27	4,762	25	.....	.....	.....	.....
24	Wisconsin	305,391	24	30,945	30	.....	.....	.....	.....	.....	.....	.....	.....	.....	.....
	WEST NORTH CENTRAL:														
25	Minnesota	6,077	36	.....	.....	.....	.....	.....	.....	.....	.....	.....	.....	.....	.....
26	Iowa	192,214	27	43,112	29	.....	.....	.....	.....	.....	.....	.....	.....	.....	.....
27	Missouri	682,044	13	383,702	16	140,455	21	66,586	23	19,783	23	.....	.....	.....	.....
28	North Dakota	.....	.....	.....	.....	.....	.....	.....	.....	.....	.....	.....	.....	.....	.....
29	South Dakota	.....	.....	.....	.....	.....	.....	.....	.....	.....	.....	.....	.....	.....	.....
30	Nebraska	.....	.....	.....	.....	.....	.....	.....	.....	.....	.....	.....	.....	.....	.....
31	Kansas	.....	.....	.....	.....	.....	.....	.....	.....	.....	.....	.....	.....	.....	.....
	SOUTH ATLANTIC:														
32	Delaware	91,532	30	78,085	26	76,748	24	72,749	22	72,674	19	64,273	17	59,096	16
33	Maryland	583,034	17	470,019	15	447,040	11	407,350	10	380,546	8	341,548	7	319,728	6
34	Dist. of Columbia	51,687	33	43,712	28	39,834	25	33,039	25	24,023	22	14,093	19	.....	.....
35	Virginia	1,421,661	4	1,239,797	4	1,211,405	3	1,065,366	2	974,600	1	880,200	1	747,610	1
36	West Virginia	.....	.....	.....	.....	.....	.....	.....	.....	.....	.....	.....	.....	.....	.....
37	North Carolina	869,039	10	753,419	7	737,987	5	638,829	4	555,500	4	478,103	4	393,751	3
38	South Carolina	668,507	14	594,398	11	581,185	9	502,741	8	415,115	6	345,591	6	249,073	7
39	Georgia	906,185	9	691,392	9	516,823	10	340,989	11	252,433	11	162,686	12	82,548	13
40	Florida	87,445	31	54,477	27	34,730	26	.....	.....	.....	.....	.....	.....	.....	.....
	EAST SOUTH CENTRAL:														
41	Kentucky	982,405	8	779,828	6	687,917	6	564,317	6	406,511	7	220,955	9	73,677	14
42	Tennessee	1,002,717	5	829,210	5	681,904	7	422,823	9	261,727	10	105,602	15	35,691	17
43	Alabama	771,623	12	590,756	12	309,527	15	127,901	19	.....	.....	.....	.....	.....	.....
44	Mississippi	606,526	15	375,651	17	136,621	22	75,448	21	40,352	20	8,850	20	.....	.....
	WEST SOUTH CENTRAL:														
45	Arkansas	209,897	26	97,574	25	30,388	28	14,273	26	1,062	26	.....	.....	.....	.....
46	Louisiana	517,762	18	352,411	19	215,739	19	153,407	17	76,556	18	.....	.....	.....	.....
47	Oklahoma	.....	.....	.....	.....	.....	.....	.....	.....	.....	.....	.....	.....	.....	.....
48	Texas	212,592	25	.....	.....	.....	.....	.....	.....	.....	.....	.....	.....	.....	.....
	MOUNTAIN:														
49	Montana	.....	.....	.....	.....	.....	.....	.....	.....	.....	.....	.....	.....	.....	.....
50	Idaho	.....	.....	.....	.....	.....	.....	.....	.....	.....	.....	.....	.....	.....	.....
51	Wyoming	.....	.....	.....	.....	.....	.....	.....	.....	.....	.....	.....	.....	.....	.....
52	Colorado	.....	.....	.....	.....	.....	.....	.....	.....	.....	.....	.....	.....	.....	.....
53	New Mexico	61,547	32	.....	.....	.....	.....	.....	.....	.....	.....	.....	.....	.....	.....
54	Arizona	.....	.....	.....	.....	.....	.....	.....	.....	.....	.....	.....	.....	.....	.....
55	Utah	11,380	35	.....	.....	.....	.....	.....	.....	.....	.....	.....	.....	.....	.....
56	Nevada	.....	.....	.....	.....	.....	.....	.....	.....	.....	.....	.....	.....	.....	.....
	PACIFIC:														
57	Washington	.....	.....	.....	.....	.....	.....	.....	.....	.....	.....	.....	.....	.....	.....
58	Oregon	13,294	34	.....	.....	.....	.....	.....	.....	.....	.....	.....	.....	.....	.....
59	California	92,597	29	.....	.....	.....	.....	.....	.....	.....	.....	.....	.....	.....	.....
60	**Noncontiguous territory.**	.....	.....	.....	.....	.....	.....	.....	.....	.....	.....	.....	.....	.....	.....
61	Alaska	.....	.....	.....	.....	.....	.....	.....	.....	.....	.....	.....	.....	.....	.....
62	Hawaii	.....	.....	.....	.....	.....	.....	.....	.....	.....	.....	.....	.....	.....	.....
63	Porto Rico	.....	.....	.....	.....	.....	.....	.....	.....	.....	.....	.....	.....	.....	.....
64	Military and naval [11]	.....	.....	.....	.....	.....	.....	.....	.....	.....	.....	.....	.....	.....	.....

[7] The territory of Oklahoma in 1900 ranked 38 and Indian Territory 39. The rank for 1900 includes the population of Indian Territory with that of Oklahoma.

[8] Alaska was specially enumerated under the law, but the population was not included in the general report on population in 1880.

[9] According to the census taken as of Dec. 28, 1890, under the direction of the Hawaiian Government.

[10] According to the census of Porto Rico taken in 1899 under the direction of the War Department.

[11] Persons in the military and naval service of the United States (including civilian employees, etc.) stationed abroad, not credited to any state or territory.

PER CENT OF INCREASE IN TOTAL POPULATION, BY STATES: 1900–1910.

Apportionment of representation.—The following table gives for 1910 the population of each state, exclusive of Indians not taxed, who, according to the Constitution, are not to be included in the population forming the basis of the apportionment of representatives among the several states. The population of Arizona and New Mexico is not included in the main table but is added as an appendix. These territories had not yet become states when the apportionment act of 1911 was passed, though provision for their representation was made in the act. Now that they have been admitted as states the total apportionment population of the states, exclusive of Indians not taxed, and not counting the District of Columbia, is 91,569,325.

STATE.	Total population, 1910.	Indians not taxed, 1910.	Population basis of apportionment.
Alabama	2,138,093	.....	2,138,093
Arkansas	1,574,449	.....	1,574,449
California	2,377,549	988	2,376,561
Colorado	799,024	452	798,572
Connecticut	1,114,756	.....	1,114,756
Delaware	202,322	.....	202,322
Florida	752,619	.....	752,619
Georgia	2,609,121	.....	2,609,121
Idaho	325,594	2,154	323,440
Illinois	5,638,591	.....	5,638,591
Indiana	2,700,876	.....	2,700,876
Iowa	2,224,771	.....	2,224,771
Kansas	1,690,949	.....	1,690,949
Kentucky	2,289,905	.....	2,289,905
Louisiana	1,656,388	.....	1,656,388
Maine	742,371	.....	742,371
Maryland	1,295,346	.....	1,295,346
Massachusetts	3,366,416	.....	3,366,416
Michigan	2,810,173	.....	2,810,173
Minnesota	2,075,708	1,332	2,074,376
Mississippi	1,797,114	.....	1,797,114
Missouri	3,293,335	.....	3,293,335
Montana	376,053	9,715	366,338
Nebraska	1,192,214	.....	1,192,214
Nevada	81,875	1,582	80,293
New Hampshire	430,572	.....	430,572
New Jersey	2,537,167	.....	2,537,167
New York	9,113,614	4,680	9,108,934
North Carolina	2,206,287	.....	2,206,287
North Dakota	577,056	2,653	574,403
Ohio	4,767,121	.....	4,767,121
Oklahoma	1,657,155	.....	1,657,155
Oregon	672,765	.....	672,765
Pennsylvania	7,665,111	.....	7,665,111
Rhode Island	542,610	.....	542,610
South Carolina	1,515,400	.....	1,515,400
South Dakota	583,888	8,212	575,676
Tennessee	2,184,789	.....	2,184,789
Texas	3,896,542	.....	3,896,542
Utah	373,351	1,487	371,864
Vermont	355,956	.....	355,956
Virginia	2,061,612	.....	2,061,612
Washington	1,141,990	1,856	1,140,134
West Virginia	1,221,119	.....	1,221,119
Wisconsin	2,333,860	1,007	2,332,853
Wyoming	145,965	1,307	144,658
Total for 46 states	91,109,542	37,425	91,072,117
Arizona	204,354	24,129	180,225
New Mexico	327,301	10,318	316,983
Total, including Arizona and New Mexico	91,641,197	71,872	91,569,325
District of Columbia	331,069	.....	.....
Total for continental United States	91,972,266	.....	.....

As the count of population is made primarily for the purpose of fixing the membership of the House of Representatives, under the provisions of section 2 of Article I of the Constitution, as modified by section 2 of Article XIV of the Amendments, a statement is given in Table 2 of the number of Representatives assigned to each of the states under the several apportionment acts from the formation of the Government to the present time.

The membership of the House of Representatives was originally fixed at 65, under the provisions of section 2 of Article I of the Constitution.

The apportionments of Representatives in Congress, under the first six censuses—1790 to 1840, inclusive—were made by Congress, each by a separate act.

The law for taking the census of 1850 (act of May 23, 1850, 9 Stat. L., 428), which was intended to be permanent, presented a rule of apportionment, fixed the number of members of the House at 233, and directed the Secretary of the Interior thereafter to make the apportionment. The apportionment under the census of 1860 was also made under this law, but Congress, on March 4, 1862, fixed the total number of members at 241, and the Secretary of the Interior apportioned the new quotas to the states.

The apportionments from and after the census of 1870 were made by Congress, each by a separate act; hence it may be assumed that the power conferred on the Secretary of the Interior by the act of May 23, 1850, was repealed by implication.

TABLE 2.—NUMBER OF MEMBERS IN THE HOUSE OF REPRESENTATIVES UNDER EACH APPORTIONMENT.

STATE.	1910	1900	1890	1880	1870 [1]	1860 [2]	1850 [3]	1840	1830	1820	1810	1800	1790	1789
Total under apportionment act	435	386	356	325	292	241	234	223	240	213	181	141	105	65
Assigned to new states after apportionment	.....	5	1	7	1	2	3	9	2	.....	5	1	1	.....
Alabama	10	9	9	8	8	6	7	7	5	3	[4] 1	.....	.....	.....
Arizona	[5] 1	.....	.....	.....	.....	.....	.....	.....	.....	.....	.....	.....	.....	.....
Arkansas	7	7	6	5	4	3	2	1	[4] 1	.....	.....	.....	.....	.....
California	11	8	7	6	4	3	2	[4] 2	.....	.....	.....	.....	.....	.....
Colorado	4	3	2	1	[4] 1	.....	.....	.....	.....	.....	.....	.....	.....	.....
Connecticut	5	5	4	4	4	4	4	4	6	6	7	7	7	5
Delaware	1	1	1	1	1	1	1	1	1	1	2	1	1	1
Florida	4	3	2	2	2	1	1	[4] 1	.....	.....	.....	.....	.....	.....
Georgia	12	11	11	10	9	7	8	8	9	7	6	4	2	3
Idaho	2	1	1	[4] 1	.....	.....	.....	.....	.....	.....	.....	.....	.....	.....
Illinois	27	25	22	20	19	14	9	7	3	1	[4] 1	.....	.....	.....
Indiana	13	13	13	13	13	11	11	10	7	3	[4] 1	.....	.....	.....
Iowa	11	11	11	11	9	6	2	[4] 2	.....	.....	.....	.....	.....	.....
Kansas	8	8	8	7	3	1	.....	.....	.....	.....	.....	.....	.....	.....
Kentucky	11	11	11	11	10	9	10	10	13	12	10	6	2	.....
Louisiana	8	7	6	6	6	5	4	4	3	3	[4] 1	.....	.....	.....
Maine	4	4	4	4	5	5	6	7	8	7	[6] 7	.....	.....	.....
Maryland	6	6	6	6	6	5	6	6	8	9	9	9	8	6
Massachusetts	16	14	13	12	11	10	11	10	12	13	13	17	14	8
Michigan	13	12	12	11	9	6	4	3	[4] 1	.....	.....	.....	.....	.....
Minnesota	10	9	7	5	3	2	[4] 2	.....	.....	.....	.....	.....	.....	.....
Mississippi	8	8	7	7	6	5	5	4	2	1	[4] 1	.....	.....	.....
Missouri	16	16	15	14	13	9	7	5	2	1	.....	.....	.....	.....
Montana	2	1	1	[4] 1	.....	.....	.....	.....	.....	.....	.....	.....	.....	.....
Nebraska	6	6	6	3	1	[4] 1	.....	.....	.....	.....	.....	.....	.....	.....
Nevada	1	1	1	1	1	[4] 1	.....	.....	.....	.....	.....	.....	.....	.....
New Hampshire	2	2	2	2	3	3	3	4	5	6	6	5	4	3
New Jersey	12	10	8	7	7	5	5	5	6	6	6	6	5	4
New Mexico	[5] 1	.....	.....	.....	.....	.....	.....	.....	.....	.....	.....	.....	.....	.....
New York	43	37	34	34	33	31	33	34	40	34	27	17	10	6
North Carolina	10	10	9	9	8	7	8	9	13	13	13	12	10	5
North Dakota	3	2	1	[4] 1	.....	.....	.....	.....	.....	.....	.....	.....	.....	.....
Ohio	22	21	21	21	20	19	21	21	19	14	6	[4] 1	.....	.....
Oklahoma	8	[4] 5	.....	.....	.....	.....	.....	.....	.....	.....	.....	.....	.....	.....
Oregon	3	2	2	1	1	1	[4] 1	.....	.....	.....	.....	.....	.....	.....
Pennsylvania	36	32	30	28	27	24	25	24	28	26	23	18	13	8
Rhode Island	3	2	2	2	2	2	2	2	2	2	2	2	2	1
South Carolina	7	7	7	7	5	4	6	7	9	9	9	8	6	5
South Dakota	3	2	2	[4] 2	.....	.....	.....	.....	.....	.....	.....	.....	.....	.....
Tennessee	10	10	10	10	10	8	10	11	13	9	6	3	[4] 1	.....
Texas	18	16	13	11	6	4	2	[4] 2	.....	.....	.....	.....	.....	.....
Utah	2	1	[4] 1	.....	.....	.....	.....	.....	.....	.....	.....	.....	.....	.....
Vermont	2	2	2	2	3	3	3	4	5	5	6	4	2	.....
Virginia	10	10	10	10	9	11	13	15	21	22	23	22	19	10
Washington	5	3	2	[4] 1	.....	.....	.....	.....	.....	.....	.....	.....	.....	.....
West Virginia	6	5	4	4	3	.....	.....	.....	.....	.....	.....	.....	.....	.....
Wisconsin	11	11	10	9	8	6	3	[4] 2	.....	.....	.....	.....	.....	.....
Wyoming	1	1	1	[4] 1	.....	.....	.....	.....	.....	.....	.....	.....	.....	.....

[1] Membership originally fixed at 283, but increased by act of May 30, 1872, to 292 (17 Stat. L., 192).
[2] Membership increased from 233 to 241 by act of Mar. 4, 1862 (12 Stat. L., 353).
[3] Membership increased from 233 to 234 by act of July 30, 1852 (10 Stat. L., 25).
[4] Assigned after apportionment.
[5] Included in apportionment act in anticipation of becoming a state.
[6] Included in the 20 members originally assigned to Massachusetts, but credited to Maine, after its admission as a state, Mar. 15, 1820 (3 Stat. L., 555).

DATES OF APPORTIONMENT ACTS AND RATIO OF POPULATION TO EACH REPRESENTATIVE.

CENSUS.	Date of apportionment act.	Ratio.	CENSUS.	Date of apportionment act.	Ratio.
1910	Aug. 8, 1911 (37 Stat. L., 13)	211,877	1840	June 25, 1842 (5 Stat. L., 491)	70,680
1900	Jan. 16, 1901 (31 Stat. L., 733)	194,182	1830	May 22, 1832 (4 Stat. L., 516)	47,700
1890	Feb. 7, 1891 (26 Stat. L., 735)	173,901	1820	Mar. 7, 1822 (3 Stat. L., 651)	40,000
1880	Feb. 25, 1882 (22 Stat. L., 5)	151,911	1810	Dec. 21, 1811 (2 Stat. L., 669)	35,000
1870	Feb. 2, 1872 (17 Stat. L., 28)	131,425	1800	Jan. 14, 1802 (2 Stat. L., 128)	33,000
1860	May 23, 1850 (9 Stat. L., 428–432)	127,381	1790	Apr. 14, 1792 (1 Stat. L., 253)	33,000
1850	May 23, 1850 (9 Stat. L., 428–432)	93,423	.....	Constitution, 1789	30,000

AREA AND DENSITY OF POPULATION.

Area.—At the First Census, in 1790, the United States comprised substantially the territory between the Atlantic Ocean and the Mississippi River except Florida, representing a gross area (land and water surface) of 892,135 square miles. The United States, with its outlying possessions, now comprises a gross area of 3,743,306 square miles, or more than four times the area in 1790. The successive accessions of territory were as follows:

ACCESSION.	Gross area in square miles.	ACCESSION.	Gross area in square miles.
Continental U. S.	**3,026,789**	**Outlying possessions**	**716,517**
Area of U. S. in 1790[1]	892,135	Alaska, 1867	590,884
Louisiana Purchase, 1803	827,987	Hawaii, 1898	6,449
Florida, 1819	58,666	Philippine Islands, 1899	115,026
Territory gained through Treaty with Spain, 1819	13,435	Porto Rico, 1899	3,435
Texas, 1845	389,166	Guam, 1899	210
Oregon, 1846	286,541	Samoa, 1900	77
Mexican Cession, 1848	529,189	Panama Canal Zone, 1904	436
Gadsden Purchase, 1853	29,670		

[1] Includes the drainage basin of the Red River of the North, not a part of any acquisition, but previously considered a part of the Louisiana Purchase.

The area in 1910, by states, is as follows:

STATE.	Rank in gross area.	AREA IN SQUARE MILES.		
		Gross.	Land.	Water.[1]
Continental United States	.....	**3,026,789**	**2,973,890**	**52,899**
Texas	1	265,896	262,398	3,498
California	2	158,297	155,652	2,645
Montana	3	146,997	146,201	796
New Mexico	4	122,634	122,503	131
Arizona	5	113,956	113,810	146
Nevada	6	110,690	109,821	869
Colorado	7	103,948	103,658	290
Wyoming	8	97,914	97,594	320
Oregon	9	96,699	95,607	1,092
Utah	10	84,990	82,184	2,806
Minnesota	11	84,682	80,858	3,824
Idaho	12	83,888	83,354	534
Kansas	13	82,158	81,774	384
South Dakota	14	77,615	76,868	747
Nebraska	15	77,520	76,808	712
North Dakota	16	70,837	70,183	654
Oklahoma	17	70,057	69,414	643
Missouri	18	69,420	68,727	693
Washington	19	69,127	66,836	2,291
Georgia	20	59,265	58,725	540
Florida	21	58,666	54,861	3,805
Michigan	22	57,980	57,480	500
Illinois	23	56,665	56,043	622
Iowa	24	56,147	55,586	561
Wisconsin	25	56,066	55,256	810
Arkansas	26	53,335	52,525	810
North Carolina	27	52,426	48,740	3,686
Alabama	28	51,998	51,279	719
New York	29	49,204	47,654	1,550
Louisiana	30	48,506	45,409	3,097
Mississippi	31	46,865	46,362	503
Pennsylvania	32	45,126	44,832	294
Virginia	33	42,627	40,262	2,365
Tennessee	34	42,022	41,687	335
Ohio	35	41,040	40,740	300
Kentucky	36	40,598	40,181	417
Indiana	37	36,354	36,045	309
Maine	38	33,040	29,895	3,145
South Carolina	39	30,989	30,495	494
West Virginia	40	24,170	24,022	148
Maryland	41	12,327	9,941	2,386
Vermont	42	9,564	9,124	440
New Hampshire	43	9,341	9,031	310
Massachusetts	44	8,266	8,039	227
New Jersey	45	8,224	7,514	710
Connecticut	46	4,965	4,820	145
Delaware	47	2,370	1,965	405
Rhode Island	48	1,248	1,067	181
District of Columbia	49	70	60	10

[1] Does not include the water surface of the oceans, the Gulf of Mexico, or the Great Lakes, lying within the jurisdiction of the United States.

Population per square mile.—The following summary shows, for continental United States, the total population, land area in square miles, and population per square mile of land area, at each census since 1790:

CENSUS YEAR.	Population of continental United States.	Land area in square miles.	Population per square mile.
1910	91,972,266	2,973,890	30.9
1900	75,994,575	2,974,159	25.6
1890	62,947,714	2,973,965	21.2
1880	50,155,783	2,973,965	16.9
1870	38,558,371	2,973,965	13.0
1860	31,443,321	2,973,965	10.6
1850	23,191,876	2,944,337	7.9
1840	17,069,453	1,753,588	9.7
1830	12,866,020	1,753,588	7.3
1820	9,638,453	1,753,588	5.5
1810	7,239,881	1,685,865	4.3
1800	5,308,483	867,980	6.1
1790	3,929,214	867,980	4.5

According to the census of 1910, there are in continental United States, on the average, 30.9 inhabitants to each square mile of land area, or nearly seven times the number per square mile shown for the much smaller area of 1790, and nearly three times the number shown for 1860. The decrease in the average number of inhabitants per square mile at the censuses of 1810 and 1850 was due in each case to large accessions of thinly populated territory during the preceding decade.

The relative density of population of each state of continental United States in 1910 is exhibited by the map on the opposite page, while the table shows, for each state, the population and land area in 1910 and the population per square mile at each of the last three censuses.

In the order of density of population the nine geographic divisions rank as follows: Middle Atlantic, 193.2 inhabitants per square mile; New England, 105.7; East North Central, 74.3; East South Central, 46.8; South Atlantic, 45.3; West North Central, 22.8; West South Central, 20.4; Pacific, 13.2; Mountain, 3.1.

Aside from the District of Columbia there are 10 states in which there was in 1910 a population per square mile of more than 100. These states, in the order of density are as follows: Rhode Island, Massachusetts, New Jersey, Connecticut, New York, Pennsylvania, Maryland, Ohio, Delaware, and Illinois.

There are 16 states which have, on the average, less than 18 inhabitants to the square mile. Eight of these states are in the Mountain division (comprising its entire area), 3 in the Pacific division (comprising its entire area), 3 in the West North Central division, 1 in the West South Central division, and 1 in the South Atlantic division.

Among the outlying possessions Alaska has an average density of only 0.1 per square mile; Hawaii, 29.8, about that of Arkansas; and Porto Rico, 325.5, or greater than that of any state of continental United States except Rhode Island, Massachusetts, and New Jersey.

POPULATION PER SQUARE MILE, BY STATES: 1910.

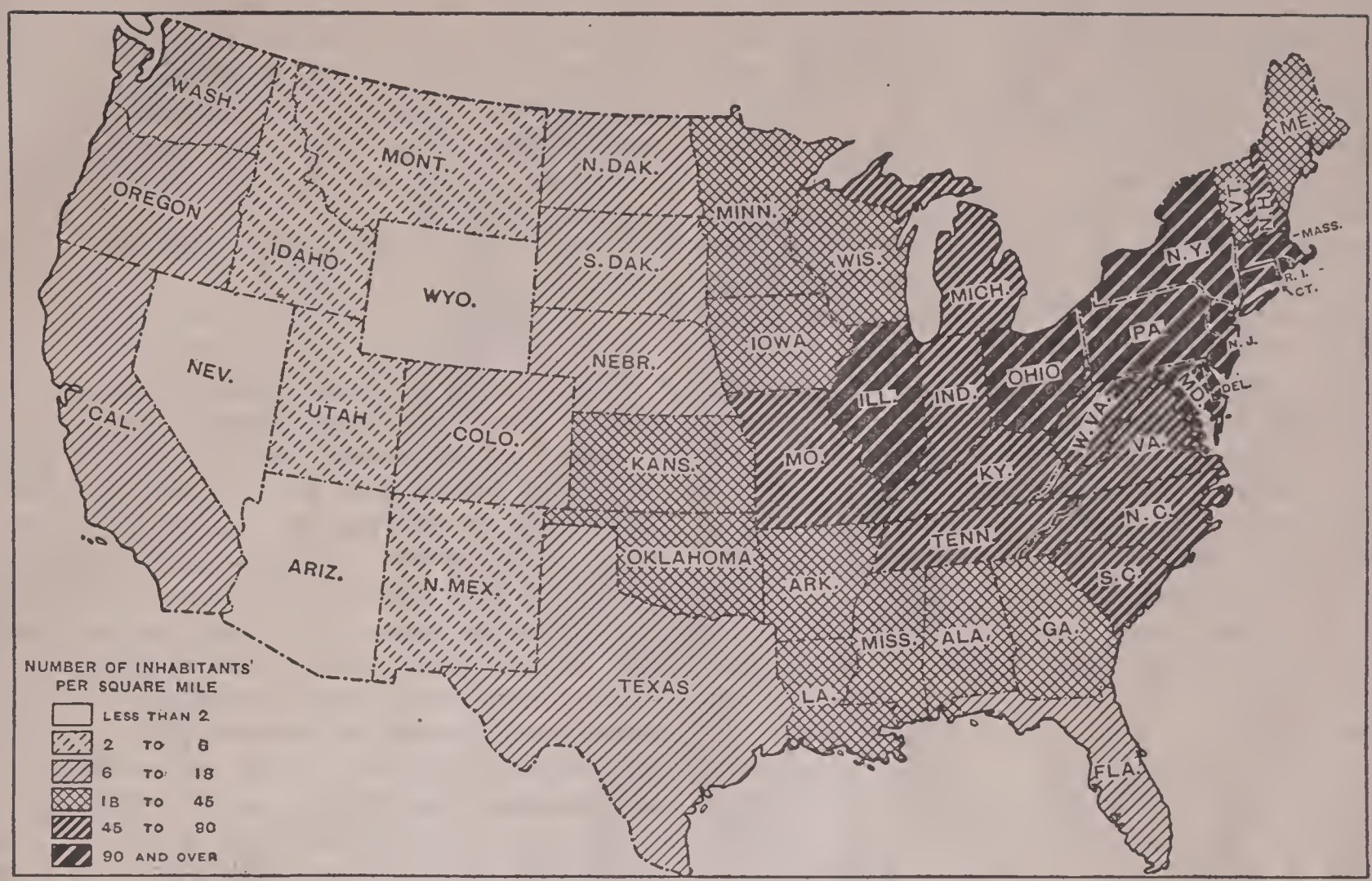

GEOGRAPHIC DIVISION AND STATE.	Population, 1910	Land area in square miles, 1910	POPULATION PER SQUARE MILE. 1910	1900	1890
Continental United States.	**91,972,266**	**2,973,890**	**30.9**	**25.6**	**21.2**
GEOGRAPHIC DIVISIONS:					
New England	6,552,681	61,976	105.7	90.2	75.8
Middle Atlantic	19,315,892	100,000	193.2	154.5	127.1
East North Central	18,250,621	245,564	74.3	65.2	54.9
West North Central	11,637,921	510,804	22.8	20.3	17.5
South Atlantic	12,194,895	269,071	45.3	38.8	32.9
East South Central	8,409,901	179,509	46.8	42.0	35.8
West South Central	8,784,534	429,746	20.4	15.2	11.0
Mountain	2,633,517	859,125	3.1	1.9	1.4
Pacific	4,192,304	318,095	13.2	7.6	5.9
NEW ENGLAND:					
Maine	742,371	29,895	24.8	23.2	22.1
New Hampshire	430,572	9,031	47.7	45.6	41.7
Vermont	355,956	9,124	39.0	37.7	36.4
Massachusetts	3,366,416	8,039	418.8	349.0	278.5
Rhode Island	542,610	1,067	508.5	401.6	323.8
Connecticut	1,114,756	4,820	231.3	188.5	154.8
MIDDLE ATLANTIC:					
New York	9,113,614	47,654	191.2	152.5	126.0
New Jersey	2,537,167	7,514	337.7	250.7	192.3
Pennsylvania	7,665,111	44,832	171.0	140.6	117.3
EAST NORTH CENTRAL:					
Ohio	4,767,121	40,740	117.0	102.1	90.1
Indiana	2,700,876	36,045	74.9	70.1	61.1
Illinois	5,638,591	56,043	100.6	86.1	68.3
Michigan	2,810,173	57,480	48.9	42.1	36.4
Wisconsin	2,333,860	55,256	42.2	37.4	30.6
WEST NORTH CENTRAL:					
Minnesota	2,075,708	80,858	25.7	21.7	16.2
Iowa	2,224,771	55,586	40.0	40.2	34.4
Missouri	3,293,335	68,727	47.9	45.2	39.0
North Dakota	577,056	70,183	8.2	4.5	2.7
South Dakota	583,888	76,868	7.6	5.2	4.5
Nebraska	1,192,214	76,808	15.5	13.9	13.8
Kansas	1,690,949	81,774	20.7	18.0	17.5

GEOGRAPHIC DIVISION AND STATE.	Population, 1910	Land area in square miles, 1910	POPULATION PER SQUARE MILE. 1910	1900	1890
SOUTH ATLANTIC:					
Delaware	202,322	1,965	103.0	94.0	85.7
Maryland	1,295,346	9,941	130.3	119.5	104.9
District of Columbia	331,069	60	5,517.8	4,645.3	3,972.3
Virginia	2,061,612	40,262	51.2	46.1	41.1
West Virginia	1,221,119	24,022	50.8	39.9	31.8
North Carolina	2,206,287	48,740	45.3	38.9	33.2
South Carolina	1,515,400	30,495	49.7	44.0	37.7
Georgia	2,609,121	58,725	44.4	37.7	31.3
Florida	752,619	54,861	13.7	9.6	7.1
EAST SOUTH CENTRAL:					
Kentucky	2,289,905	40,181	57.0	53.4	46.3
Tennessee	2,184,789	41,687	52.4	48.5	42.4
Alabama	2,138,093	51,279	41.7	35.7	29.5
Mississippi	1,797,114	46,362	38.8	33.5	27.8
WEST SOUTH CENTRAL:					
Arkansas	1,574,449	52,525	30.0	25.0	21.5
Louisiana	1,656,388	45,409	36.5	30.4	24.6
Oklahoma	1,657,155	69,414	23.9	11.4	3.7
Texas	3,896,542	262,398	14.8	11.6	8.5
MOUNTAIN:					
Montana	376,053	146,201	2.6	1.7	1.0
Idaho	325,594	83,354	3.9	1.9	1.1
Wyoming	145,965	97,594	1.5	0.9	0.6
Colorado	799,024	103,658	7.7	5.2	4.0
New Mexico	327,301	122,503	2.7	1.6	1.3
Arizona	204,354	113,810	1.8	1.1	0.8
Utah	373,351	82,184	4.5	3.4	2.6
Nevada	81,875	109,821	0.7	0.4	0.4
PACIFIC:					
Washington	1,141,990	66,836	17.1	7.8	5.3
Oregon	672,765	95,607	7.0	4.3	3.3
California	2,377,549	155,652	15.3	9.5	7.8

CENTER OF POPULATION.

On the basis of the Thirteenth Census returns the center of population and the median point for continental United States have been determined for April 15, 1910. In these calculations no account is taken of the territory and population of Alaska and of other noncontiguous territory.

The center is often understood to be the point of intersection of a north and south line which divides the population equally, with an east and west line which likewise divides it equally. This point of intersection is, in a certain sense, a center of population; it is here, however, designated the median point to distinguish it from the point technically defined as the center.

The character of these two points may be made clear through a physical analogy. The center of population may be said to represent the center of gravity of the population. If the surface of the United States be considered as a rigid plane without weight, capable of sustaining the population distributed thereon, individuals being assumed to be of equal weight, and each, therefore, to exert a pressure on any supporting pivotal point directly proportional to his distance from the point, the pivotal point on which the plane balances would, of course, be its center of gravity; and this is the point referred to by the term "center of population," as used in this bulletin. In determining the median point distance is not taken into account, and the location of the units of population is considered only in relation to the intersecting median lines—as being north or south of the median parallel and east or west of the median meridian. Extensive changes in the geographic distribution of the population may take place without affecting the median point, whereas the center of population responds to the slightest population change in any section of the country.

At the Thirteenth Census the center of population was in the following position:

Latitude..... 39° 10′ 12″ N.
Longitude..... 86° 32′ 20″ W.

This point is in southern Indiana, in the western part of Bloomington city, Monroe County.

During the last decade, 1900 to 1910, the center of population moved west 43′ 26″, approximately 39 miles, while its northward movement was only 36″, or approximately seven-tenths of a mile. The westward movement from 1900 to 1910 was nearly three times as great as that from 1890 to 1900, but was less than that for any decade between 1840 and 1890.

The closeness with which the center of population throughout its westward movement has clung to the thirty-ninth parallel of latitude is remarkable. The total westward movement since 1790 is 557 miles.

The following table and the map on page 11 show the location of the center of population and its proximity to important towns at each successive Federal census, and its westward advance during each decade since 1790.

CENSUS YEAR.	LOCATION.						APPROXIMATE LOCATION BY IMPORTANT TOWNS.	MOVEMENT IN MILES DURING PRECEDING DECADE.			
	North latitude.			West longitude.				From point to point in direct line.	Westward.	Northward.	Southward.
	°	′	″	°	′	″					
1790	39	16	30	76	11	12	23 miles east of Baltimore, Md	.....	.....	.....	.....
1800	39	16	6	76	56	30	18 miles west of Baltimore, Md	40.6	40.6	.....	0.5
1810	39	11	30	77	37	12	40 miles northwest by west of Washington, D. C.	36.9	36.5	.....	5.3
1820	39	5	42	78	33	0	16 miles north of Woodstock, Va	50.5	50.1	.....	6.7
1830	38	57	54	79	16	54	19 miles west-southwest of Moorefield, W. Va	40.4	39.4	.....	9.0
1840	39	2	0	80	18	0	16 miles south of Clarksburg, W. Va	55.0	54.8	4.7	.....
1850	38	59	0	81	19	0	23 miles southeast of Parkersburg, W. Va	54.8	54.7	.....	3.5
1860	39	0	24	82	48	48	20 miles south of Chillicothe, Ohio	80.6	80.6	1.6	.....
1870	39	12	0	83	35	42	48 miles east by north of Cincinnati, Ohio	44.1	42.1	13.3	.....
1880	39	4	8	84	39	40	8 miles west by south of Cincinnati, Ohio	58.1	57.4	.....	9.1
1890	39	11	56	85	32	53	20 miles east of Columbus, Ind	48.6	47.7	9.0	.....
1900	39	9	36	85	48	54	6 miles southeast of Columbus, Ind	14.6	14.4	.....	2.8
1910	39	10	12	86	32	20	In the city of Bloomington, Ind	39.0	38.9	0.8	.....

In connection with the location of the center of population of the United States it is of interest to note also the position of what may be termed the center of area—that is, the point on which the surface of continental United States would balance if it were a plane of uniform weight per unit of area. This point is located in northern Kansas, 10 miles north of Smith Center, the county seat of Smith County, approximate latitude 39° 55′, longitude 98° 50′, and is therefore about three-fourths of a degree (51 miles) north and 12¼ degrees (657 miles) west of the center of population. This would be the center of population if the population were distributed evenly over the territory of continental United States.

In 1910 the median point was located at latitude 40° 6′ 24″ north and longitude 84° 59′ 59″ west, practically the eighty-fifth meridian. Its location, therefore, was 3¼ miles south of Winchester, Randolph County, Ind.; its westward movement during the decade was 7.5 miles, its northward movement 2.3 miles.

CENTER OF POPULATION
AT EACH CENSUS
1790 TO 1910
MEDIAN POINT
1880 TO 1910
Center of Population
Median Point
Scale of miles
LAKE ERIE
OHIO
INDIANA
ILLINOIS
KENTUCKY
WEST VIRGINIA
VIRGINIA
MARYLAND
PENNSYLVANIA
CHESAPEAKE BAY
OHIO RIVER
South Bend
Toledo
Cleveland
Pittsburg
Harrisburg
Wheeling
Columbus
Indianapolis
Bloomington
Cincinnati
Chillicothe
Parkersburg
Clarksburg
Moorefield
Woodstock
Frederick City
WASHINGTON
Baltimore
Annapolis
Charleston
Louisville
Frankfort
Richmond
1790
1800
1810
1820
1830
1840
1850
1860
1870
1880
1890
1900
1910

POPULATION OF COUNTIES.

The following tables show the area and population in 1910 of each county or equivalent subdivision of continental United States, Alaska, Hawaii, and Porto Rico; also the population in 1900 and 1890, except for such counties as were organized subsequent to these censuses. Notes immediately following the tables indicate changes in counties which affect the comparability of the figures.

(*Text continued on page 34.*)

TABLE 3.—AREA AND POPULATION OF COUNTIES AND EQUIVALENT SUBDIVISIONS IN CONTINENTAL UNITED STATES: 1910, 1900, AND 1890.

[In computing the increase from 1890 to 1900 for certain counties the population of Indian reservations in 1900 has been deducted from the total population of the county, in order to make that total comparable with the total for 1890, which does not include the population of Indian reservations.]

[Percentages not figured where base is less than 100. A minus sign (—) denotes decrease.]

COUNTY.	Land area in square miles, 1910	POPULATION.			PER CENT OF INCREASE.	
		1910	1900	1890	1900-1910	1890-1900
ALABAMA	**51,279**	**2,138,093**	**1,828,697**	**[1]1,513,401**	**16.9**	**20.8**
Autauga	584	20,038	17,915	13,330	11.9	34.4
Baldwin	1,595	18,178	13,194	8,941	37.8	47.6
Barbour	912	32,728	35,152	34,898	—6.9	0.7
Bibb	634	22,791	18,498	13,824	23.2	33.8
Blount [2]	649	21,456	23,119	21,927	—7.2	5.4
Bullock	610	30,196	31,944	27,063	—5.5	18.0
Butler	763	29,030	25,761	21,641	12.7	19.0
Calhoun [2]	630	39,115	34,874	33,835	12.2	3.1
Chambers	588	36,056	32,554	26,319	10.8	23.7
Cherokee	577	20,226	21,096	20,459	—4.1	3.1
Chilton	729	23,187	16,522	14,549	40.3	13.6
Choctaw	932	18,483	18,136	17,526	1.9	3.5
Clarke	1,216	30,987	27,790	22,624	11.5	22.8
Clay [2]	614	21,006	17,099	15,765	22.8	8.5
Cleburne [2]	568	13,385	13,206	13,218	1.4	—0.1
Coffee	678	26,119	20,972	12,170	24.5	72.3
Colbert [2]	618	24,802	22,341	20,189	11.0	10.7
Conecuh	849	21,433	17,514	14,594	22.4	20.0
Coosa	655	16,634	16,144	15,906	3.0	1.5
Covington	1,042	32,124	15,346	7,536	109.3	103.6
Crenshaw	618	23,313	19,668	15,425	18.5	27.5
Cullman [2]	763	28,321	17,849	13,439	58.7	32.8
Dale [2]	563	21,608	21,189	17,225	2.0	23.0
Dallas	957	53,401	54,657	49,350	—2.3	10.8
Dekalb	786	28,261	23,558	21,106	20.0	11.6
Elmore	622	28,245	26,099	21,732	8.2	20.1
Escambia	957	18,889	11,320	8,666	66.9	30.6
Etowah	542	39,109	27,361	21,926	42.9	24.8
Fayette	643	16,248	14,132	12,823	15.0	10.2
Franklin [2]	647	19,369	16,511	10,681	17.3	54.6
Geneva [2]	578	26,230	19,096	10,690	37.4	78.6
Greene	635	22,717	24,182	22,007	—6.1	9.9
Hale	646	27,883	31,011	27,501	—10.1	12.8
Henry [2]	560	20,943	36,147	24,847	—42.1	45.5
Houston [2]	579	32,414	.....	.....	.....	.....
Jackson	1,140	32,918	30,508	28,026	7.9	8.9
Jefferson [2]	1,135	226,476	140,420	88,501	61.3	58.7
Lamar	601	17,487	16,084	14,187	8.7	13.4
Lauderdale	694	30,936	26,559	23,739	16.5	11.9
Lawrence [2]	700	21,984	20,124	20,725	9.2	—2.9
Lee	632	32,867	31,826	28,694	3.3	10.9
Limestone	596	26,880	22,387	21,201	20.1	5.6
Lowndes	739	31,894	35,651	31,550	—10.5	13.0
Macon	614	26,049	23,126	18,439	12.6	25.4
Madison	811	47,041	43,702	38,119	7.6	14.6
Marengo	966	39,923	38,315	33,095	4.2	15.8
Marion	743	17,495	14,494	11,347	20.7	27.7
Marshall	602	28,553	23,289	18,935	22.6	23.0
Mobile	1,226	80,854	62,740	51,587	28.9	21.6
Monroe	1,012	27,155	23,666	18,990	14.7	24.6
Montgomery	801	82,178	72,047	56,172	14.1	28.3
Morgan	587	33,781	28,820	24,089	17.2	19.6
Perry	737	31,222	31,783	29,332	—1.8	8.4
Pickens	875	25,055	24,402	22,470	2.7	8.6
Pike	671	30,815	29,172	24,423	5.6	19.4
Randolph	590	24,659	21,647	17,219	13.9	25.7
Russell	655	25,937	27,083	24,093	—4.2	12.4
St. Clair	645	20,715	19,425	17,353	6.6	11.9
Shelby	806	26,949	23,684	20,886	13.8	13.4
Sumter	908	28,699	32,710	29,574	—12.3	10.6
Talladega [2]	755	37,921	35,773	29,346	6.0	21.9
Tallapoosa	763	31,034	29,675	25,460	4.6	16.6
Tuscaloosa	1,346	47,559	36,147	30,352	31.6	19.1
Walker [2]	777	37,013	25,162	16,078	47.1	56.5
Washington	1,087	14,454	11,134	7,935	29.8	40.3
Wilcox	896	33,810	35,631	30,816	—5.1	15.6
Winston	630	12,855	9,554	6,552	34.6	45.8
ARIZONA	**113,810**	**204,354**	**[3]122,931**	**[4]88,243**	**66.2**	**39.8**
Apache [2]	11,379	9,196	8,297	4,281	10.8	[5]—31.0
Cochise	6,170	34,591	9,251	6,938	273.9	33.3
Coconino [2]	18,238	8,130	5,514	.....	47.4	.....
Gila	4,683	16,348	4,973	2,021	228.7	[5]111.0
Graham	6,508	23,999	14,162	5,670	69.5	149.8
Maricopa	8,891	34,488	20,457	10,986	68.6	[5]63.9
Mohave	13,390	3,773	3,426	1,444	10.1	137.3
Navajo [2]	10,300	11,471	8,829	.....	29.9	.....
Pima [2]	9,505	22,818	14,689	12,673	55.3	[5]3.7
Pinal	5,380	9,045	7,779	4,251	16.3	[5]13.5
Santa Cruz [2]	1,229	6,766	4,545	.....	48.9	.....
Yavapai [2]	8,150	15,996	13,799	8,685	15.9	58.9
Yuma	9,987	7,733	4,145	2,671	86.6	[5]34.3
ARKANSAS	**52,525**	**1,574,449**	**1,311,564**	**[6]1,128,211**	**20.0**	**16.3**
Arkansas	1,000	16,103	12,973	11,432	24.1	13.5
Ashley	940	25,268	19,734	13,295	28.0	48.4
Baxter	586	10,389	9,298	8,527	11.7	9.0
Benton	876	33,389	31,611	27,716	5.6	14.1
Boone	608	14,318	16,396	15,816	—12.7	3.7
Bradley	659	14,518	9,651	7,972	50.4	21.1
Calhoun	629	9,894	8,539	7,267	15.9	17.5
Carroll	641	16,829	18,848	17,288	—10.7	9.0
Chicot	607	21,987	14,528	11,419	51.3	27.2
Clark	882	23,686	21,289	20,997	11.3	1.4
Clay [2]	654	23,690	15,886	12,200	49.1	30.2
Cleburne	596	11,903	9,628	7,884	23.6	22.1
Cleveland	603	13,481	11,620	11,362	16.0	2.3
Columbia [2]	785	23,820	22,077	19,893	7.9	11.0
Conway	563	22,729	19,772	19,459	15.0	1.6
Craighead	687	27,627	19,505	12,025	41.6	62.2
Crawford [2]	593	23,942	21,270	21,714	12.6	—2.0
Crittenden	582	22,447	14,529	13,940	54.5	4.2
Cross	619	14,042	11,051	7,693	27.1	43.7
Dallas	679	12,621	11,518	9,296	9.6	23.9
Desha	747	15,274	11,511	10,324	32.7	11.5
Drew	847	21,960	19,451	17,352	12.9	12.1
Faulkner	651	23,708	20,780	18,342	14.1	13.3
Franklin [2]	606	20,638	17,395	19,934	18.6	—12.7
Fulton	625	12,193	12,917	10,984	—5.6	17.6
Garland	631	27,271	18,773	15,328	45.3	22.5
Grant	637	9,425	7,671	7,786	22.9	—1.5
Greene [2]	561	23,852	16,979	12,908	40.5	31.5
Hempstead	727	28,285	24,101	22,796	17.4	5.7
Hot Spring	613	15,022	12,748	11,603	17.8	9.9
Howard [2]	602	16,898	14,076	13,789	20.0	2.1
Independence	762	24,776	22,557	21,961	9.8	2.7
Izard	583	14,561	13,506	13,038	7.8	3.6
Jackson	634	23,501	18,383	15,179	27.8	21.1
Jefferson	903	52,734	40,972	40,881	28.7	0.2
Johnson	675	19,698	17,448	16,758	12.9	4.1
Lafayette [2]	525	13,741	10,594	7,700	29.7	37.6
Lawrence	592	20,001	16,491	12,984	21.3	27.0
Lee	601	24,252	19,409	18,886	25.0	2.8
Lincoln	571	15,118	13,389	10,255	12.9	30.6
Little River	546	13,597	13,731	8,903	—1.0	54.2
Logan [2]	726	26,350	20,563	20,774	28.1	—1.0
Lonoke	794	27,983	22,544	19,263	24.1	17.0
Madison	836	16,056	19,864	17,402	—19.2	14.1
Marion	646	10,203	11,377	10,390	—10.3	9.5
Miller	623	19,555	17,558	14,714	11.4	19.3
Mississippi [2]	792	30,468	16,384	11,635	86.0	40.8
Monroe	603	19,907	16,816	15,336	18.4	9.7
Montgomery	891	12,455	9,444	7,923	31.9	19.2
Nevada	620	19,344	16,609	14,832	16.5	12.0
Newton	846	10,612	12,538	9,950	—15.4	26.0
Ouachita	733	21,774	20,892	17,033	4.2	22.7
Perry	552	9,402	7,294	5,538	28.9	31.7
Phillips	692	33,535	26,561	25,341	26.3	4.8
Pike	601	12,565	10,301	8,537	22.0	20.7

[1] State total includes population (384) specially enumerated in 1890, not distributed by counties.

[2] For changes in boundaries, etc., of counties, see page 33.

[3] State total includes population (3,065) of San Carlos Indian Reservation, not returned by counties in 1900; returned in 1910 in Gila and Graham Counties.

[4] State total includes population (28,623) of Indian reservations specially enumerated in 1890, not distributed by counties.

[5] See headnote to table.

[6] State total includes population (32) specially enumerated in 1890, not distributed by counties.

TABLE 3.—AREA AND POPULATION OF COUNTIES AND EQUIVALENT SUBDIVISIONS IN CONTINENTAL UNITED STATES: 1910, 1900, AND 1890—Continued.

[Percentages not figured where base is less than 100. A minus sign (—) denotes decrease.]

COUNTY.	Land area in square miles, 1910	POPULATION.			PER CENT OF INCREASE.	
		1910	1900	1890	1900-1910	1890-1900
ARKANSAS—Con.						
Poinsett	721	12,791	7,025	4,272	82.1	64.4
Polk	846	17,216	18,352	9,283	—6.2	97.7
Pope	828	24,527	21,715	19,458	12.9	11.6
Prairie	675	13,853	11,875	11,374	16.7	4.4
Pulaski	747	86,751	63,179	47,329	37.3	33.5
Randolph	654	18,987	17,156	14,485	10.7	18.4
St. Francis	628	22,548	17,157	13,543	31.4	26.7
Saline	775	16,657	13,122	11,311	26.9	16.0
Scott[1]	970	14,302	13,183	12,635	8.5	4.3
Searcy	673	14,825	11,988	9,664	23.7	24.0
Sebastian[1]	531	52,278	36,935	33,200	41.5	11.3
Sevier[1]	572	16,616	16,339	10,072	1.7	62.2
Sharp	609	11,688	12,199	10,418	—4.2	17.1
Stone	611	8,946	8,100	7,043	10.4	15.0
Union	1,048	30,723	22,495	14,977	36.6	50.2
Van Buren	730	13,509	11,220	8,567	20.4	31.0
Washington	955	33,889	34,256	32,024	—1.1	7.0
White	1,037	28,574	24,864	22,946	14.9	8.4
Woodruff	577	20,049	16,304	14,009	23.0	16.4
Yell	955	26,323	22,750	18,015	15.7	26.3
CALIFORNIA	**155,652**	**2,377,549**	**1,485,053**	[2]**1,213,398**	**60.1**	**22.4**
Alameda	732	246,131	130,197	93,864	89.0	38.7
Alpine	776	309	509	667	—39.3	—23.7
Amador	601	9,086	11,116	10,320	—18.3	7.7
Butte	1,722	27,301	17,117	17,939	59.5	—4.6
Calaveras	1,027	9,171	11,200	8,882	—18.1	26.1
Colusa[1]	1,140	7,732	7,364	14,640	5.0	—49.7
Contra Costa	714	31,674	18,046	13,515	75.5	33.5
Del Norte	1,024	2,417	2,408	2,592	0.4	—7.1
Eldorado	1,753	7,492	8,986	9,232	—16.6	—2.7
Fresno[1]	5,950	75,657	37,862	32,026	99.8	18.2
Glenn[1]	1,259	7,172	5,150	.....	39.3	.....
Humboldt	3,634	33,857	27,104	23,469	24.9	[3]10.8
Imperial[1]	4,089	13,591	.....	.....	.....	.....
Inyo	10,019	6,974	4,377	3,544	59.3	23.5
Kern	8,003	37,715	16,480	9,808	128.9	68.0
Kings[1]	1,159	16,230	9,871	.....	64.4	.....
Lake	1,278	5,526	6,017	7,101	—8.2	—15.3
Lassen	4,531	4,802	4,511	4,239	6.5	6.4
Los Angeles	4,067	504,131	170,298	101,454	196.0	67.9
Madera[1]	2,112	8,368	6,364	.....	31.5	.....
Marin	529	25,114	15,702	13,072	59.9	20.1
Mariposa	1,463	3,956	4,720	3,787	—16.2	24.6
Mendocino	3,453	23,929	20,465	17,612	16.9	[3]12.8
Merced	1,995	15,148	9,215	8,085	64.4	14.0
Modoc	3,823	6,191	5,076	4,986	22.0	1.8
Mono	3,030	2,042	2,167	2,002	—5.8	8.2
Monterey	3,330	24,146	19,380	18,637	24.6	4.0
Napa	783	19,800	16,451	16,411	20.4	0.2
Nevada	974	14,955	17,789	17,369	—15.9	2.4
Orange	795	34,436	19,696	13,589	74.8	44.9
Placer	1,395	18,237	15,786	15,101	15.5	4.5
Plumas	2,594	5,259	4,657	4,933	12.9	—5.6
Riverside[1]	7,240	34,696	17,897	.....	93.9	.....
Sacramento	983	67,806	45,915	40,339	47.7	13.8
San Benito	1,392	8,041	6,633	6,412	21.2	3.4
San Bernardino[1]	20,157	56,706	27,929	25,497	103.0	9.5
San Diego[1]	4,221	61,665	35,090	34,987	75.7	[3]—2.0
San Francisco	43	416,912	342,782	298,997	21.6	14.6
San Joaquin	1,448	50,731	35,452	28,629	43.1	23.8
San Luis Obispo	3,334	19,383	16,637	16,072	16.5	3.5
San Mateo	447	26,585	12,094	10,087	119.8	19.9
Santa Barbara	2,740	27,738	18,934	15,754	46.5	20.2
Santa Clara	1,328	83,539	60,216	48,005	38.7	25.4
Santa Cruz	435	26,149	21,512	19,270	21.5	11.6
Shasta	3,858	18,920	17,318	12,133	9.3	42.7
Sierra	923	4,098	4,017	5,051	2.0	—20.5
Siskiyou	6,256	18,801	16,962	12,163	10.8	39.5
Solano	822	27,559	24,143	20,946	14.1	15.3
Sonoma	1,577	48,394	38,480	32,721	25.8	17.6
Stanislaus	1,450	22,522	9,550	10,040	135.8	—4.9
Sutter	608	6,328	5,886	5,469	7.5	7.6
Tehama	2,893	11,401	10,996	9,916	3.7	10.9
Trinity	3,166	3,301	4,383	3,719	—24.7	17.9
Tulare[1]	4,856	35,440	18,375	24,574	92.9	[3]—25.8
Tuolumne	2,190	9,979	11,166	6,082	—10.6	83.6
Ventura	1,878	18,347	14,367	10,071	27.7	42.7
Yolo	1,014	13,926	13,618	12,684	2.3	7.4
Yuba	639	10,042	8,620	9,636	16.5	—10.5
COLORADO	**103,658**	**799,024**	**539,700**	[4]**413,249**	**48.0**	**30.6**
Adams[1]	1,262	8,892	.....	.....	.....	.....
Arapahoe[1]	842	10,263	153,017	132,135	—93.3	15.8
Archuleta	1,220	3,302	2,117	826	56.0	[3]144.2
Baca	2,552	2,516	759	1,479	231.5	—48.7
Bent	1,524	5,043	3,049	1,313	65.4	132.2
Boulder	764	30,330	21,544	14,082	40.8	53.0
Chaffee[1]	1,083	7,622	7,085	6,612	7.6	7.2
Cheyenne	1,777	3,687	501	534	635.9	—6.2
Clear Creek	390	5,001	7,082	7,184	—29.4	—1.4
Conejos	1,393	11,285	8,794	7,193	28.3	22.3
Costilla	1,771	5,498	4,632	3,491	18.7	32.7
Custer	747	1,947	2,937	2,970	—33.7	—1.1
Delta	1,201	13,688	5,487	2,534	149.5	116.5
Denver[1]	58	213,381	.....	.....	.....	.....
Dolores	1,043	642	1,134	1,498	—43.4	—24.3
Douglas	845	3,192	3,120	3,006	2.3	3.8
Eagle	1,620	2,985	3,008	3,725	—0.8	—19.2
El Paso[1]	2,121	43,321	31,602	21,239	37.1	48.8
Elbert	1,857	5,331	3,101	1,856	71.9	67.1
Fremont[1]	1,557	18,181	15,636	9,156	16.3	70.8
Garfield	3,107	10,144	5,835	4,478	73.8	30.3
Gilpin	132	4,131	6,690	5,867	—38.3	14.0
Grand	1,866	1,862	741	604	151.3	22.7
Gunnison	3,179	5,897	5,331	4,359	10.6	22.3
Hinsdale[1]	971	646	1,609	862	—59.9	86.7
Huerfano	1,500	13,320	8,395	6,882	58.7	22.0
Jackson[1]	1,632	1,013	.....	.....	.....	.....
Jefferson[1]	838	14,231	9,306	8,450	52.9	10.1
Kiowa	1,798	2,899	701	1,243	313.6	—43.6
Kit Carson	2,159	7,483	1,580	2,472	373.6	—36.1
La Plata	1,851	10,812	7,016	5,509	54.1	[3]18.5
Lake	371	10,600	18,054	14,663	—41.3	23.1
Larimer[1]	2,629	25,270	12,168	9,712	107.7	25.3
Las Animas	4,809	33,643	21,842	17,208	54.0	26.9
Lincoln	2,570	5,917	926	689	539.0	34.4
Logan	1,822	9,549	3,292	3,070	190.1	7.2
Mesa	3,163	22,197	9,267	4,260	139.5	117.5
Mineral[1]	866	1,239	1,913	.....	—35.2	.....
Montezuma	2,051	5,029	3,058	1,529	64.5	[3]63.4
Montrose	2,264	10,291	4,535	3,980	126.9	13.9
Morgan	1,286	9,577	3,268	1,601	193.1	104.1
Otero	2,067	20,201	11,522	4,192	75.3	174.9
Ouray	519	3,514	4,731	6,510	—25.7	—27.3
Park[1]	2,212	2,492	2,998	3,548	—16.9	—15.5
Phillips	688	3,179	1,583	2,642	100.8	—40.1
Pitkin	1,019	4,566	7,020	8,929	—35.0	—21.4
Prowers	1,630	9,520	3,766	1,969	152.8	91.3
Pueblo	2,433	52,223	34,448	31,491	51.6	9.4
Rio Blanco	3,223	2,332	1,690	1,200	38.0	40.8
Rio Grande[1]	898	6,563	4,080	3,451	60.9	18.2
Routt	6,967	7,561	3,661	2,369	106.5	54.5
Saguache[1]	3,133	4,160	3,853	3,313	8.0	16.3
San Juan	453	3,063	2,342	1,572	30.8	49.0
San Miguel	1,288	4,700	5,379	2,909	—12.6	84.9
Sedgwick	531	3,061	971	1,293	215.2	—24.9
Summit	649	2,003	2,744	1,906	—27.0	44.0
Teller[1]	547	14,351	29,002	.....	—50.5	.....
Washington[1]	2,521	6,002	1,241	2,301	383.6	—46.1
Weld	4,022	39,177	16,808	11,736	133.1	43.2
Yuma[1]	2,367	8,499	1,729	2,596	391.6	—33.4
CONNECTICUT	**4,820**	**1,114,756**	**908,420**	**746,258**	**22.7**	**21.7**
Fairfield	631	245,322	184,203	150,081	33.2	22.7
Hartford	729	250,182	195,480	147,180	28.0	32.8
Litchfield	925	70,260	63,672	53,542	10.3	18.9
Middlesex	369	45,637	41,760	39,524	9.3	5.7
New Haven	603	337,282	269,163	209,058	25.3	28.8
New London	659	91,253	82,758	76,634	10.3	8.0
Tolland	404	26,459	24,523	25,081	7.9	—2.2
Windham	500	48,361	46,861	45,158	3.2	3.8
DELAWARE	**1,965**	**202,322**	**184,735**	**168,493**	**9.5**	**9.6**
Kent	617	32,721	32,762	32,664	—0.1	0.3
New Castle	435	123,188	109,697	97,182	12.3	12.9
Sussex	913	46,413	42,276	38,647	9.8	9.4
DIST. COLUMBIA	**60**	**331,069**	**278,718**	**230,392**	**18.8**	**21.0**
District of Columbia	60	331,069	278,718	230,392	18.8	21.0

[1] For changes in boundaries, etc., of counties, see page 33.

[2] State total includes population (5,268) of Indian reservations specially enumerated in 1890, not distributed by counties.

[3] See headnote to table, page 12.

[4] State total includes population (1,051) of Indian reservations specially enumerated in 1890, not distributed by counties.

TABLE 3.—AREA AND POPULATION OF COUNTIES AND EQUIVALENT SUBDIVISIONS IN CONTINENTAL UNITED STATES: 1910, 1900, AND 1890—Continued.

[Percentages not figured where base is less than 100. A minus sign (−) denotes decrease.]

COUNTY.	Land area in square miles, 1910	POPULATION.			PER CENT OF INCREASE.	
		1910	1900	1890	1900-1910	1890-1900
FLORIDA	**54,861**	**752,619**	**528,542**	**391,422**	**42.4**	**35.0**
Alachua	1,262	34,305	32,245	22,934	6.4	40.6
Baker	587	4,805	4,516	3,333	6.4	35.5
Bradford	539	14,090	10,295	7,516	36.9	37.0
Brevard[1]	1,025	4,717	5,158	3,401	−8.5	51.7
Calhoun	1,192	7,465	5,132	1,681	45.5	205.3
Citrus	620	6,731	5,391	2,394	24.9	125.2
Clay	617	6,116	5,635	5,154	8.5	9.3
Columbia	792	17,689	17,094	12,877	3.5	32.7
Dade[1]	2,733	11,933	4,955	861	140.8	475.5
De Soto	3,754	14,200	8,047	4,944	76.5	62.8
Duval	786	75,163	39,733	26,800	89.2	48.3
Escambia	657	38,029	28,313	20,188	34.3	40.2
Franklin	541	5,201	4,890	3,308	6.4	47.8
Gadsden	540	22,198	15,294	11,894	45.1	28.6
Hamilton	528	11,825	11,881	8,507	−0.5	39.7
Hernando	497	4,997	3,638	2,476	37.4	46.9
Hillsboro	1,329	78,374	36,013	14,941	117.6	141.0
Holmes	458	11,557	7,762	4,336	48.9	79.0
Jackson	965	29,821	23,377	17,544	27.6	33.2
Jefferson	585	17,210	16,195	15,757	6.3	2.8
Lafayette	1,244	6,710	4,987	3,686	34.5	35.3
Lake	1,047	9,509	7,467	8,034	27.3	−7.1
Lee	4,031	6,294	3,071	1,414	104.9	117.2
Leon	715	19,427	19,887	17,752	−2.3	12.0
Levy	1,143	10,361	8,603	6,586	20.4	30.6
Liberty	823	4,700	2,956	1,452	59.0	103.6
Madison	719	16,919	15,446	14,316	9.5	7.9
Manatee	1,337	9,550	4,663	2,895	104.8	61.1
Marion	1,647	26,941	24,403	20,796	10.4	17.3
Monroe	1,100	21,563	18,006	18,786	19.8	−4.2
Nassau	630	10,525	9,654	8,294	9.0	16.4
Orange	1,250	19,107	11,374	12,584	68.0	−9.6
Osceola	1,773	5,507	3,444	3,133	59.9	9.9
Palm Beach[1]	3,048	5,577	.....	.....	.....	.....
Pasco[1]	767	7,502	6,054	4,249	23.9	42.5
Polk[1]	1,907	24,148	12,472	7,905	93.6	57.8
Putnam	752	13,096	11,641	11,186	12.5	4.1
St. Johns	966	13,208	9,165	8,712	44.1	5.2
St. Lucie[1]	1,395	4,075	.....	.....	.....	.....
Santa Rosa	1,546	14,897	10,293	7,961	44.7	29.3
Sumter	583	6,696	6,187	5,363	8.2	15.4
Suwanee	692	18,603	14,554	10,524	27.8	38.3
Taylor	1,064	7,103	3,999	2,122	77.6	88.5
Volusia	1,256	16,510	10,003	8,467	65.1	18.1
Wakulla	602	4,802	5,149	3,117	−6.7	65.2
Walton	1,382	16,460	9,346	4,816	76.1	94.1
Washington	1,435	16,403	10,154	6,426	61.5	58.0
GEORGIA	**58,725**	**2,609,121**	**2,216,331**	**1,837,353**	**17.7**	**20.6**
Appling[1]	604	12,318	12,336	8,676	−0.1	42.2
Baker	357	7,973	6,704	6,144	18.9	9.1
Baldwin	307	18,354	17,768	14,608	3.3	21.6
Banks	222	11,244	10,545	8,562	6.6	23.2
Bartow	471	25,388	20,823	20,616	21.9	1.0
Ben Hill[1]	256	11,863	.....	.....	.....	.....
Berrien[1]	735	22,772	19,440	10,694	17.1	81.8
Bibb	277	56,646	50,473	42,370	12.2	19.1
Brooks	514	23,832	18,606	13,979	28.1	33.1
Bryan	431	6,702	6,122	5,520	9.5	10.9
Bulloch[1]	887	26,464	21,377	13,712	23.8	55.9
Burke[1]	956	27,268	30,165	28,501	−9.6	5.8
Butts	203	13,624	12,805	10,565	6.4	21.2
Calhoun	284	11,334	9,274	8,438	22.2	9.9
Camden	711	7,690	7,669	6,178	0.3	24.1
Campbell	213	10,874	9,518	9,115	14.2	4.4
Carroll	492	30,855	26,576	22,301	16.1	19.2
Catoosa	169	7,184	5,823	5,431	23.4	7.2
Charlton	905	4,722	3,592	3,335	31.5	7.7
Chatham	370	79,690	71,239	57,740	11.9	23.4
Chattahoochee	218	5,586	5,790	4,902	−3.5	18.1
Chattooga	328	13,608	12,952	11,202	5.1	15.6
Cherokee	429	16,661	15,243	15,412	9.3	−1.1
Clarke[1]	114	23,273	17,708	15,186	31.4	16.6
Clay	203	8,960	8,568	7,817	4.6	9.6
Clayton[1]	142	10,453	9,598	8,295	8.9	15.7
Clinch	961	8,424	8,732	6,652	−3.5	31.3
Cobb	353	28,397	24,664	22,286	15.1	10.7
Coffee[1]	901	21,953	16,169	10,483	35.8	54.2
Colquitt	529	19,789	13,636	4,794	45.1	184.4
GEORGIA—Con.						
Columbia	350	12,328	10,653	11,281	15.7	−5.6
Coweta	470	28,800	24,980	22,354	15.3	11.7
Crawford	319	8,310	10,368	9,315	−19.8	11.3
Crisp[1]	277	16,423	.....	.....	.....	.....
Dade	186	4,139	4,578	5,707	−9.6	−19.8
Dawson	216	4,686	5,442	5,612	−13.9	−3.0
Decatur[1]	823	29,045	29,454	19,949	−1.4	47.6
Dekalb	272	27,881	21,112	17,189	32.1	22.8
Dodge	431	20,127	13,975	11,452	44.0	22.0
Dooly[1]	397	20,554	26,567	18,146	−22.6	46.4
Dougherty	342	16,035	13,679	12,206	17.2	12.1
Douglas	208	8,953	8,745	7,794	2.4	12.2
Early	524	18,122	14,828	9,792	22.2	51.4
Echols	362	3,309	3,209	3,079	3.1	4.2
Effingham	448	9,971	8,334	5,599	19.6	48.8
Elbert	361	24,125	19,729	15,376	22.3	28.3
Emanuel[1]	935	25,140	21,279	14,703	18.1	44.7
Fannin	401	12,574	11,214	8,724	12.1	28.5
Fayette	234	10,966	10,114	8,728	8.4	15.9
Floyd	502	36,736	33,113	28,391	10.9	16.6
Forsyth	247	11,940	11,550	11,155	3.4	3.5
Franklin[1]	279	17,894	17,700	14,670	1.1	20.7
Fulton[1]	183	177,733	117,363	84,655	51.4	38.6
Gilmer	440	9,237	10,198	9,074	−9.4	12.4
Glascock	170	4,669	4,516	3,720	3.4	21.4
Glynn	439	15,720	14,317	13,420	9.8	6.7
Gordon	375	15,861	14,119	12,758	12.3	10.7
Grady[1]	444	18,457	.....	.....	.....	.....
Greene	416	18,512	16,542	17,051	11.9	−3.0
Gwinnett	491	28,824	25,585	19,899	12.7	28.6
Habersham[1]	290	10,134	13,604	11,573	−25.5	17.5
Hall	437	25,730	20,752	18,047	24.0	15.0
Hancock	530	19,189	18,277	17,149	5.0	6.6
Haralson	284	13,514	11,922	11,316	13.4	5.4
Harris	501	17,886	18,009	16,797	−0.7	7.2
Hart	261	16,216	14,492	10,887	11.9	33.1
Heard	258	11,189	11,177	9,557	0.1	17.0
Henry	324	19,927	18,602	16,220	7.1	14.7
Houston	585	23,609	22,641	21,613	4.3	4.8
Irwin[1]	378	10,461	13,645	6,316	−23.3	116.0
Jackson	433	30,169	24,039	19,176	25.5	25.4
Jasper	321	16,552	15,033	13,879	10.1	8.3
Jeff Davis[1]	300	6,050	.....	.....	.....	.....
Jefferson	720	21,379	18,212	17,213	17.4	5.8
Jenkins[1]	342	11,520	.....	.....	.....	.....
Johnson	292	12,897	11,409	6,129	13.0	86.1
Jones	377	13,103	13,358	12,709	−1.9	5.1
Laurens	806	35,501	25,908	13,747	37.0	88.5
Lee	326	11,679	10,344	9,074	12.9	14.0
Liberty	936	12,924	13,093	12,887	−1.3	1.6
Lincoln	291	8,714	7,156	6,146	21.8	16.4
Lowndes	482	24,436	20,036	15,102	22.0	32.7
Lumpkin	280	5,444	7,433	6,867	−26.8	8.2
McDuffie	287	10,325	9,804	8,789	5.3	11.5
McIntosh	470	6,442	6,537	6,470	−1.5	1.0
Macon	369	15,016	14,093	13,183	6.5	6.9
Madison	284	16,851	13,224	11,024	27.4	20.0
Marion	360	9,147	10,080	7,728	−9.3	30.4
Meriwether	496	25,180	23,339	20,740	7.9	12.5
Miller	253	7,986	6,319	4,275	26.4	47.8
Milton	145	7,239	6,763	6,208	7.0	8.9
Mitchell	548	22,114	14,767	10,906	49.8	35.4
Monroe	584	20,450	20,682	19,137	−1.1	8.1
Montgomery[1]	591	19,638	16,359	9,248	20.0	76.9
Morgan	390	19,717	15,813	16,041	24.7	−1.4
Murray	342	9,763	8,623	8,461	13.2	1.9
Muscogee	235	36,227	29,836	27,761	21.4	7.5
Newton	262	18,449	16,734	14,310	10.2	16.9
Oconee	172	11,104	8,602	7,713	29.1	11.5
Oglethorpe[1]	504	18,680	17,881	16,951	4.5	5.5
Paulding	324	14,124	12,969	11,948	8.9	8.5
Pickens	231	9,041	8,641	8,182	4.6	5.6
Pierce	605	10,749	8,100	6,379	32.7	27.0
Pike	307	19,495	18,761	16,300	3.9	15.1
Polk	317	20,203	17,856	14,945	13.1	19.5
Pulaski	463	22,835	18,489	16,559	23.5	11.7
Putnam	361	13,876	13,436	14,842	3.3	−9.5
Quitman	144	4,594	4,701	4,471	−2.3	5.1
Rabun	377	5,562	6,285	5,606	−11.5	12.1
Randolph	412	18,841	16,847	15,267	11.8	10.3

[1] For changes in boundaries, etc., of counties, see page 33.

TABLE 3.—AREA AND POPULATION OF COUNTIES AND EQUIVALENT SUBDIVISIONS IN CONTINENTAL UNITED STATES: 1910, 1900, AND 1890—Continued.

[Percentages not figured where base is less than 100. A minus sign (—) denotes decrease.]

COUNTY.	Land area in square miles, 1910	POPULATION.			PER CENT OF INCREASE.	
		1910	1900	1890	1900-1910	1890-1900
GEORGIA—Con.						
Richmond	319	58,886	53,735	45,194	9.6	18.9
Rockdale	119	8,916	7,515	6,813	18.6	10.3
Schley	154	5,213	5,499	5,443	—5.2	1.0
Screven[1]	794	20,202	19,252	14,424	4.9	33.5
Spalding	209	19,741	17,619	13,117	12.0	34.3
Stephens[1]	166	9,728	.....	.....	.....	.....
Stewart	411	13,437	15,856	15,682	—15.3	1.1
Sumter	456	29,092	26,212	22,107	11.0	18.6
Talbot	312	11,696	12,197	13,258	—4.1	—8.0
Taliaferro	212	8,766	7,912	7,291	10.8	8.5
Tattnall[1]	642	18,569	20,419	10,253	—9.1	99.2
Taylor	340	10,839	9,846	8,666	10.1	13.6
Telfair	373	13,288	10,083	5,477	31.8	84.1
Terrell	322	22,003	19,023	14,503	15.7	31.2
Thomas[1]	530	29,071	31,076	26,154	—6.5	18.8
Tift[1]	243	11,487	.....	.....	.....	.....
Toombs[1]	393	11,206	.....	.....	.....	.....
Towns	181	3,932	4,748	4,064	—17.2	16.8
Troup	435	26,228	24,002	20,723	9.3	15.8
Turner[1]	231	10,075	.....	.....	.....	.....
Twiggs	314	10,736	8,716	8,195	23.2	6.4
Union	324	6,918	8,481	7,749	—18.4	9.4
Upson	317	12,757	13,670	12,188	—6.7	12.2
Walker	432	18,692	15,661	13,282	19.4	17.9
Walton	370	25,393	20,942	17,467	21.3	19.9
Ware	804	22,957	13,761	8,811	66.8	56.2
Warren	404	11,860	11,463	10,957	3.5	4.6
Washington	669	28,174	28,227	25,237	—0.2	11.8
Wayne	764	13,069	9,449	7,485	38.3	26.2
Webster	302	6,151	6,618	5,695	—7.1	16.2
White	245	5,110	5,912	6,151	—13.6	—3.9
Whitfield	283	15,934	14,509	12,916	9.8	12.3
Wilcox[1]	403	13,486	11,097	7,980	21.5	39.1
Wilkes	458	23,441	20,866	18,081	12.3	15.4
Wilkinson	472	10,078	11,440	10,781	—11.9	6.1
Worth[1]	651	19,147	18,664	10,048	2.6	85.7
IDAHO	[2] 83,354	325,594	161,772	[3] 88,548	101.3	82.7
Ada[1]	1,136	29,088	11,559	8,368	151.6	38.1
Bannock[1]	3,179	19,242	11,702	.....	64.4	.....
Bear Lake	942	7,729	7,051	6,057	9.6	16.4
Bingham[1]	4,116	23,306	10,447	13,575	123.1	[4] —30.0
Blaine[1]	6,120	8,387	4,900	.....	71.2	.....
Boise	3,469	5,250	4,174	3,342	25.8	24.9
Bonner[1]	3,129	13,588	.....	.....	.....	.....
Canyon[1]	1,283	25,323	7,497	.....	237.8	.....
Cassia[1]	2,611	7,197	3,951	3,143	82.2	25.7
Custer	4,589	3,001	2,049	2,176	46.5	—5.8
Elmore	2,665	4,785	2,286	1,870	109.3	22.2
Fremont[1]	6,006	24,606	12,821	.....	91.9	.....
Idaho	11,012	12,384	9,121	2,955	35.8	208.7
Kootenai[1]	2,043	22,747	10,216	4,108	122.7	[4] 130.4
Latah	1,128	18,818	13,451	9,173	39.9	46.6
Lemhi[1]	4,867	4,786	3,446	1,915	38.9	[4] 54.6
Lincoln[1]	3,283	12,676	1,784	.....	610.5	.....
Nez Perce[1]	3,844	24,860	13,748	2,847	80.8	382.9
Oneida	2,655	15,170	8,933	6,819	69.8	31.0
Owyhee	7,888	4,044	3,804	2,021	6.3	88.2
Shoshone[1]	2,579	13,963	11,950	5,382	16.8	122.0
Twin Falls[1]	1,888	13,543	.....	.....	.....	.....
Washington	2,871	11,101	6,882	3,836	61.3	79.4
ILLINOIS	56,043	5,638,591	4,821,550	[5] 3,826,352	16.9	26.0
Adams	842	64,588	67,058	61,888	—3.7	8.4
Alexander	226	22,741	19,384	16,563	17.3	17.0
Bond	388	17,075	16,078	14,550	6.2	10.5
Boone	293	15,481	15,791	12,203	—2.0	29.4
Brown	297	10,397	11,557	11,951	—10.0	—3.3
ILLINOIS—Con.						
Bureau	881	43,975	41,112	35,014	7.0	17.4
Calhoun	256	8,610	8,917	7,652	—3.4	16.5
Carroll	453	18,035	18,963	18,320	—4.9	3.5
Cass	371	17,372	17,222	15,963	0.9	7.9
Champaign	1,043	51,829	47,622	42,159	8.8	13.0
Christian	700	34,594	32,790	30,531	5.5	7.4
Clark	493	23,517	24,033	21,899	—2.1	9.7
Clay	462	18,661	19,553	16,772	—4.6	16.6
Clinton	483	22,832	19,824	17,411	15.2	13.9
Coles	525	34,517	34,146	30,093	1.1	13.5
Cook	933	2,405,233	1,838,735	1,191,922	30.8	54.3
Crawford	453	26,281	19,240	17,283	36.6	11.3
Cumberland	353	14,281	16,124	15,443	—11.4	4.4
Dekalb	638	33,457	31,756	27,066	5.4	17.3
Dewitt	415	18,906	18,972	17,011	—0.3	11.5
Douglas	417	19,591	19,097	17,669	2.6	8.1
Dupage	345	33,432	28,196	22,551	18.6	25.0
Edgar	621	27,336	28,273	26,787	—3.3	5.5
Edwards	238	10,049	10,345	9,444	—2.9	9.5
Effingham	511	20,055	20,465	19,358	—2.0	5.7
Fayette	729	28,075	28,065	23,367	([6])	20.1
Ford	500	17,096	18,359	17,035	—6.9	7.8
Franklin	445	25,943	19,675	17,138	31.9	14.8
Fulton	884	49,549	46,201	43,110	7.2	7.2
Gallatin	338	14,628	15,836	14,935	—7.6	6.0
Greene	515	22,363	23,402	23,791	—4.4	—1.6
Grundy	433	24,162	24,136	21,024	0.1	14.8
Hamilton	455	18,227	20,197	17,800	—9.8	13.5
Hancock	780	30,638	32,215	31,907	—4.9	1.0
Hardin	185	7,015	7,448	7,234	—5.8	3.0
Henderson	376	9,724	10,836	9,876	—10.3	9.7
Henry	824	41,736	40,049	33,338	4.2	20.1
Iroquois	1,121	35,543	38,014	35,167	—6.5	8.1
Jackson	588	35,143	33,871	27,809	3.8	21.8
Jasper	508	18,157	20,160	18,188	—9.9	10.8
Jefferson	603	29,111	28,133	22,590	3.5	24.5
Jersey	367	13,954	14,612	14,810	—4.5	—1.3
Jo Daviess	623	22,657	24,533	25,101	—7.6	—2.3
Johnson	348	14,331	15,667	15,013	—8.5	4.4
Kane	527	91,862	78,792	65,061	16.6	21.1
Kankakee	668	40,752	37,154	28,732	9.7	29.3
Kendall	324	10,777	11,467	12,106	—6.0	—5.3
Knox	711	46,159	43,612	38,752	5.8	12.5
La Salle	1,146	90,132	87,776	80,798	2.7	8.6
Lake	455	55,058	34,504	24,235	59.6	42.4
Lawrence	358	22,661	16,523	14,693	37.1	12.5
Lee	742	27,750	29,894	26,187	—7.2	14.2
Livingston	1,043	40,465	42,035	38,455	—3.7	9.3
Logan	617	30,216	28,680	25,489	5.4	12.5
McDonough	588	26,887	28,412	27,467	—5.4	3.4
McHenry	620	32,509	29,759	26,114	9.2	14.0
McLean	1,191	68,008	67,843	63,036	0.2	7.6
Macon	585	54,186	44,003	38,083	23.1	15.5
Macoupin	860	50,685	42,256	40,380	19.9	4.6
Madison	737	89,847	64,694	51,535	38.9	25.5
Marion	569	35,094	30,446	24,341	15.3	25.1
Marshall	396	15,679	16,370	13,653	—4.2	19.9
Mason	555	17,377	17,491	16,067	—0.7	8.9
Massac	240	14,200	13,110	11,313	8.3	15.9
Menard	317	12,796	14,336	13,120	—10.7	9.3
Mercer	540	19,723	20,945	18,545	—5.8	12.9
Monroe	389	13,508	13,847	12,948	—2.4	6.9
Montgomery	689	35,311	30,836	30,003	14.5	2.8
Morgan	576	34,420	35,006	32,636	—1.7	7.3
Moultrie	338	14,630	15,224	14,481	—3.9	5.1
Ogle	756	27,864	29,129	28,710	—4.3	1.5
Peoria	636	100,255	88,608	70,378	13.1	25.9
Perry	451	22,088	19,830	17,529	11.4	13.1
Piatt	451	16,376	17,706	17,062	—7.5	3.8
Pike	786	28,622	31,595	31,000	—9.4	1.9
Pope	385	11,215	13,585	14,016	—17.4	—3.1
Pulaski	190	15,650	14,554	11,355	7.5	28.2
Putnam	173	7,561	4,746	4,730	59.3	0.3
Randolph	587	29,120	28,001	25,049	4.0	11.8
Richland	357	15,970	16,391	15,019	—2.6	9.1

[1] For changes in boundaries, etc., of counties, see page 33.

[2] Includes land area (51 square miles) of that part of Yellowstone National Park in Idaho. No population reported.

[3] State total includes population (4,163) of Indian reservations specially enumerated in 1890, not distributed by counties; also, population (6,798) of Alturas and Logan Counties, taken to form Blaine and Lincoln Counties in 1895.

[4] See headnote to table, page 12.

[5] State total includes population (1) specially enumerated in 1890, not credited to any county.

[6] Less than one-tenth of 1 per cent.

TABLE 3.—AREA AND POPULATION OF COUNTIES AND EQUIVALENT SUBDIVISIONS IN CONTINENTAL UNITED STATES: 1910, 1900, AND 1890—Continued.

[Percentages not figured where base is less than 100. A minus sign (−) denotes decrease.]

COUNTY.	Land area in square miles, 1910	POPULATION.			PER CENT OF INCREASE.	
		1910	1900	1890	1900–1910	1890–1900
ILLINOIS—Con.						
Rock Island	424	70,404	55,249	41,917	27.4	31.8
St. Clair	663	119,870	86,685	66,571	38.3	30.2
Saline	399	30,204	21,685	19,342	39.3	12.1
Sangamon	876	91,024	71,593	61,195	27.1	17.0
Schuyler	432	14,852	16,129	16,013	−7.9	0.7
Scott	249	10,067	10,455	10,304	−3.7	1.5
Shelby	772	31,693	32,126	31,191	−1.3	3.0
Stark	290	10,098	10,186	9,982	−0.9	2.0
Stephenson	559	36,821	34,933	31,338	5.4	11.5
Tazewell	647	34,027	33,221	29,556	2.4	12.4
Union	403	21,856	22,610	21,549	−3.3	4.9
Vermilion	921	77,996	65,635	49,905	18.8	31.5
Wabash	220	14,913	12,583	11,866	18.5	6.0
Warren	546	23,313	23,163	21,281	0.6	8.8
Washington	561	18,759	19,526	19,262	−3.9	1.4
Wayne	733	25,697	27,626	23,806	−7.0	16.0
White	507	23,052	25,386	25,005	−9.2	1.5
Whiteside	679	34,507	34,710	30,854	−0.6	12.5
Will	844	84,371	74,764	62,007	12.8	20.6
Williamson	449	45,098	27,796	22,226	62.2	25.1
Winnebago	529	63,153	47,845	39,938	32.0	19.8
Woodford	528	20,506	21,822	21,429	−6.0	1.8
INDIANA	**36,045**	**2,700,876**	**2,516,462**	**2,192,404**	**7.3**	**14.8**
Adams	337	21,840	22,232	20,181	−1.8	10.2
Allen	661	93,386	77,270	66,689	20.9	15.9
Bartholomew	407	24,813	24,594	23,867	0.9	3.0
Benton	408	12,688	13,123	11,903	−3.3	10.2
Blackford	168	15,820	17,213	10,461	−8.1	64.5
Boone	427	24,673	26,321	26,572	−6.3	−0.9
Brown	324	7,975	9,727	10,308	−18.0	−5.6
Carroll	377	17,970	19,953	20,021	−9.9	−0.3
Cass	416	36,368	34,545	31,152	5.3	10.9
Clark	375	30,260	31,835	30,259	−4.9	5.2
Clay	361	32,535	34,285	30,536	−5.1	12.3
Clinton	408	26,674	28,202	27,370	−5.4	3.0
Crawford	303	12,057	13,476	13,941	−10.5	−3.3
Daviess	433	27,747	29,914	26,227	−7.2	14.1
Dearborn	313	21,396	22,194	23,364	−3.6	−5.0
Decatur	378	18,793	19,518	19,277	−3.7	1.3
Dekalb	370	25,054	25,711	24,307	−2.6	5.8
Delaware	392	51,414	49,624	30,131	3.6	64.7
Dubois	427	19,843	20,357	20,253	−2.5	0.5
Elkhart	462	49,008	45,052	39,201	8.8	14.9
Fayette	216	14,415	13,495	12,630	6.8	6.8
Floyd	148	30,293	30,118	29,458	0.6	2.2
Fountain	395	20,439	21,446	19,558	−4.7	9.7
Franklin	394	15,335	16,388	18,366	−6.4	−10.8
Fulton	367	16,879	17,453	16,746	−3.3	4.2
Gibson	486	30,137	30,099	24,920	0.1	20.8
Grant	423	51,426	54,693	31,493	−6.0	73.7
Greene	543	36,873	28,530	24,379	29.2	17.0
Hamilton	399	27,026	29,914	26,123	−9.7	14.5
Hancock	307	19,030	19,189	17,829	−0.8	7.6
Harrison	486	20,232	21,702	20,786	−6.8	4.4
Hendricks	408	20,840	21,292	21,498	−2.1	−1.0
Henry	397	29,758	25,088	23,879	18.6	5.1
Howard	297	33,177	28,575	26,186	16.1	9.1
Huntington	386	28,982	28,901	27,644	0.3	4.5
Jackson	518	24,727	26,633	24,139	−7.2	10.3
Jasper	562	13,044	14,292	11,185	−8.7	27.8
Jay	375	24,961	26,818	23,478	−6.9	14.2
Jefferson	364	20,483	22,913	24,507	−10.6	−6.5
Jennings	383	14,203	15,757	14,608	−9.9	7.9
Johnson	322	20,394	20,223	19,561	0.8	3.4
Knox	510	39,183	32,746	28,044	19.7	16.8
Kosciusko	541	27,936	29,109	28,645	−4.0	1.6
Lagrange	387	15,148	15,284	15,615	−0.9	−2.1
Lake	492	82,864	37,892	23,886	118.7	58.6
Laporte	595	45,797	38,386	34,445	19.3	11.4
Lawrence	456	30,625	25,729	19,792	19.0	30.0
Madison	450	65,224	70,470	36,487	−7.4	93.1
Marion	397	263,661	197,227	141,156	33.7	39.7
Marshall	441	24,175	25,119	23,818	−3.8	5.5
Martin	339	12,950	14,711	13,973	−12.0	5.3
Miami	381	29,350	28,344	25,823	3.5	9.8
Monroe	416	23,426	20,873	17,673	12.2	18.1
Montgomery	501	29,296	29,388	28,025	−0.3	4.9
Morgan	406	21,182	20,457	18,643	3.5	9.7
INDIANA—Con.						
Newton	405	10,504	10,448	8,803	0.5	18.7
Noble	417	24,009	23,533	23,359	2.0	0.7
Ohio	85	4,329	4,724	4,955	−8.4	−4.7
Orange	407	17,192	16,854	14,678	2.0	14.8
Owen	393	14,053	15,149	15,040	−7.2	0.7
Parke	447	22,214	23,000	20,296	−3.4	13.3
Perry	384	18,078	18,778	18,240	−3.7	2.9
Pike	338	19,684	20,486	18,544	−3.9	10.5
Porter	415	20,540	19,175	18,052	7.1	6.2
Posey	402	21,670	22,333	21,529	−3.0	3.7
Pulaski	432	13,312	14,033	11,233	−5.1	24.9
Putnam	483	20,520	21,478	22,335	−4.5	−3.8
Randolph	447	29,013	28,653	28,085	1.3	2.0
Ripley	448	19,452	19,881	19,350	−2.2	2.7
Rush	409	19,349	20,148	19,034	−4.0	5.9
St. Joseph	460	84,312	58,881	42,457	43.2	38.7
Scott	190	8,323	8,307	7,833	0.2	6.1
Shelby	407	26,802	26,491	25,454	1.2	4.1
Spencer	403	20,676	22,407	22,060	−7.7	1.6
Starke	305	10,567	10,431	7,339	1.3	42.1
Steuben	305	14,274	15,219	14,478	−6.2	5.1
Sullivan	460	32,439	26,005	21,877	24.7	18.9
Switzerland	222	9,914	11,840	12,514	−16.3	−5.4
Tippecanoe	503	40,063	38,659	35,078	3.6	10.2
Tipton	260	17,459	19,116	18,157	−8.7	5.3
Union	162	6,260	6,748	7,006	−7.2	−3.7
Vanderburg	233	77,438	71,769	59,809	7.9	20.0
Vermilion	254	18,865	15,252	13,154	23.7	15.9
Vigo	409	87,930	62,035	50,195	41.7	23.6
Wabash	425	26,926	28,235	27,126	−4.6	4.1
Warren	368	10,899	11,371	10,955	−4.2	3.8
Warrick	392	21,911	22,329	21,161	−1.9	5.5
Washington	519	17,445	19,409	18,619	−10.1	4.2
Wayne	411	43,757	38,970	37,628	12.3	3.6
Wells	365	22,418	23,449	21,514	−4.4	9.0
White	507	17,602	19,138	15,671	−8.0	22.1
Whitley	338	16,892	17,328	17,768	−2.5	−2.5
IOWA	**55,586**	**2,224,771**	**2,231,853**	**[1]1,912,297**	**−0.3**	**16.7**
Adair	573	14,420	16,192	14,534	−10.9	11.4
Adams	427	10,998	13,601	12,292	−19.1	10.6
Allamakee	639	17,328	18,711	17,907	−7.4	4.5
Appanoose	513	28,701	25,927	18,961	10.7	36.7
Audubon	443	12,671	13,626	12,412	−7.0	9.8
Benton	712	23,156	25,177	24,178	−8.0	4.1
Blackhawk	565	44,865	32,399	24,219	38.5	33.8
Boone	569	27,626	28,200	23,772	−2.0	18.6
Bremer	434	15,843	16,305	14,630	−2.8	11.4
Buchanan	567	19,748	21,427	18,997	−7.8	12.8
Buena Vista	571	15,981	16,975	13,548	−5.9	25.3
Butler	577	17,119	17,955	15,463	−4.7	16.1
Calhoun	568	17,090	18,569	13,107	−8.0	41.7
Carroll	571	20,117	20,319	18,828	−1.0	7.9
Cass	564	19,047	21,274	19,645	−10.5	8.3
Cedar	570	17,765	19,371	18,253	−8.3	6.1
Cerro Gordo	567	25,011	20,672	14,864	21.0	39.1
Cherokee	573	16,741	16,570	15,659	1.0	5.8
Chickasaw	497	15,375	17,037	15,019	−9.8	13.4
Clarke	428	10,736	12,440	11,332	−13.7	9.8
Clay	563	12,766	13,401	9,309	−4.7	44.0
Clayton	762	25,576	27,750	26,733	−7.8	3.8
Clinton	691	45,394	43,832	41,199	3.6	6.4
Crawford	715	20,041	21,685	18,894	−7.6	14.8
Dallas	589	23,628	23,058	20,479	2.5	12.6
Davis	501	13,315	15,620	15,258	−14.8	2.4
Decatur	533	16,347	18,115	15,643	−9.8	15.8
Delaware	571	17,888	19,185	17,349	−6.8	10.6
Des Moines	409	36,145	35,989	35,324	0.4	1.9
Dickinson	376	8,137	7,995	4,328	1.8	84.7
Dubuque	601	57,450	56,403	49,848	1.9	13.1
Emmet	393	9,816	9,936	4,274	−1.2	132.5
Fayette	724	27,919	29,845	23,141	−6.5	29.0
Floyd	495	17,119	17,754	15,424	−3.6	15.1
Franklin	578	14,780	14,996	12,871	−1.4	16.5
Fremont	507	15,623	18,546	16,842	−15.8	10.1
Greene	574	16,023	17,820	15,797	−10.1	12.8
Grundy	501	13,574	13,757	13,215	−1.3	4.1
Guthrie	595	17,374	18,729	17,380	−7.2	7.8
Hamilton	570	19,242	19,514	15,319	−1.4	27.4

[1] State total includes population (401) of Indian reservations specially enumerated in 1890, not distributed by counties.

TABLE 3.—AREA AND POPULATION OF COUNTIES AND EQUIVALENT SUBDIVISIONS IN CONTINENTAL UNITED STATES: 1910, 1900, AND 1890—Continued.

[Percentages not figured where base is less than 100. A minus sign (−) denotes decrease.]

COUNTY.	Land area in square miles, 1910	POPULATION.			PER CENT OF INCREASE.	
		1910	1900	1890	1900-1910	1890-1900
IOWA—Con.						
Hancock	570	12,731	13,752	7,621	−7.4	80.4
Hardin	569	20,921	22,794	19,003	−8.2	19.9
Harrison	691	23,162	25,597	21,356	−9.5	19.9
Henry	427	18,640	20,022	18,895	−6.9	6.0
Howard	468	12,920	14,512	11,182	−11.0	29.8
Humboldt	431	12,182	12,667	9,836	−3.8	28.8
Ida	430	11,296	12,327	10,705	−8.4	15.2
Iowa	583	18,409	19,544	18,270	−5.8	7.0
Jackson	632	21,258	23,615	22,771	−10.0	3.7
Jasper	730	27,034	26,976	24,943	0.2	8.2
Jefferson	431	15,951	17,437	15,184	−8.5	14.8
Johnson	610	25,914	24,817	23,082	4.4	7.5
Jones	569	19,050	21,954	20,233	−13.2	8.5
Keokuk	578	21,160	24,979	23,862	−15.3	4.7
Kossuth	973	21,971	22,720	13,120	−3.3	73.2
Lee	511	36,702	39,719	37,715	−7.6	5.3
Linn	709	60,720	55,392	45,303	9.6	22.3
Louisa	396	12,855	13,516	11,873	−4.9	13.8
Lucas	432	13,462	16,126	14,563	−16.5	10.7
Lyon	582	14,624	13,165	8,680	11.1	51.7
Madison	563	15,621	17,710	15,977	−11.8	10.8
Mahaska	568	29,860	34,273	28,805	−12.9	19.0
Marion	563	22,995	24,159	23,058	−4.8	4.8
Marshall	572	30,279	29,991	25,842	1.0	16.1
Mills	438	15,811	16,764	14,548	−5.7	15.2
Mitchell	463	13,435	14,916	13,299	−9.9	12.2
Monona	686	16,633	17,980	14,515	−7.5	23.9
Monroe	432	25,429	17,985	13,666	41.4	31.6
Montgomery	424	16,604	17,803	15,848	−6.7	12.3
Muscatine	432	29,505	28,242	24,504	4.5	15.3
O'Brien	569	17,262	16,985	13,060	1.6	30.1
Osceola	395	8,956	8,725	5,574	2.6	56.5
Page	531	24,002	24,187	21,341	−0.8	13.3
Palo Alto	561	13,845	14,354	9,318	−3.5	54.0
Plymouth	856	23,129	22,209	19,568	4.1	13.5
Pocahontas	576	14,808	15,339	9,553	−3.5	60.6
Polk	582	110,438	82,624	65,410	33.7	26.3
Pottawattamie	942	55,832	54,336	47,430	2.8	14.6
Poweshiek	580	19,589	19,414	18,394	0.9	5.5
Ringgold	540	12,904	15,325	13,556	−15.8	13.0
Sac	574	16,555	17,639	14,522	−6.1	21.5
Scott	449	60,000	51,558	43,164	16.4	19.4
Shelby	589	16,552	17,932	17,611	−7.7	1.8
Sioux	760	25,248	23,337	18,370	8.2	27.0
Story	567	24,083	23,159	18,127	4.0	27.8
Tama	720	22,156	24,585	21,651	−9.9	[1] 11.8
Taylor	534	16,312	18,784	16,384	−13.2	14.6
Union	427	16,616	19,928	16,900	−16.6	17.9
Van Buren	477	15,020	17,354	16,253	−13.4	6.8
Wapello	428	37,743	35,426	30,426	6.5	16.4
Warren	570	18,194	20,376	18,269	−10.7	11.5
Washington	559	19,925	20,718	18,468	−3.8	12.2
Wayne	524	16,184	17,491	15,670	−7.5	11.6
Webster	714	34,629	31,757	21,582	9.0	47.1
Winnebago	399	11,914	12,725	7,325	−6.4	73.7
Winneshiek	686	21,729	23,731	22,528	−8.4	5.3
Woodbury	864	67,616	54,610	55,632	23.8	−1.8
Worth	399	9,950	10,887	9,247	−8.6	17.7
Wright	575	17,951	18,227	12,057	−1.5	51.2
KANSAS	**81,774**	**1,690,949**	**1,470,495**	**[2] 1,428,108**	**15.0**	**3.0**
Allen	508	27,640	19,507	13,509	41.7	44.4
Anderson	577	13,829	13,938	14,203	−0.8	−1.9
Atchison	412	28,107	28,606	26,758	−1.7	6.9
Barber	1,134	9,916	6,594	7,973	50.4	−17.3
Barton	892	17,876	13,784	13,172	29.7	4.6
Bourbon	656	24,007	24,712	28,575	−2.9	−13.5
Brown	571	21,314	22,369	20,319	−4.7	[1] 5.3
Butler	1,434	23,059	23,363	24,055	−1.3	−2.9
Chase	751	7,527	8,246	8,233	−8.7	0.2
Chautauqua	652	11,429	11,804	12,297	−3.2	−4.0
Cherokee	605	38,162	42,694	27,770	−10.6	53.7
Cheyenne	1,008	4,248	2,640	4,401	60.9	−40.0
Clark	973	4,093	1,701	2,357	140.6	−27.8
Clay	638	15,251	15,833	16,146	−3.7	−1.9
Cloud	702	18,388	18,071	19,295	1.8	−6.3
KANSAS—Con.						
Coffey	644	15,205	16,643	15,856	−8.6	5.0
Comanche	788	3,281	1,619	2,549	102.7	−36.5
Cowley	1,133	31,790	30,156	34,478	5.4	−12.5
Crawford	605	51,178	38,809	30,286	31.9	28.1
Decatur	891	8,976	9,234	8,414	−2.8	9.7
Dickinson	838	24,361	21,816	22,273	11.7	−2.1
Doniphan	378	14,422	15,079	13,535	−4.4	[1] 11.1
Douglas	469	24,724	25,096	23,961	−1.5	4.7
Edwards	611	7,033	3,682	3,600	91.0	2.3
Elk	652	10,128	11,443	12,216	−11.5	−6.3
Ellis	901	12,170	8,626	7,942	41.1	8.6
Ellsworth	724	10,444	9,626	9,272	8.5	3.8
Finney [3]	1,276	6,908	3,469	3,350	99.1	3.6
Ford	1,082	11,393	5,497	5,308	107.3	3.6
Franklin	585	20,884	21,354	20,279	−2.2	5.3
Geary	390	12,681	10,744	10,423	18.0	3.1
Gove	1,080	6,044	2,441	2,994	147.6	−18.5
Graham	897	8,700	5,173	5,029	68.2	2.9
Grant	578	1,087	422	1,308	157.6	−67.7
Gray	857	3,121	1,264	2,415	146.9	−47.7
Greeley	776	1,335	493	1,264	170.8	−61.0
Greenwood	1,158	16,060	16,196	16,309	−0.8	−0.7
Hamilton	984	3,360	1,426	2,027	135.6	−29.6
Harper	799	14,748	10,310	13,266	43.0	−22.3
Harvey	540	19,200	17,591	17,601	9.1	−0.1
Haskell	577	993	457	1,077	117.3	−57.6
Hodgeman	858	2,930	2,032	2,395	44.2	−15.2
Jackson	675	16,861	17,117	14,626	−1.5	[1] 10.1
Jefferson	543	15,826	17,533	16,620	−9.7	5.5
Jewell	900	18,148	19,420	19,349	−6.5	0.4
Johnson	486	18,288	18,104	17,385	1.0	4.1
Kearny	853	3,206	1,107	1,571	189.6	−29.5
Kingman	867	13,386	10,663	11,823	25.5	−9.8
Kiowa	723	6,174	2,365	2,873	161.1	−17.7
Labette	643	31,423	27,387	27,586	14.7	−0.7
Lane	715	2,603	1,563	2,060	66.5	−24.1
Leavenworth	440	41,207	40,940	38,485	0.7	6.4
Lincoln	721	10,142	9,886	9,709	2.6	1.8
Linn	613	14,735	16,689	17,215	−11.7	−3.1
Logan	1,082	4,240	1,962	3,384	116.1	−42.0
Lyon	845	24,927	25,074	23,196	−0.6	8.1
McPherson	900	21,521	21,421	21,614	0.5	−0.9
Marion	971	22,415	20,676	20,539	8.4	0.7
Marshall	905	23,880	24,355	23,912	−2.0	1.9
Meade	984	5,055	1,581	2,542	219.7	−37.8
Miami	602	20,030	21,641	19,614	−7.4	10.3
Mitchell	713	14,089	14,647	15,037	−3.8	−2.6
Montgomery	644	49,474	29,039	23,104	70.4	25.7
Morris	696	12,397	11,967	11,381	3.6	5.1
Morton	718	1,333	304	724	338.5	−58.0
Nemaha	716	19,072	20,376	19,249	−6.4	5.9
Neosho	580	23,754	19,254	18,561	23.4	3.7
Ness	1,079	5,883	4,535	4,944	29.7	−8.3
Norton	876	11,614	11,325	10,617	2.6	6.7
Osage	718	19,905	23,659	25,062	−15.9	−5.6
Osborne	894	12,827	11,844	12,083	8.3	−2.0
Ottawa	712	11,811	11,182	12,581	5.6	−11.1
Pawnee	742	8,859	5,084	5,204	74.3	−2.3
Phillips	887	14,150	14,442	13,661	−2.0	5.7
Pottawatomie	829	17,522	18,470	17,722	−5.1	4.2
Pratt	726	11,156	7,085	8,118	57.5	−12.7
Rawlins	1,064	6,380	5,241	6,756	21.7	−22.4
Reno	1,242	37,853	29,027	27,079	30.4	7.2
Republic	704	17,447	18,248	19,002	−4.4	−4.0
Rice	707	15,106	14,745	14,451	2.4	2.0
Riley	604	15,783	13,828	13,183	14.1	4.9
Rooks	890	11,282	7,960	8,018	41.7	−0.7
Rush	719	7,826	6,134	5,204	27.6	17.9
Russell	895	10,800	8,489	7,333	27.2	15.8
Saline	720	20,338	17,076	17,442	19.1	−2.1
Scott	714	3,047	1,098	1,262	177.5	−13.0
Sedgwick	994	73,095	44,037	43,626	66.0	0.9
Seward	643	4,091	822	1,503	397.7	−45.3
Shawnee	544	61,874	53,727	49,172	15.2	9.3
Sheridan	896	5,651	3,819	3,733	48.0	2.3

[1] See headnote to table, page 12.
[2] State total includes population (1,012) of Indian reservations specially enumerated in 1890, not distributed by counties; also population (881) of Garfield County, annexed to Finney County in 1893.
[3] For changes in boundaries, etc., of counties, see page 33.

TABLE 3.—AREA AND POPULATION OF COUNTIES AND EQUIVALENT SUBDIVISIONS IN CONTINENTAL UNITED STATES: 1910, 1900, AND 1890—Continued.

[Percentages not figured where base is less than 100. A minus sign (—) denotes decrease.]

COUNTY.	Land area in square miles, 1910	POPULATION.			PER CENT OF INCREASE.	
		1910	1900	1890	1900–1910	1890–1900
KANSAS—Con.						
Sherman	1,049	4,549	3,341	5,261	36.2	—36.5
Smith	888	15,365	16,384	15,613	—6.2	4.9
Stafford	796	12,510	9,829	8,520	27.3	15.4
Stanton	685	1,034	327	1,031	216.2	—68.3
Stevens	729	2,453	620	1,418	295.6	—56.3
Sumner	1,179	30,654	25,631	30,271	19.6	—15.3
Thomas	1,065	5,455	4,112	5,538	32.7	—25.7
Trego	899	5,398	2,722	2,535	98.3	7.4
Wabaunsee	795	12,721	12,813	11,720	—0.7	9.3
Wallace	921	2,759	1,178	2,468	134.2	—52.3
Washington	902	20,229	21,963	22,894	—7.9	—4.1
Wichita	721	2,006	1,197	1,827	67.6	—34.5
Wilson	581	19,810	15,621	15,286	26.8	2.2
Woodson	503	9,450	10,022	9,021	—5.7	11.1
Wyandotte	143	100,068	73,227	54,407	36.7	34.6
KENTUCKY	**40,181**	**2,289,905**	**2,147,174**	**1,858,635**	**6.6**	**15.5**
Adair	400	16,503	14,888	13,721	10.8	8.5
Allen	394	14,882	14,657	13,692	1.5	7.0
Anderson	201	10,146	10,051	10,610	0.9	—5.3
Ballard	252	12,690	10,761	8,390	17.9	28.3
Barren	485	25,293	23,197	21,490	9.0	7.9
Bath	270	13,988	14,734	12,813	—5.1	15.0
Bell	384	28,447	15,701	10,312	81.2	52.3
Boone	251	9,420	11,170	12,246	—15.7	—8.8
Bourbon	304	17,462	18,069	16,976	—3.4	6.4
Boyd	159	23,444	18,834	14,033	24.5	34.2
Boyle	186	14,668	13,817	12,948	6.2	6.7
Bracken	204	10,308	12,137	12,369	—15.1	—1.9
Breathitt	483	17,540	14,322	8,705	22.5	64.5
Breckinridge	568	21,034	20,534	18,976	2.4	8.2
Bullitt	308	9,487	9,602	8,291	—1.2	15.8
Butler	417	15,805	15,896	13,956	—0.6	13.9
Caldwell	322	14,063	14,510	13,186	—3.1	10.0
Calloway	412	19,867	17,633	14,675	12.7	20.2
Campbell	145	59,369	54,223	44,208	9.5	22.7
Carlisle	198	9,048	10,195	7,612	—11.3	33.9
Carroll	132	8,110	9,825	9,266	—17.5	6.0
Carter	413	21,966	20,228	17,204	8.6	17.6
Casey	379	15,479	15,144	11,848	2.2	27.8
Christian	725	38,845	37,962	34,118	2.3	11.3
Clark	265	17,987	16,694	15,434	7.7	8.2
Clay	478	17,789	15,364	12,447	15.8	23.4
Clinton	233	8,153	7,871	7,047	3.6	11.7
Crittenden	391	13,296	15,191	13,119	—12.5	15.8
Cumberland	387	9,846	8,962	8,452	9.9	6.0
Daviess	478	41,020	38,667	33,120	6.1	16.7
Edmonson	308	10,469	10,080	8,005	3.9	25.9
Elliott	263	9,814	10,387	9,214	—5.5	12.7
Estill[1]	254	12,273	11,669	10,836	5.2	7.7
Fayette	269	47,715	42,071	35,698	13.4	17.9
Fleming	325	16,066	17,074	16,078	—5.9	6.2
Floyd	399	18,623	15,552	11,256	19.7	38.2
Franklin	199	21,135	20,852	21,267	1.4	—2.0
Fulton	193	14,114	11,546	10,005	22.2	15.4
Gallatin	109	4,697	5,163	4,611	—9.0	12.0
Garrard	237	11,894	12,042	11,138	—1.2	8.1
Grant	264	10,581	13,239	12,671	—20.1	4.5
Graves	551	33,539	33,204	28,534	1.0	16.4
Grayson	497	19,958	19,878	18,688	0.4	6.4
Green	279	11,871	12,255	11,463	—3.1	6.9
Greenup	346	18,475	15,432	11,911	19.7	29.6
Hancock	193	8,512	8,914	9,214	—4.5	—3.3
Hardin	606	22,696	22,937	21,304	—1.1	7.7
Harlan	478	10,566	9,838	6,197	7.4	58.8
Harrison	311	16,873	18,570	16,914	—9.1	9.8
Hart	430	18,173	18,390	16,439	—1.2	11.9
Henderson	435	29,352	32,907	29,536	—10.8	11.4
Henry	303	13,716	14,620	14,164	—6.2	3.2
Hickman	225	11,750	11,745	11,637	(2)	0.9
Hopkins	546	34,291	30,995	23,505	10.6	31.9
Jackson	333	10,734	10,561	8,261	1.6	27.8
Jefferson	387	262,920	232,549	188,598	13.1	23.3
Jessamine	172	12,613	11,925	11,248	5.8	6.0
Johnson	268	17,482	13,730	11,027	27.3	24.5
Kenton	163	70,355	63,591	54,161	10.6	17.4
Knott	348	10,791	8,704	5,438	24.0	60.1
KENTUCKY—Con.						
Knox	356	22,116	17,372	13,762	27.3	26.2
Larue	288	10,701	10,764	9,433	—0.6	14.1
Laurel	447	19,872	17,592	13,747	13.0	28.0
Lawrence	422	20,067	19,612	17,702	2.3	10.8
Lee	199	9,531	7,988	6,205	19.3	28.7
Leslie	373	8,976	6,753	3,964	32.9	70.4
Letcher	355	10,623	9,172	6,920	15.8	32.5
Lewis	491	16,887	17,868	14,803	—5.5	20.7
Lincoln	338	17,897	17,059	15,962	4.9	6.9
Livingston	392	10,627	11,354	9,474	—6.4	19.8
Logan	643	24,977	25,994	23,812	—3.9	9.2
Lyon	277	9,423	9,319	7,628	1.1	22.2
McCracken	239	35,064	28,733	21,051	22.0	36.5
McLean	253	13,241	12,448	9,887	6.4	25.9
Madison	446	26,951	25,607	24,348	5.2	5.2
Magoffin	302	13,654	12,003	9,196	13.7	30.6
Marion	345	16,330	16,290	15,648	0.2	4.1
Marshall	327	15,771	13,692	11,287	15.2	21.3
Martin	227	7,291	5,780	4,209	26.1	37.3
Mason	227	18,611	20,446	20,773	—9.0	—1.6
Meade	301	9,783	10,533	9,484	—7.1	11.1
Menifee	203	6,153	6,818	4,666	—9.8	46.1
Mercer	253	14,063	14,426	15,034	—2.5	—4.0
Metcalfe	303	10,453	9,988	9,871	4.7	1.2
Monroe	441	13,663	13,053	10,989	4.7	18.8
Montgomery	198	12,868	12,834	12,367	0.3	3.8
Morgan	365	16,259	12,792	11,249	27.1	13.7
Muhlenberg	472	28,598	20,741	17,955	37.9	15.5
Nelson	411	16,830	16,587	16,417	1.5	1.0
Nicholas	208	10,601	11,952	10,764	—11.3	11.0
Ohio	584	27,642	27,287	22,946	1.3	18.9
Oldham	180	7,248	7,078	6,754	2.4	4.8
Owen	367	14,248	17,553	17,676	—18.8	—0.7
Owsley	216	7,979	6,874	5,975	16.1	15.0
Pendleton	279	11,985	14,947	16,346	—19.8	—8.6
Perry	335	11,255	8,276	6,331	36.0	30.7
Pike	779	31,679	22,686	17,378	39.6	30.5
Powell[1]	181	6,268	6,443	4,698	—2.7	37.1
Pulaski	779	35,986	31,293	25,731	15.0	21.6
Robertson	109	4,121	4,900	4,684	—15.9	4.6
Rockcastle	310	14,473	12,416	9,841	16.6	26.2
Rowan	272	9,438	8,277	6,129	14.0	35.0
Russell	329	10,861	9,695	8,136	12.0	19.2
Scott	289	16,956	18,076	16,546	—6.2	9.2
Shelby	427	18,041	18,340	16,521	—1.6	11.0
Simpson	216	11,460	11,624	10,878	—1.4	6.9
Spencer	186	7,567	7,406	6,760	2.2	9.6
Taylor	279	11,961	11,075	9,353	8.0	18.4
Todd	367	16,488	17,371	16,814	—5.1	3.3
Trigg	428	14,539	14,073	13,902	3.3	1.2
Trimble	154	6,512	7,272	7,140	—10.5	1.8
Union	325	19,886	21,326	18,229	—6.8	17.0
Warren	530	30,579	29,970	30,158	2.0	—0.6
Washington	299	13,940	14,182	13,622	—1.7	4.1
Wayne	590	17,518	14,892	12,852	17.6	15.9
Webster	344	20,974	20,097	17,196	4.4	16.9
Whitley	585	31,982	25,015	17,590	27.9	42.2
Wolfe	230	9,864	8,764	7,180	12.6	22.1
Woodford	195	12,571	13,134	12,380	—4.3	6.1
LOUISIANA[3]	**45,409**	**1,656,388**	**1,381,625**	**[4]1,118,588**	**19.9**	**23.5**
Acadia	647	31,847	23,483	13,231	35.6	77.5
Ascension	291	23,887	24,142	19,545	—1.1	23.5
Assumption	484	24,128	21,620	19,629	11.6	10.1
Avoyelles	847	34,102	29,701	25,112	14.8	18.3
Bienville	848	21,776	17,588	14,108	23.8	24.7
Bossier	863	21,738	24,153	20,330	—10.0	18.8
Caddo	880	58,200	44,499	31,555	30.8	41.0
Calcasieu	3,650	62,767	30,428	20,176	106.3	50.8
Caldwell	531	8,593	6,917	5,814	24.2	19.0
Cameron	1,501	4,288	3,952	2,828	8.5	39.7
Catahoula[1]	718	10,415	16,351	12,002	—36.3	36.2
Claiborne	778	25,050	23,029	23,312	8.8	—1.2
Concordia	714	14,278	13,559	14,871	5.3	—8.8
De Soto	872	27,689	25,063	19,860	10.5	26.2
East Baton Rouge	455	34,580	31,153	25,922	11.0	20.2

[1] For changes in boundaries, etc., of counties, see page 33.
[2] Less than one-tenth of 1 per cent.
[3] Subdivisions are designated as parishes.
[4] State total includes population (1) specially enumerated in 1890, not credited to any parish.

TABLE 3.—AREA AND POPULATION OF COUNTIES AND EQUIVALENT SUBDIVISIONS IN CONTINENTAL UNITED STATES: 1910, 1900, AND 1890—Continued.

[Percentages not figured where base is less than 100. A minus sign (−) denotes decrease.]

COUNTY.	Land area in square miles, 1910	POPULATION.			PER CENT OF INCREASE.	
		1910	1900	1890	1900-1910	1890-1900
LOUISIANA—Con.						
East Carroll	420	11,637	11,373	12,362	2.3	−8.0
East Feliciana	464	20,055	20,443	17,903	−1.9	14.2
Franklin	630	11,989	8,890	6,900	34.9	28.8
Grant	683	15,958	12,902	8,270	23.7	56.0
Iberia	589	31,262	29,015	20,997	7.7	38.2
Iberville	584	30,954	27,006	21,848	14.6	23.6
Jackson	578	13,818	9,119	7,453	51.5	22.4
Jefferson	425	18,247	15,321	13,221	19.1	15.9
La Salle[1]	640	9,402	.....	.....	.....	.....
Lafayette	279	28,733	22,825	15,966	25.9	43.0
Lafourche	991	33,111	28,882	22,095	14.6	30.7
Lincoln	472	18,485	15,898	14,753	16.3	7.8
Livingston	662	10,627	8,100	5,769	31.2	40.4
Madison	650	10,676	12,322	14,135	−13.4	−12.8
Morehouse	831	18,786	16,634	16,786	12.9	−0.9
Natchitoches	1,289	36,455	33,216	25,836	9.8	28.6
Orleans	200	339,075	287,104	242,039	18.1	18.6
Ouachita	642	25,830	20,947	17,985	23.3	16.5
Plaquemines	1,005	12,524	13,039	12,541	−3.9	4.0
Pointe Coupee	576	25,289	25,777	19,613	−1.9	31.4
Rapides	1,370	44,545	39,578	27,642	12.5	43.2
Red River	400	11,402	11,548	11,318	−1.3	2.0
Richland	565	15,769	11,116	10,230	41.9	8.7
Sabine	1,020	19,874	15,421	9,390	28.9	64.2
St. Bernard	616	5,277	5,031	4,326	4.9	16.3
St. Charles	295	11,207	9,072	7,737	23.5	17.3
St. Helena	420	9,172	8,479	8,062	8.2	5.2
St. James	254	23,009	20,197	15,715	13.9	28.5
St. John the Baptist	231	14,338	12,330	11,359	16.3	8.5
St. Landry	1,645	66,661	52,906	40,250	26.0	31.4
St. Martin	525	23,070	18,940	14,884	21.8	27.3
St. Mary	632	39,368	34,145	22,416	15.3	52.3
St. Tammany	906	18,917	13,335	10,160	41.9	31.3
Tangipahoa	790	29,160	17,625	12,655	65.4	39.3
Tensas	632	17,060	19,070	16,647	−10.5	14.6
Terrebonne	1,756	28,320	24,464	20,167	15.8	21.3
Union	918	20,451	18,520	17,304	10.4	7.0
Vermilion	1,213	26,390	20,705	14,234	27.5	45.5
Vernon	1,367	17,384	10,327	5,903	68.3	74.9
Washington	655	18,886	9,628	6,700	96.2	43.7
Webster	609	19,186	15,125	12,466	26.8	21.3
West Baton Rouge	214	12,636	10,285	8,363	22.9	23.0
West Carroll	366	6,249	3,685	3,748	69.6	−1.7
West Feliciana	352	13,449	15,994	15,062	−15.9	6.2
Winn	969	18,357	9,648	7,082	90.3	36.2
MAINE	**29,895**	**742,371**	**694,466**	**661,086**	**6.9**	**5.0**
Androscoggin	459	59,822	54,242	48,968	10.3	10.8
Aroostook	6,453	74,664	60,744	49,589	22.9	22.5
Cumberland	853	112,014	100,689	90,949	11.2	10.7
Franklin	1,789	19,119	18,444	17,053	3.7	8.2
Hancock	1,522	35,575	37,241	37,312	−4.5	−0.2
Kennebec	879	62,863	59,117	57,012	6.3	3.7
Knox	351	28,981	30,406	31,473	−4.7	−3.4
Lincoln	457	18,216	19,669	21,996	−7.4	−10.6
Oxford	1,980	36,256	32,238	30,586	12.5	5.4
Penobscot	3,258	85,285	76,246	72,865	11.9	4.6
Piscataquis	3,770	19,887	16,949	16,134	17.3	5.1
Sagadahoc	250	18,574	20,330	19,452	−8.6	4.5
Somerset	3,633	36,301	33,849	32,627	7.2	3.7
Waldo	724	23,383	24,185	27,759	−3.3	−12.9
Washington	2,528	42,905	45,232	44,482	−5.1	1.7
York	989	68,526	64,885	62,829	5.6	3.3
MARYLAND	**9,941**	**1,295,346**	**1,188,044**	**1,042,390**	**9.0**	**14.0**
Allegany	443	62,411	53,694	41,571	16.2	29.2
Anne Arundel	432	39,553	39,620	34,094	−0.2	16.2
Baltimore	650	122,349	90,755	72,909	34.8	24.5
Baltimore city	30	558,485	508,957	434,439	9.7	17.2
Calvert	218	10,325	10,223	9,860	1.0	3.7
Caroline	319	19,216	16,248	13,903	18.3	16.9
Carroll	447	33,934	33,860	32,376	0.2	4.6
Cecil	377	23,759	24,662	25,851	−3.7	−4.6
Charles	464	16,386	17,662	15,191	−7.2	16.3
Dorchester	576	28,669	27,962	24,843	2.5	12.6
MARYLAND—Con.						
Frederick	663	52,673	51,920	49,512	1.5	4.9
Garrett	685	20,105	17,701	14,213	13.6	24.5
Harford	442	27,965	28,269	28,993	−1.1	−2.5
Howard	250	16,106	16,715	16,269	−3.6	2.7
Kent	282	16,957	18,786	17,471	−9.7	7.5
Montgomery	521	32,089	30,451	27,185	5.4	12.0
Prince Georges	482	36,147	29,898	26,080	20.9	14.6
Queen Annes	365	16,839	18,364	18,461	−8.3	−0.5
St. Marys	371	17,030	17,182	15,819	−0.9	8.6
Somerset	331	26,455	25,923	24,155	2.1	7.3
Talbot	268	19,620	20,342	19,736	−3.5	3.1
Washington	459	49,617	45,133	39,782	9.9	13.5
Wicomico	371	26,815	22,852	19,930	17.3	14.7
Worcester	495	21,841	20,865	19,747	4.7	5.7
MASSACHUSETTS	**8,039**	**3,366,416**	**2,805,346**	**[2]2,238,947**	**20.0**	**25.3**
Barnstable	409	27,542	27,826	29,172	−1.0	−4.6
Berkshire	966	105,259	95,667	81,108	10.0	18.0
Bristol	567	318,573	252,029	186,465	26.4	35.2
Dukes	107	4,504	4,561	4,369	−1.2	4.4
Essex	497	436,477	357,030	299,995	22.3	19.0
Franklin	697	43,600	41,209	38,610	5.8	6.7
Hampden[1]	636	231,369	175,603	135,713	31.8	29.4
Hampshire[1]	585	63,327	58,820	51,859	7.7	13.4
Middlesex[1]	832	669,915	565,696	431,167	18.4	31.2
Nantucket	51	2,962	3,006	3,268	−1.5	−8.0
Norfolk[1]	410	187,506	151,539	118,950	23.7	27.4
Plymouth	675	144,337	113,985	92,700	26.6	23.0
Suffolk[1]	51	731,388	611,417	484,780	19.6	26.1
Worcester	1,556	399,657	346,958	280,787	15.2	23.6
MICHIGAN	**57,480**	**2,810,173**	**2,420,982**	**[3]2,093,890**	**16.1**	**15.6**
Alcona	684	5,703	5,691	5,409	0.2	5.2
Alger	920	7,675	5,868	1,238	30.8	374.0
Allegan	833	39,819	38,812	38,961	2.6	−0.4
Alpena	584	19,965	18,254	15,581	9.4	17.2
Antrim	475	15,692	16,568	10,413	−5.3	59.1
Arenac	374	9,640	9,821	5,683	−1.8	72.8
Baraga	917	6,127	4,320	3,036	41.8	42.3
Barry	556	22,633	22,514	23,783	0.5	−5.3
Bay	443	68,238	62,378	56,412	9.4	10.6
Benzie	314	10,638	9,685	5,237	9.8	84.9
Berrien	569	53,622	49,165	41,285	9.1	19.1
Branch	497	25,605	27,811	26,791	−7.9	3.8
Calhoun	693	56,638	49,315	43,501	14.8	13.4
Cass	493	20,624	20,876	20,953	−1.2	−0.4
Charlevoix[1]	411	19,157	13,956	9,686	37.3	44.1
Cheboygan	725	17,872	15,516	11,986	15.2	29.5
Chippewa	1,573	24,472	21,338	12,019	14.7	77.5
Clare	582	9,240	8,360	7,558	10.5	10.6
Clinton	571	23,129	25,136	26,509	−8.0	−5.2
Crawford	575	3,934	2,943	2,962	33.7	−0.6
Delta	1,169	30,108	23,881	15,330	26.1	55.8
Dickinson[1]	776	20,524	17,890	.....	14.7	.....
Eaton	571	30,499	31,668	32,094	−3.7	−1.3
Emmet[1]	485	18,561	15,931	8,756	16.5	81.9
Genesee	655	64,555	41,804	39,430	54.4	6.0
Gladwin	519	8,413	6,564	4,208	28.2	56.0
Gogebic	1,133	23,333	16,738	13,166	39.4	27.1
Grand Traverse	467	23,784	20,479	13,355	16.1	53.3
Gratiot	579	28,820	29,889	28,668	−3.6	4.3
Hillsdale	597	29,673	29,865	30,660	−0.6	−2.6
Houghton	1,019	88,098	66,063	35,389	33.4	86.7
Huron	854	34,758	34,162	28,545	1.7	19.7
Ingham	553	53,310	39,818	37,666	33.9	5.7
Ionia	579	33,550	34,329	32,801	−2.3	4.7
Iosco	570	9,753	10,246	15,224	−4.8	−32.7
Iron[1]	1,200	15,164	8,990	4,432	68.7	102.8
Isabella	572	23,029	22,784	18,784	1.1	21.3
Jackson	707	53,426	48,222	45,031	10.8	7.1
Kalamazoo	562	60,427	44,310	39,273	36.4	12.8
Kalkaska	573	8,097	7,133	5,160	13.5	38.2
Kent	860	159,145	129,714	109,922	22.7	18.0
Keweenaw[1]	554	7,156	3,217	2,894	122.4	11.2
Lake	579	4,939	4,957	6,505	−0.4	−23.8
Lapeer	666	26,033	27,641	29,213	−5.8	−5.4
Leelanau[1]	338	10,608	10,556	7,944	0.5	32.9

[1] For changes in boundaries, etc., of counties, see page 33.

[2] State total includes population (4) specially enumerated in 1890, not credited to any county.

[3] State total includes population (1) specially enumerated in 1890, not credited to any county; also, population (995) of Manitou and Isle Royal Counties, annexed to Charlevoix, Leelanau, and Keweenaw Counties in 1896 and 1897.

TABLE 3.—AREA AND POPULATION OF COUNTIES AND EQUIVALENT SUBDIVISIONS IN CONTINENTAL UNITED STATES: 1910, 1900, AND 1890—Continued.

[Percentages not figured where base is less than 100. A minus sign (—) denotes decrease.]

COUNTY.	Land area in square miles, 1910	POPULATION.			PER CENT OF INCREASE.	
		1910	1900	1890	1900–1910	1890–1900
MICHIGAN—Con.						
Lenawee	743	47,907	48,406	48,448	—1.0	—0.1
Livingston	568	17,736	19,664	20,558	—9.8	—5.7
Luce	920	4,004	2,983	2,455	34.2	21.5
Mackinac	1,044	9,249	7,703	7,830	20.1	—1.6
Macomb	472	32,606	33,244	31,813	—1.9	4.5
Manistee	562	26,688	27,856	24,230	—4.2	15.0
Marquette[1]	1,870	46,739	41,239	39,521	13.3	4.3
Mason	494	21,832	18,885	16,385	15.6	15.3
Mecosta	571	19,466	20,693	19,697	—5.9	5.1
Menominee[1]	1,056	25,648	27,046	33,639	—5.2	—19.6
Midland	529	14,005	14,439	10,657	—3.0	35.5
Missaukee	582	10,606	9,308	5,048	13.9	84.4
Monroe	573	32,917	32,734	32,337	0.5	1.3
Montcalm	724	32,069	32,754	32,637	—2.1	0.4
Montmorency	561	3,755	3,234	1,487	16.1	117.5
Muskegon	504	40,577	37,036	49,013	9.6	—7.4
Newaygo	851	19,220	17,673	20,476	8.8	—13.7
Oakland	886	49,576	44,792	41,245	10.7	8.6
Oceana	543	18,379	16,644	15,698	10.4	6.0
Ogemaw	580	8,907	7,765	5,583	14.7	39.1
Ontonagon	1,333	8,650	6,197	3,756	39.6	65.0
Osceola	577	17,889	17,859	14,630	0.2	22.1
Oscoda	576	2,027	1,468	1,904	38.1	—22.9
Otsego	528	6,552	6,175	4,272	6.1	44.5
Ottawa	565	45,301	39,607	35,358	14.2	12.2
Presque Isle	678	11,249	8,821	4,687	27.5	88.2
Roscommon	538	2,274	1,787	2,033	27.3	—12.1
Saginaw	828	89,290	81,222	82,273	9.9	—1.3
St. Clair	710	52,341	55,228	52,105	—5.2	6.0
St. Joseph	503	25,499	23,889	25,356	6.7	—5.8
Sanilac	976	33,930	35,055	32,589	—3.2	7.6
Schoolcraft	1,207	8,681	7,889	5,818	10.0	35.6
Shiawassee	557	33,246	33,866	30,982	—1.8	9.4
Tuscola	827	34,913	35,890	32,508	—2.7	10.4
Van Buren	617	33,185	33,274	30,541	—0.3	8.9
Washtenaw	704	44,714	47,761	42,210	—6.4	13.2
Wayne	620	531,591	348,793	257,114	52.4	35.7
Wexford	577	20,769	16,845	11,278	23.3	49.4
MINNESOTA	80,858	2,075,708	[2]1,751,394	[3]1,310,283	18.5	33.7
Aitkin	1,530	10,371	6,743	2,422	53.8	173.9
Anoka	459	12,493	11,313	9,884	10.4	14.5
Becker	1,349	18,840	14,375	9,401	31.1	52.9
Beltrami[1]	3,822	19,337	11,030	312	75.3	[4]2,950.3
Benton	405	11,615	9,912	6,284	17.2	57.7
Big Stone	491	9,367	8,731	5,722	7.3	52.6
Blue Earth	762	29,337	32,263	29,210	—9.1	10.5
Brown	612	20,134	19,787	15,817	1.8	25.1
Carlton	867	17,559	10,017	5,272	75.3	[4]83.0
Carver	376	17,455	17,544	16,532	—0.5	6.1
Cass[1]	2,104	11,620	7,777	1,247	49.4	[4]332.7
Chippewa	591	13,458	12,499	8,555	7.7	46.1
Chisago	427	13,537	13,248	10,359	2.2	27.9
Clay	1,043	19,640	17,942	11,517	9.5	55.8
Clearwater[1]	1,019	6,870	.....	.....	.....	.....
Cook	1,498	1,336	810	98	64.9	.....
Cottonwood	640	12,651	12,069	7,412	4.8	62.8
Crow Wing[1]	1,057	18,891	14,250	8,862	18.3	61.0
Dakota	509	25,171	21,733	20,240	15.8	7.4
Dodge	440	12,094	13,340	10,864	—9.3	22.8
Douglas	648	17,669	17,964	14,606	—1.6	23.0
Faribault	712	19,949	22,055	16,708	—9.5	32.0
Fillmore	868	25,680	28,238	25,966	—9.1	8.7
Freeborn	735	22,282	21,838	17,992	2.0	21.6
Goodhue	767	31,637	31,137	28,806	1.6	8.1
Grant	553	9,114	8,935	6,875	2.0	30.0
Hennepin	565	333,480	225,340	185,294	48.0	23.2
Houston	570	14,297	15,400	14,653	—7.2	5.1
Hubbard[1]	958	9,831	6,578	1,412	49.5	365.9
Isanti	442	12,615	11,675	7,607	8.1	53.5
Itasca[1]	2,730	17,298	4,573	743	278.3	[4]425.0
Jackson	702	14,491	14,798	8,924	—2.0	65.8
Kanabec	534	6,461	4,614	1,579	40.0	192.2
Kandiyohi	891	18,969	18,418	13,997	3.0	31.6
Kittson[1]	1,111	9,669	7,889	5,357	22.6	46.4
MINNESOTA—Con.						
Koochiching[1]	3,141	6,431	.....	.....	.....	.....
Lac qui Parle	790	15,435	14,289	10,382	8.0	37.6
Lake	2,099	8,011	4,654	1,299	72.1	258.3
Le Sueur	466	18,609	20,234	19,057	—8.0	6.2
Lincoln	535	9,874	8,966	5,691	10.1	57.5
Lyon	708	15,722	14,591	9,501	7.8	53.6
McLeod	496	18,691	19,595	17,026	—4.6	15.1
Mahnomen[1]	572	3,249	.....	.....	.....	.....
Marshall	1,788	16,338	15,698	9,130	4.1	71.9
Martin	719	17,518	16,936	9,408	3.4	80.1
Meeker	621	17,022	17,753	15,456	—4.1	14.9
Mille Lacs	583	10,705	8,095	2,545	32.7	183.5
Morrison	1,143	24,053	22,891	13,325	5.1	71.8
Mower	711	22,640	22,335	18,019	1.4	24.0
Murray	704	11,755	11,911	6,692	—1.3	78.0
Nicollet	443	14,125	14,774	13,382	—4.4	10.4
Nobles	722	15,210	14,932	7,958	1.9	87.6
Norman[1]	860	13,440	15,045	10,618	—10.6	41.7
Olmsted	666	22,497	23,119	19,506	—2.7	16.7
Otter Tail	2,039	46,086	45,375	34,232	1.5	32.6
Pennington[1]	607	9,376	.....	.....	.....	.....
Pine	1,413	15,878	11,546	4,052	37.5	184.9
Pipestone	409	9,353	9,264	5,132	3.1	80.5
Polk[1]	1,979	36,001	35,429	30,192	1.6	17.3
Pope	693	12,745	12,377	10,032	1.3	25.4
Ramsey	161	223,675	170,554	139,796	31.1	22.0
Red Lake[1]	432	6,564	12,195	.....	—46.2	.....
Redwood	881	18,425	17,251	9,386	6.7	83.9
Renville	978	23,123	23,693	17,029	—2.4	38.6
Rice	495	25,911	25,080	23,968	—0.6	8.8
Rock	492	10,222	9,668	6,817	5.7	41.8
Roseau[1]	1,670	11,338	6,994	.....	62.1	.....
St. Louis	6,503	163,274	82,932	44,882	95.9	[4]82.9
Scott	366	14,888	15,147	13,831	—1.7	9.5
Sherburne	448	8,136	7,281	5,908	11.7	23.2
Sibley	585	15,540	16,862	15,199	—7.8	10.9
Stearns	1,362	47,733	44,454	34,844	7.4	27.6
Steele	431	16,146	16,524	13,232	—2.3	24.9
Stevens	564	8,293	8,721	5,251	—4.9	66.1
Swift	741	12,949	13,503	10,161	—4.1	32.9
Todd	957	23,407	22,214	12,930	5.4	71.8
Traverse	568	8,049	7,573	4,516	6.3	67.7
Wabasha	541	18,354	18,924	16,972	—2.0	11.5
Wadena	538	8,652	7,921	4,053	9.2	95.4
Waseca	431	13,496	14,760	13,313	—8.5	10.9
Washington	397	26,013	27,808	25,992	—6.5	7.0
Watonwan	434	11,352	11,496	7,745	—1.0	48.4
Wilkin	745	9,063	8,089	4,346	12.2	85.9
Winona	637	33,398	35,688	33,797	—6.4	5.6
Wright	691	28,082	29,157	24,164	—3.7	20.7
Yellow Medicine	749	15,406	14,602	9,554	5.5	48.2
MISSISSIPPI	46,362	1,797,114	1,551,270	1,289,600	15.8	20.3
Adams	426	25,295	30,111	26,031	—16.1	15.7
Alcorn	386	18,159	14,987	13,115	21.2	14.3
Amite	714	22,954	20,708	18,195	10.8	13.8
Attala	715	28,551	26,248	22,213	9.9	18.2
Benton	396	10,245	10,510	10,585	—2.5	—0.7
Bolivar	879	48,905	36,427	29,980	35.0	18.2
Calhoun	579	17,726	16,512	14,688	7.4	12.4
Carroll	624	23,139	22,115	18,773	4.6	17.8
Chickasaw	501	22,846	19,892	19,891	14.9	[5]
Choctaw	414	14,357	13,006	10,847	10.1	20.2
Claiborne	439	17,403	20,787	14,516	—16.3	43.2
Clarke	675	21,630	17,741	15,825	21.9	12.1
Clay	498	20,203	19,563	15,607	3.3	5.1
Coahoma	530	34,217	26,236	18,342	30.1	43.3
Copiah	769	35,914	34,395	30,233	4.4	13.8
Covington[1]	410	16,909	13,076	8,299	29.3	57.6
De Soto	475	23,130	24,751	24,183	—6.5	2.3
Forrest[1]	462	20,722	.....	.....	.....	.....
Franklin	547	15,193	13,678	10,424	11.1	31.2
George[1]	475	6,369	.....	.....	.....	.....

[1] For changes in boundaries, etc., of counties, see page 33.

[2] State total includes population (3,456 in 1900) of White Earth Indian Reservation not returned by counties in 1900; returned in 1910 in Becker, Clearwater, and Mahnomen Counties.

[3] State total includes population (8,457) of Indian reservations specially enumerated in 1890, not distributed by counties.

[4] See headnote to table, page 12.

[5] Less than one-tenth of 1 per cent.

TABLE 3.—AREA AND POPULATION OF COUNTIES AND EQUIVALENT SUBDIVISIONS IN CONTINENTAL UNITED STATES: 1910, 1900, AND 1890—Continued.

[Percentages not figured where base is less than 100. A minus sign (−) denotes decrease.]

COUNTY.	Land area in square miles, 1910	POPULATION.			PER CENT OF INCREASE.	
		1910	1900	1890	1900-1910	1890-1900
MISSISSIPPI—Con.						
Greene[1]	710	6,050	6,795	3,906	−11.0	74.0
Grenada	442	15,727	14,112	14,974	11.4	−5.8
Hancock[1]	469	11,207	11,886	8,318	−5.7	42.9
Harrison	1,013	34,658	21,002	12,481	65.0	68.3
Hinds	858	63,726	52,577	39,279	21.2	33.9
Holmes	834	39,088	36,828	30,970	6.1	18.9
Issaquena	406	10,560	10,400	12,318	1.5	−15.6
Itawamba	529	14,526	13,544	11,708	7.3	15.7
Jackson[1]	710	15,451	16,513	11,251	−6.4	46.8
Jasper	667	18,498	15,394	14,785	20.2	4.1
Jefferson	507	18,221	21,292	18,947	−14.4	12.4
Jefferson Davis[1]	404	12,860	.....	.....	.....	.....
Jones	696	29,885	17,846	8,333	67.5	114.2
Kemper	752	20,348	20,492	17,961	−0.7	14.1
Lafayette	664	21,883	22,110	20,553	−1.0	7.6
Lamar[1]	495	11,741	.....	.....	.....	.....
Lauderdale	700	46,919	38,150	29,661	23.0	28.6
Lawrence[1]	418	13,080	15,103	12,318	−13.4	22.6
Leake	576	18,298	17,360	14,803	5.4	17.3
Lee	448	28,894	21,956	20,040	31.6	9.6
Leflore	572	36,290	23,834	16,869	52.3	41.3
Lincoln	578	28,597	21,552	17,912	32.7	20.3
Lowndes	499	30,703	29,095	27,047	5.5	7.6
Madison	725	33,505	32,493	27,321	3.1	18.9
Marion[1]	624	15,599	13,501	9,532	15.5	41.6
Marshall	689	26,796	27,674	26,043	−3.2	6.3
Monroe	770	35,178	31,216	30,730	12.7	1.6
Montgomery	398	17,706	16,536	14,459	7.1	14.4
Neshoba	561	17,980	12,726	11,146	41.3	14.2
Newton	568	23,085	19,708	16,625	17.1	18.5
Noxubee	682	28,503	30,846	27,338	−7.6	12.8
Oktibbeha	457	19,676	20,183	17,694	−2.5	14.1
Panola	696	31,274	29,027	26,977	7.7	7.6
Pearl River[1]	797	10,593	6,697	2,957	58.2	126.5
Perry[1]	644	7,685	14,682	6,494	−47.7	126.1
Pike	707	37,272	27,545	21,203	35.3	29.9
Pontotoc	494	19,688	18,274	14,940	7.7	22.3
Prentiss	409	16,931	15,788	13,679	7.2	15.4
Quitman	395	11,593	5,435	3,286	113.3	65.4
Rankin	791	23,944	20,955	17,922	14.3	16.9
Scott	597	16,723	14,316	11,740	16.8	21.9
Sharkey	444	15,694	12,178	8,382	28.9	45.3
Simpson	575	17,201	12,800	10,138	34.4	26.3
Smith	626	16,603	13,055	10,635	27.2	22.8
Sunflower	690	28,787	16,084	9,384	79.0	71.4
Tallahatchie	629	29,078	19,600	14,361	48.4	36.5
Tate	400	19,714	20,618	19,253	−4.4	7.1
Tippah	446	14,631	12,983	12,951	12.7	0.2
Tishomingo	428	13,067	10,124	9,302	29.1	8.8
Tunica	418	18,646	16,479	12,158	13.2	35.5
Union	412	18,997	16,522	15,606	15.0	5.9
Warren	572	37,488	40,912	33,164	−8.4	23.4
Washington	877	48,933	49,216	40,414	−0.6	21.8
Wayne	812	14,709	12,539	9,817	17.3	27.7
Webster	416	14,853	13,619	12,060	9.1	12.9
Wilkinson	667	18,075	21,453	17,592	−15.7	21.9
Winston	597	17,139	14,124	12,089	21.3	16.8
Yalobusha	490	21,519	19,742	16,629	9.0	18.7
Yazoo	1,038	46,672	43,948	36,394	6.2	20.8
MISSOURI	**68,727**	**3,293,335**	**3,106,665**	**[2] 2,679,185**	**6.0**	**16.0**
Adair	571	22,700	21,728	17,417	4.5	24.8
Andrew	428	15,282	17,332	16,000	−11.8	8.3
Atchison	528	13,604	16,501	15,533	−17.6	6.2
Audrain	685	21,687	21,160	22,074	2.5	−4.1
Barry	784	23,869	25,532	22,943	−6.5	11.3
Barton	596	16,747	18,253	18,504	−8.3	−1.4
Bates	870	25,869	30,141	32,223	−14.2	−6.5
Benton	745	14,881	16,556	14,973	−10.1	10.6
Bollinger	609	14,576	14,650	13,121	−0.5	11.7
Boone	688	30,533	28,642	26,043	6.6	10.0
Buchanan	408	93,020	121,838	70,100	−23.7	73.8
Butler	699	20,624	16,769	10,164	23.0	65.0
Caldwell	433	14,605	16,656	15,152	−12.3	9.9
Callaway	808	24,400	25,984	25,131	−6.1	3.4
Camden	687	11,582	13,113	10,040	−11.7	30.6
MISSOURI—Con.						
Cape Girardeau	580	27,621	24,315	22,060	13.6	10.2
Carroll	703	23,098	26,455	25,742	−12.7	2.8
Carter	506	5,504	6,706	4,659	−17.9	43.9
Cass	721	22,973	23,636	23,301	−2.8	1.4
Cedar	498	16,080	16,923	15,620	−5.0	8.3
Chariton	768	23,503	26,826	26,254	−12.4	2.2
Christian	553	15,832	16,939	14,017	−6.5	20.8
Clark	498	12,811	15,383	15,126	−16.7	1.7
Clay	402	20,302	18,903	19,856	7.4	−4.8
Clinton	423	15,297	17,363	17,138	−11.9	1.3
Cole	389	21,957	20,578	17,281	6.7	19.1
Cooper	558	20,311	22,532	22,707	−9.9	−0.8
Crawford	747	13,576	12,959	11,961	4.8	8.3
Dade	501	15,613	18,125	17,526	−13.9	3.4
Dallas	543	13,181	13,903	12,647	−5.2	9.9
Daviess	564	17,605	21,325	20,456	−17.4	4.2
Dekalb	425	12,531	14,418	14,539	−13.1	−0.8
Dent	746	13,245	12,986	12,149	2.0	6.9
Douglas	804	16,664	16,802	14,111	−0.8	19.1
Dunklin	530	30,328	21,706	15,085	39.7	43.9
Franklin	879	29,830	30,581	28,056	−2.5	9.0
Gasconade	514	12,847	12,298	11,706	4.5	5.1
Gentry	490	16,820	20,554	19,018	−18.2	8.1
Greene	667	63,831	52,713	48,616	21.1	8.4
Grundy	433	16,744	17,832	17,876	−6.1	−0.2
Harrison	721	20,466	24,398	21,033	−16.1	16.0
Henry	744	27,242	28,054	28,235	−2.9	−0.6
Hickory	407	8,741	9,985	9,453	−12.5	5.6
Holt	446	14,539	17,083	15,469	−14.9	10.4
Howard	468	15,653	18,337	17,371	−14.6	5.6
Howell	915	21,065	21,834	18,618	−3.5	17.3
Iron	553	8,563	8,716	9,119	−1.8	−4.4
Jackson	610	283,522	195,193	160,510	45.3	21.6
Jasper	635	89,673	84,018	50,500	6.7	66.4
Jefferson	681	27,878	25,712	22,484	8.4	14.4
Johnson	831	26,297	27,843	28,132	−5.6	−1.0
Knox	514	12,403	13,479	13,501	−8.0	−0.2
Laclede	753	17,363	16,523	14,701	5.1	12.4
Lafayette	612	30,154	31,679	30,184	−4.8	5.0
Lawrence	609	26,583	31,662	26,228	−16.0	20.7
Lewis	504	15,514	16,724	15,935	−7.2	5.0
Lincoln	607	17,033	18,352	18,376	−7.2	(3)
Linn	626	25,253	25,503	24,121	−1.0	5.7
Livingston	531	19,453	22,302	20,668	−12.8	7.9
McDonald	527	13,539	13,574	11,283	−0.3	20.3
Macon	809	30,868	33,018	30,575	−6.5	8.0
Madison	499	11,273	9,975	9,268	13.0	7.6
Maries	520	10,088	9,616	8,600	4.9	11.8
Marion	436	30,572	26,331	26,233	16.1	0.4
Mercer	453	12,335	14,706	14,581	−16.1	0.9
Miller	593	16,717	15,187	14,162	10.1	7.2
Mississippi	413	14,557	11,837	10,134	23.0	16.8
Moniteau	410	14,375	15,931	15,630	−9.8	1.9
Monroe	666	18,304	19,716	20,790	−7.2	−5.2
Montgomery	514	15,604	16,571	16,850	−5.8	−1.7
Morgan	614	12,863	12,175	12,311	5.7	−1.1
New Madrid	652	19,488	11,280	9,317	72.8	21.1
Newton	622	27,136	27,001	22,108	0.5	22.1
Nodaway	871	28,833	32,938	30,914	−12.5	6.5
Oregon	778	14,681	13,906	10,467	5.6	32.9
Osage	593	14,283	14,096	13,080	1.3	7.8
Ozark	746	11,926	12,145	9,795	−1.8	24.0
Pemiscot	456	19,559	12,115	5,975	61.4	102.8
Perry	462	14,898	15,134	13,237	−1.6	14.3
Pettis	685	33,913	32,438	31,151	4.5	4.1
Phelps	670	15,796	14,194	12,636	11.3	12.3
Pike	653	22,556	25,744	26,321	−12.4	−2.2
Platte	415	14,429	16,193	16,248	−10.9	−0.3
Polk	641	21,561	23,255	20,339	−7.3	14.3
Pulaski	542	11,438	10,394	9,387	10.0	10.7
Putnam	517	14,308	16,688	15,365	−14.3	8.6
Ralls	481	12,913	12,287	12,294	5.1	−0.1
Randolph	491	26,182	24,442	24,893	7.1	−1.8
Ray	565	21,451	24,805	24,215	−13.5	2.4
Reynolds	828	9,592	8,161	6,803	17.5	20.0

[1] For changes in boundaries, etc., of counties, see page 33.

[2] State total includes population (1) specially enumerated in 1890, not credited to any county.

[3] Less than one-tenth of 1 per cent.

TABLE 3.—AREA AND POPULATION OF COUNTIES AND EQUIVALENT SUBDIVISIONS IN CONTINENTAL UNITED STATES: 1910, 1900, AND 1890—Continued.

[Percentages not figured where base is less than 100. A minus sign (—) denotes decrease.]

COUNTY.	Land area in square miles, 1910	POPULATION.			PER CENT OF INCREASE.	
		1910	1900	1890	1900-1910	1890-1900
MISSOURI—Con.						
Ripley	627	13,099	13,186	8,512	—0.7	54.9
St. Charles	535	24,695	24,474	22,977	0.9	6.5
St. Clair	706	16,412	17,907	16,747	—8.3	6.9
St. Francois	458	35,738	24,051	17,347	48.6	38.6
St. Louis	487	82,417	50,040	36,307	64.7	37.8
St. Louis city	61	687,029	575,238	451,770	19.4	27.3
Ste. Genevieve	481	10,607	10,359	9,883	2.4	4.8
Saline	754	29,448	33,703	33,762	—12.6	—0.2
Schuyler	309	9,062	10,840	11,249	—16.4	—3.6
Scotland	439	11,869	13,232	12,674	—10.3	4.4
Scott	419	22,372	13,092	11,228	70.9	16.6
Shannon	992	11,443	11,247	8,898	1.7	26.4
Shelby	509	14,864	16,167	15,642	—8.1	3.4
Stoddard	815	27,807	24,669	17,327	12.7	42.4
Stone	510	11,559	9,892	7,090	16.9	39.5
Sullivan	649	18,598	20,282	19,000	—8.3	6.7
Taney	655	9,134	10,127	7,973	—9.8	27.0
Texas	1,159	21,458	22,192	19,406	—3.3	14.4
Vernon	839	28,827	31,619	31,505	—8.8	0.4
Warren	410	9,123	9,919	9,913	—8.0	0.1
Washington	741	13,378	14,263	13,153	—6.2	8.4
Wayne	775	15,181	15,309	11,927	—0.8	28.4
Webster	585	17,377	16,640	15,177	4.4	9.6
Worth	265	8,007	9,832	8,738	—18.6	12.5
Wright	677	18,315	17,519	14,484	4.5	21.0
MONTANA	[1] 146,201	376,053	[2] 243,329	[3] 142,924	54.5	70.3
Beaverhead	4,719	6,446	5,615	4,655	14.8	20.6
Broadwater [4]	1,194	3,491	2,641	.....	32.2	.....
Carbon [4]	2,438	13,962	7,533	.....	85.3	.....
Cascade [4]	3,384	28,833	25,777	8,755	11.9	194.4
Chouteau [4]	15,972	17,191	10,966	4,741	56.8	[5] 103.6
Custer [4]	13,156	14,123	7,891	5,308	79.0	[5] 21.3
Dawson [4]	13,231	12,725	2,443	2,056	420.9	18.8
Deer Lodge [4]	749	12,988	17,393	15,155	—25.3	14.8
Fergus	9,078	17,385	6,937	3,514	150.6	97.4
Flathead [4]	6,070	18,785	9,375	.....	100.4	.....
Gallatin	2,513	14,079	9,553	6,246	47.4	52.9
Granite [4]	1,637	2,942	4,328	.....	—32.0	.....
Jefferson [4]	1,650	5,601	5,330	6,026	5.1	—11.5
Lewis and Clark [4]	3,465	21,853	19,171	19,145	14.0	0.1
Lincoln [4]	3,530	3,638	.....	.....	.....	.....
Madison	4,581	7,229	7,695	4,692	—6.1	64.0
Meagher [4]	3,766	4,190	2,526	4,749	65.9	—46.8
Missoula [4]	4,243	23,596	13,964	14,427	69.0	[5] —18.0
Park [4]	2,675	10,731	7,341	6,881	46.2	6.7
Powell [4]	2,559	5,904	.....	.....	.....	.....
Ravalli [4]	2,447	11,666	7,822	.....	49.1	.....
Rosebud [4]	9,663	7,985	.....	.....	.....	.....
Sanders [4]	2,859	3,713	.....	.....	.....	.....
Silver Bow [4]	698	56,848	47,635	23,744	19.3	100.6
Sweet Grass [4]	2,918	4,029	3,086	.....	30.6	.....
Teton [4]	7,581	9,546	5,080	.....	87.9	.....
Valley [4]	13,515	13,630	4,355	.....	213.0	.....
Yellowstone [4]	5,729	22,944	6,212	2,065	269.3	200.8
NEBRASKA	76,808	1,192,214	1,066,300	[6] 1,062,656	11.8	0.3
Adams	565	20,900	18,840	24,303	10.9	—22.5
Antelope	872	14,003	11,344	10,399	23.4	9.1
Banner	742	1,444	1,114	2,435	29.6	—54.3
Blaine	711	1,672	603	1,146	177.3	—47.4
Boone	692	13,145	11,689	8,683	12.5	34.6
Boxbutte	1,076	6,131	5,572	5,494	10.0	1.4
Boyd [4]	535	8,826	7,332	695	20.4	955.0
Brown	1,235	6,083	3,470	4,359	75.3	—20.4
Buffalo	945	21,907	20,254	22,162	8.2	—8.6
Burt	475	12,726	13,040	11,069	—2.4	17.8
Butler	583	15,403	15,703	15,454	—1.9	1.6
Cass	538	19,786	21,330	24,080	—7.2	—11.4
Cedar	735	15,191	12,467	7,028	21.8	77.4
Chase	899	3,613	2,559	4,807	41.2	—46.8
Cherry	5,979	10,414	6,541	6,428	59.2	1.8
Cheyenne [4]	1,194	4,551	5,570	5,693	—18.3	—2.2
Clay	579	15,729	15,735	16,310	(7)	—3.5
Colfax	405	11,610	11,211	10,453	3.6	7.3
Cuming	577	13,782	14,584	12,265	—5.5	18.9
Custer	2,588	25,668	19,758	21,677	29.9	—8.9
NEBRASKA—Con.						
Dakota [4]	253	6,564	6,286	5,386	4.4	16.7
Dawes	1,402	8,254	6,215	9,722	32.8	—36.1
Dawson	985	15,961	12,214	10,129	30.7	20.6
Deuel [4]	439	1,786	2,630	2,893	—32.1	—9.1
Dixon	472	11,477	10,535	8,084	8.9	30.3
Dodge	531	22,145	22,298	19,260	—0.7	15.8
Douglas	331	168,546	140,590	158,008	19.9	—11.0
Dundy	927	4,098	2,434	4,012	68.4	—39.3
Fillmore	576	14,674	15,087	16,022	—2.7	—5.8
Franklin	578	10,303	9,455	7,693	9.0	22.9
Frontier	975	8,572	8,781	8,497	—2.4	3.3
Furnas	721	12,083	12,373	9,840	—2.3	25.7
Gage	862	30,325	30,051	36,344	0.9	—17.3
Garden [4]	1,652	3,538	.....	.....	.....	.....
Garfield	575	3,417	2,127	1,659	60.6	28.2
Gosper	464	4,933	5,301	4,816	—6.9	10.1
Grant	726	1,097	763	458	43.8	66.6
Greeley	571	8,047	5,691	4,869	41.4	16.9
Hall	528	20,361	17,206	16,513	18.3	4.2
Hamilton	538	13,459	13,330	14,096	1.0	—5.4
Harlan	574	9,578	9,370	8,158	2.2	14.9
Hayes	722	3,011	2,708	3,953	11.2	—31.5
Hitchcock	724	5,415	4,409	5,799	22.8	—24.0
Holt	2,393	15,545	12,224	13,672	27.2	—10.6
Hooker	722	981	432	426	127.1	1.4
Howard	561	10,783	10,343	9,430	4.3	9.7
Jefferson	578	16,852	15,196	14,850	10.9	2.3
Johnson	374	10,187	11,197	10,333	—9.0	8.4
Kearney	516	9,106	9,866	9,061	—7.7	8.9
Keith	1,068	3,692	1,951	2,556	89.2	—23.7
Keyapaha	775	3,452	3,076	3,920	12.2	—21.5
Kimball	958	1,942	758	959	156.2	—21.0
Knox	1,114	18,358	14,343	8,582	28.0	67.1
Lancaster	853	73,793	64,835	76,395	13.8	—15.1
Lincoln	2,536	15,684	11,416	10,441	37.4	9.3
Logan	573	1,521	960	1,378	58.4	—30.3
Loup	576	2,188	1,305	1,662	67.7	—21.5
McPherson [4]	1,674	2,470	517	401	377.8	28.9
Madison	576	19,101	16,976	13,669	12.5	24.2
Merrick	463	10,379	9,255	8,758	12.1	5.7
Morrill [4]	1,417	4,584	.....	.....	.....	.....
Nance	446	8,926	8,222	5,773	8.6	42.4
Nemaha	389	13,095	14,952	12,930	—12.4	15.6
Nuckolls	579	13,019	12,414	11,417	4.9	8.7
Otoe	606	19,323	22,288	25,403	—13.3	—12.3
Pawnee	431	10,582	11,770	10,340	—10.1	13.8
Perkins	886	2,570	1,702	4,364	51.0	—61.0
Phelps	538	10,451	10,772	9,869	—3.0	9.1
Pierce	577	10,122	8,445	4,864	19.9	73.6
Platte	673	19,006	17,747	15,437	7.1	15.0
Polk	430	10,521	10,542	10,817	—0.2	—2.5
Redwillow	720	11,056	9,604	8,837	15.1	8.7
Richardson	545	17,448	19,614	17,574	—11.0	11.6
Rock	1,004	3,627	2,809	3,083	29.1	—8.9
Saline	573	17,866	18,252	20,097	—2.1	—9.2
Sarpy	240	9,274	9,080	6,875	2.1	32.1
Saunders	756	21,179	22,085	21,577	—4.1	2.4
Scotts Bluff	723	8,355	2,552	1,888	227.4	35.2
Seward	574	15,895	15,690	16,140	1.3	—2.8
Sheridan	2,469	7,328	6,033	8,687	21.5	—30.6
Sherman	573	8,278	6,550	6,399	26.4	2.4
Sioux	2,055	5,599	2,055	2,452	172.5	—16.2
Stanton	431	7,542	6,959	4,619	8.4	50.7
Thayer	578	14,775	14,325	12,738	3.1	12.5
Thomas	716	1,191	628	517	89.6	21.5
Thurston	387	8,704	6,517	3,176	33.6	105.2
Valley	570	9,480	7,339	7,092	29.2	3.5
Washington	380	12,738	13,086	11,869	—2.7	10.3
Wayne	450	10,397	9,862	6,169	5.4	59.9
Webster	578	12,008	11,619	11,210	3.3	3.6
Wheeler	578	2,292	1,362	1,683	68.3	—19.1
York	575	18,721	18,205	17,279	2.8	5.4
NEVADA	109,821	81,875	42,335	[8] 47,355	93.4	—10.6
Churchill	5,050	2,811	830	703	238.7	18.1
Clark [4]	8,045	3,321	.....	.....	.....	.....
Douglas	733	1,895	1,534	1,551	23.5	—1.1
Elko	17,059	8,133	5,688	4,794	43.0	[5] 9.5
Esmeralda	7,432	9,369	1,972	2,148	375.1	[5] —26.4

[1] Includes land area (181 square miles) of that part of Yellowstone National Park in Montana. No population reported.

[2] State total includes population (2,660) of Crow Indian Reservation, not returned by counties in 1900; returned in 1910 in Rosebud and Yellowstone Counties.

[3] State total includes population (10,765) of Indian reservations specially enumerated in 1890, not distributed by counties.

[4] For changes in boundaries, etc., of counties, see page 33.

[5] See headnote to table, page 12.

[6] State total includes population (3,746) of Indian reservations specially enumerated in 1890, not distributed by counties; also population (91) of Arthur County, annexed to McPherson County between 1890 and 1900.

[7] A decrease of less than one-tenth of 1 per cent.

[8] State total includes population (1,594) of Indian reservations specially enumerated in 1890, not distributed by counties.

TABLE 3.—AREA AND POPULATION OF COUNTIES AND EQUIVALENT SUBDIVISIONS IN CONTINENTAL UNITED STATES: 1910, 1900, AND 1890—Continued.

[Percentages not figured where base is less than 100. A minus sign (−) denotes decrease.]

COUNTY.	Land area in square miles, 1910	POPULATION.			PER CENT OF INCREASE.	
		1910	1900	1890	1900–1910	1890–1900
NEVADA—Con.						
Eureka	4,157	1,830	1,954	3,275	−6.3	−40.3
Humboldt	15,857	6,825	4,463	3,434	52.9	30.0
Lander	5,721	1,786	1,534	2,266	16.4	−32.3
Lincoln[1]	10,511	3,489	3,284	2,466	6.2	[2]27.6
Lyon	1,509	3,568	2,268	1,987	57.3	14.1
Nye	18,294	7,513	1,140	1,290	559.0	−11.6
Ormsby	156	3,415	2,893	4,883	18.0	−40.8
Storey	251	3,045	3,673	8,806	−17.1	−58.3
Washoe	6,251	17,434	9,141	6,437	90.7	[2]31.1
White Pine	8,795	7,441	1,961	1,721	279.4	13.9
N. HAMPSHIRE	**9,031**	**430,572**	**411,588**	**376,530**	**4.6**	**9.3**
Belknap	397	21,309	19,526	20,321	9.1	−3.9
Carroll	955	16,316	16,895	18,124	−3.4	−6.8
Cheshire	728	30,659	31,321	29,579	−2.1	5.9
Coos	1,798	30,753	29,468	23,211	4.4	27.0
Grafton	1,729	41,652	40,844	37,217	2.0	9.7
Hillsborough	895	126,072	112,640	93,247	11.9	20.8
Merrimack	932	53,335	52,430	49,435	1.7	6.1
Rockingham	691	52,188	51,118	49,650	2.1	3.0
Strafford	379	38,951	39,337	38,442	−1.0	2.3
Sullivan	527	19,337	18,009	17,304	7.4	4.1
NEW JERSEY	**7,514**	**2,537,167**	**1,883,669**	**1,444,933**	**34.7**	**30.4**
Atlantic	569	71,894	46,402	28,836	54.9	60.9
Bergen	237	138,002	78,441	47,226	75.9	66.1
Burlington[1]	815	66,565	58,241	58,528	14.3	−0.5
Camden	222	142,029	107,643	87,687	31.9	22.8
Cape May	265	19,745	13,201	11,268	49.6	17.2
Cumberland	500	55,153	51,193	45,438	7.7	12.7
Essex	127	512,886	359,053	256,098	42.8	40.2
Gloucester	332	37,368	31,905	28,649	17.1	11.4
Hudson	43	537,231	386,048	275,126	39.2	40.3
Hunterdon	437	33,569	34,507	35,355	−2.7	−2.4
Mercer	226	125,657	95,365	79,978	31.8	19.2
Middlesex	312	114,426	79,762	61,754	43.5	29.2
Monmouth	479	94,734	82,057	69,128	15.4	18.7
Morris	475	74,704	65,156	54,101	14.7	20.4
Ocean[1]	637	21,318	19,747	15,974	8.0	23.6
Passaic	196	215,902	155,202	105,046	39.1	47.7
Salem	343	26,999	25,530	25,151	5.8	1.5
Somerset	305	38,820	32,948	28,311	17.8	16.4
Sussex	529	26,781	24,134	22,259	11.0	8.4
Union	103	140,197	99 353	72,467	41.1	37.1
Warren	362	43,187	37,781	36,553	14.3	3.4
NEW MEXICO	**122,503**	**327,301**	**195,310**	**[3]160,282**	**67.6**	**21.9**
Bernalillo[1]	1,214	23,606	28,630	20,913	−17.5	[2]33.4
Chaves[1]	9,408	16,850	4,773	.....	253.0	.....
Colfax[1]	3,798	16,460	10,150	7,974	62.2	27.3
Curry[1]	1,406	11,443	.....	.....	.....	.....
Dona Ana[1]	3,821	12,893	10,187	9,191	26.6	10.8
Eddy[1]	6,923	12,400	3,229	.....	284.0	.....
Grant[1]	7,428	14,813	12,883	9,657	15.0	33.4
Guadalupe[1]	3,987	10,927	5,429	.....	101.3	.....
Lincoln[1]	4,779	7,822	4,953	7,081	57.9	−30.1
Luna[1]	2,976	3,913	.....	.....	.....	.....
McKinley[1]	5,506	12,963	.....	.....	.....	.....
Mora[1]	2,571	12,611	10,304	10,618	22.4	−3.0
Otero[1]	6,689	7,069	4,791	.....	47.5	.....
Quay[1]	2,905	14,912	.....	.....	.....	.....
Rio Arriba[1]	5,871	16,624	13,777	11,534	20.7	[2]12.3
Roosevelt[1]	2,265	12,064	.....	.....	.....	.....
San Juan[1]	5,476	8,504	4,828	1,890	76.1	[2]63.0
San Miguel[1]	4,798	22,930	22,053	24,204	4.0	−8.9
Sandoval[1]	3,871	8,579	.....	.....	.....	.....
Santa Fe[1]	1,973	14,770	14,658	13,562	0.8	8.1
Sierra	3,118	3,536	3,158	3,630	12.0	−13.0
Socorro[1]	15,070	14,761	12,195	9,595	21.0	27.1
Taos	2,252	12,008	10,889	9,868	10.3	10.3
Torrance[1]	3,369	10,119	.....	.....	.....	.....
Union[1]	5,370	11,404	4,528	.....	151.9	.....
Valencia[1]	5,659	13,320	13,895	13,876	−4.1	0.1
NEW YORK	**47,654**	**9,113,614**	**7,268,894**	**[4]6,003,174**	**25.4**	**21.1**
Albany	527	173,666	165,571	164,555	4.9	0.6
Allegany	1,047	41,412	41,501	43,240	−0.2	−4.0
Broome	705	78,809	69,149	62,973	14.0	9.8
Cattaraugus	1,343	65,919	65,643	60,866	0.4	[2]4.6
Cayuga	703	67,106	66,234	65,302	1.3	1.4
Chautauqua	1,069	105,126	88,314	75,202	19.0	[2]17.4
Chemung	407	54,662	54,063	48,265	1.1	12.0
Chenango	894	35,575	36,568	37,776	−2.7	−3.2
Clinton	1,049	48,230	47,430	46,437	1.7	2.1
Columbia	644	43,658	43,211	46,172	1.0	−6.4
Cortland	503	29,249	27,576	28,657	6.1	−3.8
Delaware	1,449	45,575	46,413	45,496	−1.8	2.0
Dutchess	806	87,661	81,670	77,879	7.3	4.9
Erie	1,034	528,985	433,686	322,981	22.0	[2]33.9
Essex	1,836	33,458	30,707	33,052	9.0	−7.1
Franklin	1,678	45,717	42,853	38,110	6.7	[2]9.2
Fulton	516	44,534	42,842	37,650	3.9	13.8
Genesee	496	37,615	34,561	33,265	8.8	[2]2.9
Greene	643	30,214	31,478	31,598	−4.0	−0.4
Hamilton	1,700	4,373	4,947	4,762	−11.6	3.9
Herkimer	1,459	56,356	51,049	45,608	10.4	11.9
Jefferson	1,274	80,382	76,748	68,806	4.7	11.5
Kings	70	1,634,351	1,166,582	838,547	40.1	39.1
Lewis	1,270	24,849	27,427	29,806	−9.4	−8.0
Livingston	631	38,037	37,059	37,801	2.6	−2.0
Madison	650	39,289	40,545	42,892	−3.1	−5.5
Monroe	663	283,212	217,854	189,586	30.0	14.9
Montgomery	398	57,567	47,488	45,699	21.2	3.9
Nassau[1]	274	83,930	55,448	.....	51.4	.....
New York[1]	63	2,762,522	2,050,600	1,515,301	34.7	35.3
Niagara	522	92,036	74,961	62,491	22.8	[2]19.4
Oneida	1,250	154,157	132,800	122,922	16.1	8.0
Onondaga	781	200,298	168,735	146,247	18.7	[2]15.0
Ontario	649	52,286	49,605	48,453	5.4	2.4
Orange	834	116,001	103,859	97,859	11.7	6.1
Orleans	396	32,000	30,164	30,803	6.1	−2.1
Oswego	966	71,664	70,881	71,883	1.1	−1.4
Otsego	1,009	47,216	48,939	50,861	−3.5	−3.8
Putnam	233	14,665	13,787	14,849	6.4	−7.2
Queens[1]	105	284,041	152,999	128,059	85.6	19.5
Rensselaer	663	122,276	121,697	124,511	0.5	−2.3
Richmond	48	85,969	67,021	51,693	28.3	29.7
Rockland	183	46,873	38,298	35,162	22.4	8.9
St. Lawrence	2,701	89,005	89,083	85,048	−0.1	4.7
Saratoga	823	61,917	61,089	57,663	1.4	5.9
Schenectady	206	88,235	46,852	29,797	88.3	57.2
Schoharie	642	23,855	26,854	29,164	−11.2	−7.9
Schuyler	336	14,004	15,811	16,711	−11.4	−5.4
Seneca	336	26,972	28,114	28,227	−4.1	−0.4
Steuben	1,401	83,362	82,822	81,473	0.7	1.7
Suffolk	924	96,138	77,582	62,491	23.9	24.1
Sullivan	1,002	33,808	32,306	31,031	4.6	4.1
Tioga	520	25,624	27,951	29,935	−8.3	−6.6
Tompkins	476	33,647	33,830	32,923	−0.5	2.8
Ulster	1,140	91,769	88,422	87,062	3.8	1.6
Warren	879	32,223	29,943	27,866	7.6	7.5
Washington	837	47,778	45,624	45,690	4.7	−0.1
Wayne	599	50,179	48,660	49,729	3.1	−2.1
Westchester[1]	448	283,055	184,257	146,772	53.6	25.5
Wyoming	601	31,880	30,413	31,193	4.8	−2.5
Yates	343	18,642	20,318	21,001	−8.2	−3.3
N. CAROLINA	**48,740**	**2,206,287**	**1,893,810**	**[5]1,617,949**	**16.5**	**17.1**
Alamance	492	28,712	25,665	18,271	11.9	40.5
Alexander	289	11,592	10,960	9,430	5.8	16.2
Alleghany	234	7,745	7,759	6,523	−0.2	18.9
Anson	556	25,465	21,870	20,027	16.4	9.2
Ashe	427	19,074	19,581	15,628	−2.6	25.3
Beaufort	840	30,877	26,404	21,072	16.9	25.3
Bertie	703	23,039	20,538	19,176	12.2	7.1
Bladen	1,004	18,006	17,677	16,763	1.9	5.5
Brunswick	790	14,432	12,657	10,900	14.0	16.1
Buncombe	639	49,798	44,288	35,266	12.4	25.6

[1] For changes in boundaries, etc., of counties, see page 33.
[2] See headnote to table, page 12.
[3] State total includes population (6,689) of Indian reservations specially enumerated in 1890, not distributed by counties.
[4] State total includes population (5,321) of Indian reservations specially enumerated in 1890, not distributed by counties.
[5] State total includes population (2) specially enumerated in 1890, not credited to any county.

TABLE 3.—AREA AND POPULATION OF COUNTIES AND EQUIVALENT SUBDIVISIONS IN CONTINENTAL UNITED STATES: 1910, 1900, AND 1890—Continued.

[Percentages not figured where base is less than 100. A minus sign (−) denotes decrease.]

COUNTY.	Land area in square miles, 1910	POPULATION.			PER CENT OF INCREASE.	
		1910	1900	1890	1900-1910	1890-1900
N. CAROLINA—Con.						
Burke	534	21,408	17,699	14,939	21.0	18.5
Cabarrus	390	26,240	22,456	18,142	16.9	23.8
Caldwell	512	20,579	15,694	12,298	31.1	27.6
Camden	220	5,640	5,474	5,667	3.0	−3.4
Carteret	573	13,776	11,811	10,825	16.6	9.1
Caswell	402	14,858	15,028	16,028	−1.1	−6.2
Catawba	408	27,918	22,133	18,689	26.1	18.4
Chatham[1]	696	22,635	23,912	25,413	−5.3	−5.9
Cherokee	454	14,136	11,860	9,976	19.2	18.9
Chowan	165	11,303	10,258	9,167	10.2	11.9
Clay	220	3,909	4,532	4,197	−13.7	8.0
Cleveland	488	29,494	25,078	20,394	17.6	23.0
Columbus	933	28,020	21,274	17,856	31.7	19.1
Craven	660	25,594	24,160	20,533	5.9	17.7
Cumberland	1,013	35,284	29,249	27,321	20.6	7.1
Currituck	292	7,693	6,529	6,747	17.8	−3.2
Dare	377	4,841	4,757	3,768	1.8	26.2
Davidson	569	29,404	23,403	21,702	25.6	7.8
Davie	258	13,394	12,115	11,621	10.6	4.3
Duplin	783	25,442	22,405	18,690	13.6	19.9
Durham	291	35,276	26,233	18,041	34.5	45.4
Edgecombe	509	32,010	26,591	24,113	20.4	10.3
Forsyth	376	47,311	35,261	28,434	34.2	24.0
Franklin	468	24,692	25,116	21,090	−1.7	19.1
Gaston	371	37,063	27,903	17,764	32.8	57.1
Gates	359	10,455	10,413	10,252	0.4	1.6
Graham	298	4,749	4,343	3,313	9.3	31.1
Granville	503	25,102	23,263	24,484	7.9	−5.0
Greene	252	13,083	12,038	10,039	8.7	19.9
Guilford	691	60,497	39,074	28,052	54.8	39.3
Halifax	676	37,646	30,793	28,908	22.3	6.5
Harnett	595	22,174	15,988	13,700	38.7	16.7
Haywood	546	21,020	16,222	13,346	29.6	21.5
Henderson	358	16,262	14,104	12,589	15.3	12.0
Hertford	341	15,436	14,294	13,851	8.0	3.2
Hyde	617	8,840	9,278	8,903	−4.7	4.2
Iredell	588	34,315	29,064	25,462	18.1	14.1
Jackson	494	12,998	11,853	9,512	9.7	24.6
Johnston	694	41,401	32,250	27,239	28.4	18.4
Jones	417	8,721	8,226	7,403	6.0	11.1
Lee[1]	261	11,376	.....	.....	.....	.....
Lenoir	397	22,769	18,639	14,879	22.2	25.3
Lincoln	299	17,132	15,498	12,586	10.5	23.1
McDowell	443	13,538	12,567	10,939	7.7	14.9
Macon	513	12,191	12,104	10,102	0.7	19.8
Madison	436	20,132	20,644	17,805	−2.5	15.9
Martin	438	17,797	15,383	15,221	15.7	1.1
Mecklenburg	597	67,031	55,268	42,673	21.3	29.5
Mitchell	371	17,245	15,221	12,807	13.3	18.8
Montgomery	498	14,967	14,197	11,239	5.4	26.3
Moore[1]	639	17,010	23,622	20,479	−28.0	15.3
Nash	586	33,727	25,478	20,707	32.4	23.0
New Hanover	216	32,037	25,785	24,026	24.2	7.3
Northampton	504	22,323	21,150	21,242	5.5	−0.4
Onslow	743	14,125	11,940	10,303	18.3	15.9
Orange	390	15,064	14,690	14,948	2.5	−1.7
Pamlico	350	9,966	8,045	7,146	23.9	12.6
Pasquotank	223	16,693	13,660	10,748	22.2	27.1
Pender	815	15,471	13,381	12,514	15.6	6.9
Perquimans	252	11,054	10,091	9,293	9.5	8.6
Person	391	17,356	16,685	15,151	4.0	10.1
Pitt	627	36,340	30,889	25,519	17.6	21.0
Polk	251	7,640	7,004	5,902	9.1	18.7
Randolph	803	29,491	28,232	25,195	4.5	12.1
Richmond[1]	521	19,673	15,855	23,948	24.1	−33.8
Robeson	1,051	51,945	40,371	31,483	28.7	28.2
Rockingham	579	36,442	33,163	25,363	9.9	30.8
Rowan	489	37,521	31,066	24,123	20.8	28.8
Rutherford	544	28,385	25,101	18,770	13.1	33.7
Sampson	922	29,982	26,380	25,096	13.7	5.1
N. CAROLINA—Con.						
Scotland[1]	349	15,363	12,553	.....	22.4	.....
Stanly	416	19,909	15,220	12,136	30.8	25.4
Stokes	480	20,151	19,866	17,199	1.4	15.5
Surry	520	29,705	25,515	19,281	16.4	32.3
Swain	553	10,403	8,401	6,577	23.8	27.7
Transylvania	379	7,191	6,620	5,881	8.6	12.6
Tyrrell	390	5,219	4,980	4,225	4.8	17.9
Union	565	33,277	27,156	21,259	22.5	27.7
Vance	279	19,425	16,684	17,581	16.4	−5.1
Wake	845	63,229	54,626	49,207	15.7	11.0
Warren	425	20,266	19,151	19,360	5.8	−1.1
Washington	327	11,062	10,608	10,200	4.3	4.0
Watauga	342	13,556	13,417	10,611	1.0	26.4
Wayne	615	35,698	31,356	26,100	13.8	20.1
Wilkes	735	30,282	26,872	22,675	12.7	18.5
Wilson	384	28,269	23,596	18,644	19.8	26.6
Yadkin	324	15,428	14,083	13,790	9.6	2.1
Yancey	298	12,072	11,464	9,490	5.3	20.8
N. DAKOTA	**70,183**	**577,056**	**319,146**	**[2]190,983**	**80.8**	**67.1**
Adams[1]	997	5,407	.....	.....	.....	.....
Barnes	1,510	18,066	13,159	7,045	37.3	86.8
Benson	1,364	12,681	8,320	2,460	52.4	[3]186.7
Billings[1]	3,404	10,186	975	170	944.7	473.5
Bottineau[1]	1,681	17,295	7,532	2,893	129.6	160.4
Bowman[1]	1,164	4,668	.....	6	.....	.....
Burke[1]	1,113	9,064	.....	.....	.....	.....
Burleigh	1,651	13,087	6,081	4,247	115.2	43.2
Cass	1,763	33,935	28,625	19,613	18.6	45.9
Cavalier	1,494	15,659	12,580	6,471	24.5	94.4
Dickey	1,142	9,839	6,061	5,573	62.3	8.8
Divide[1]	1,270	6,015	.....	.....	.....	.....
Dunn[1]	2,084	5,302	.....	159	.....	.....
Eddy	651	4,800	3,330	1,377	44.1	141.8
Emmons	1,563	9,796	4,349	1,971	125.2	120.6
Foster	644	5,313	3,770	1,210	40.9	211.6
Grand Forks	1,433	27,888	24,459	18,357	14.0	33.2
Griggs	717	6,274	4,744	2,817	32.3	68.4
Hettinger[1]	1,132	6,557	.....	.....	.....	.....
Kidder	1,386	5,962	1,754	1,211	239.9	44.8
Lamoure	1,147	10,724	6,048	3,187	77.3	89.8
Logan	997	6,168	1,625	597	279.6	172.2
McHenry[1]	1,888	17,627	5,253	1,584	235.6	231.6
McIntosh	1,003	7,251	4,818	3,248	50.5	48.3
McKenzie[1]	2,847	5,720	.....	3	.....	.....
McLean[1]	2,305	14,496	4,791	860	202.6	[3]341.0
Mercer[1]	1,110	4,747	1,778	428	167.0	[3]306.1
Morton	4,742	25,289	[4]10,277	[5]5,239	146.1	[3]54.0
Mountrail[1]	1,914	8,491	.....	.....	.....	.....
Nelson	981	10,140	7,316	4,293	38.6	70.4
Oliver	720	3,577	990	464	261.3	113.4
Pembina	1,117	14,749	17,869	14,334	−17.5	24.7
Pierce[1]	1,055	9,740	4,765	905	104.4	426.5
Ramsey	1,205	15,199	9,198	4,418	65.2	108.2
Ransom	860	10,345	6,919	5,393	49.5	28.3
Renville[1]	899	7,840	.....	.....	.....	.....
Richland	1,437	19,659	17,387	10,751	13.1	61.7
Rolette	918	9,558	7,995	2,427	19.5	[3]130.8
Sargent	855	9,202	6,039	5,076	52.4	19.0
Sheridan[1]	996	8,103	.....	.....	.....	.....
Stark[1]	1,356	12,504	7,621	2,304	64.1	230.8
Steele	717	7,616	5,888	3,777	29.3	55.9
Stutsman	2,282	18,189	9,143	5,266	98.9	73.6
Towner	1,037	8,963	6,491	1,450	38.1	347.7
Traill	865	12,545	13,107	10,217	−4.3	28.3
Walsh	1,282	19,491	20,288	16,587	−3.9	22.3
Ward[1]	2,054	25,281	7,961	1,681	217.6	373.6
Wells	1,293	11,814	8,310	1,212	42.2	585.6
Williams[1]	2,138	14,234	1,530	.....	830.3	.....

[1] For changes in boundaries, etc., of counties, see page 33.

[2] State total includes population (8,264) of Indian reservations specially enumerated in 1890, not distributed by counties; population (875) of Buford and Flannery Counties, taken to form part of Williams County between 1890 and 1900; and population (563) of Church, Garfield, Stevens, and Wallace Counties, and old Hettinger, Mountraille, Renville, Sheridan, and Williams Counties, annexed to Bottineau, McLean, McHenry, Pierce, Ward, Stark, and Mercer Counties, between 1890 and 1900.

[3] See headnote to table, page 12.

[4] Includes population (2,208) of part of Standing Rock Indian Reservation, not returned by counties in 1900.

[5] Includes population (511) of Fort Yates and Standing Rock Indian Agency.

TABLE 3.—AREA AND POPULATION OF COUNTIES AND EQUIVALENT SUBDIVISIONS IN CONTINENTAL UNITED STATES: 1910, 1900, AND 1890—Continued.

[Percentages not figured where base is less than 100. A minus sign (−) denotes decrease.]

COUNTY.	Land area in square miles, 1910	POPULATION.			PER CENT OF INCREASE.	
		1910	1900	1890	1900–1910	1890–1900
OHIO	**40,740**	**4,767,121**	**4,157,545**	**[1]3,672,329**	**14.7**	**13.2**
Adams	546	24,755	26,328	26,093	−6.0	0.9
Allen	406	56,580	47,976	40,644	17.9	18.0
Ashland	421	22,975	21,184	22,223	8.5	−4.7
Ashtabula	723	59,547	51,448	43,655	15.7	17.9
Athens	487	47,798	38,730	35,194	23.4	10.0
Auglaize	397	31,246	31,192	28,100	0.2	11.0
Belmont	530	76,856	60,875	57,413	26.3	6.0
Brown	481	24,832	28,237	29,899	−12.1	−5.6
Butler	452	70,271	56,870	48,597	23.6	17.0
Carroll	387	15,761	16,811	17,566	−6.2	−4.3
Champaign	421	26,351	26,642	26,980	−1.1	−1.3
Clark	407	66,435	58,939	52,277	12.7	12.7
Clermont	465	29,551	31,610	33,553	−6.5	−5.8
Clinton	411	23,680	24,202	24,240	−2.2	−0.2
Columbiana	534	76,619	68,590	59,029	11.7	16.2
Coshocton	558	30,121	29,337	26,703	2.7	9.9
Crawford	409	34,036	33,915	31,927	0.4	6.2
Cuyahoga	463	637,425	439,120	309,970	45.2	41.7
Darke	586	42,933	42,532	42,961	0.9	−1.0
Defiance	405	24,498	26,387	25,769	−7.2	2.4
Delaware	445	27,182	26,401	27,189	3.0	−2.9
Erie	256	38,327	37,650	35,462	1.8	6.2
Fairfield	495	39,201	34,259	33,939	14.4	0.9
Fayette	413	21,744	21,725	22,309	0.1	−2.6
Franklin	517	221,567	164,460	124,087	34.7	32.5
Fulton	405	23,914	22,801	22,023	4.9	3.5
Gallia	449	25,745	27,918	27,005	−7.8	3.4
Geauga	416	14,670	14,744	13,489	−0.5	9.3
Greene	415	29,733	31,613	29,820	−5.9	6.0
Guernsey	518	42,716	34,425	28,645	24.1	20.2
Hamilton	407	460,732	409,479	374,573	12.5	9.3
Hancock	535	37,860	41,993	42,563	−9.8	−1.3
Hardin	473	30,407	31,187	28,939	−2.5	7.8
Harrison	401	19,076	20,486	20,830	−6.9	−1.7
Henry	414	25,119	27,282	25,080	−7.9	8.8
Highland	549	28,711	30,982	29,048	−7.3	6.7
Hocking	411	23,650	24,398	22,658	−3.1	7.7
Holmes	418	17,909	19,511	21,139	−8.2	−7.7
Huron	494	34,206	32,330	31,949	5.8	1.2
Jackson	404	30,791	34,248	28,408	−10.1	20.6
Jefferson	407	65,423	44,357	39,415	47.5	12.5
Knox	513	30,181	27,768	27,600	8.7	0.6
Lake	241	22,927	21,680	18,235	5.8	18.9
Lawrence	443	39,488	39,534	39,556	−0.1	−0.1
OHIO—Con.						
Licking	669	55,590	47,070	43,279	18.1	8.8
Logan	451	30,084	30,420	27,386	−1.1	11.1
Lorain	497	76,037	54,857	40,295	38.6	36.1
Lucas	342	192,728	153,559	102,296	25.5	50.1
Madison	497	19,902	20,590	20,057	−3.3	2.7
Mahoning	427	116,151	70,134	55,979	65.6	25.3
Marion	409	33,971	28,678	24,727	18.5	16.0
Medina	435	23,598	21,958	21,742	7.5	1.0
Meigs	412	25,594	28,620	29,813	−10.6	−4.0
Mercer	450	27,536	28,021	27,220	−1.7	2.9
Miami	408	45,047	43,105	39,754	4.5	8.4
Monroe	448	24,244	27,031	25,175	−10.3	7.4
Montgomery	455	163,763	130,146	100,852	25.8	29.0
Morgan	402	16,097	17,905	19,143	−10.1	−6.5
Morrow	403	16,815	17,879	18,120	−6.0	−1.3
Muskingum	664	57,488	53,185	51,210	8.1	3.9
Noble	399	18,601	19,466	20,753	−4.4	−6.2
Ottawa	270	22,360	22,213	21,974	0.7	1.1
Paulding	413	22,730	27,528	25,932	−17.4	6.2
Perry	399	35,396	31,841	31,151	11.2	2.2
Pickaway	490	26,158	27,016	26,959	−3.2	0.2
Pike	428	15,723	18,172	17,482	−13.5	3.9
Portage	521	30,307	29,246	27,868	3.6	4.9
Preble	416	23,834	23,713	23,421	0.5	1.2
Putnam	482	29,972	32,525	30,188	−7.8	7.7
Richland	503	47,667	44,289	38,072	7.6	16.3
Ross	668	40,069	40,940	39,454	−2.1	3.8
Sandusky	413	35,171	34,311	30,617	2.5	12.1
Scioto	623	48,463	40,981	35,377	18.3	15.8
Seneca	550	42,421	41,163	40,869	3.1	0.7
Shelby	413	24,663	24,625	24,707	0.2	−0.3
Stark	566	122,987	94,747	84,170	29.8	12.6
Summit	408	108,253	71,715	54,089	50.9	32.6
Trumbull	633	52,766	46,591	42,373	13.3	10.0
Tuscarawas	555	57,035	53,751	46,618	6.1	15.3
Union	446	21,871	22,342	22,860	−2.1	−2.3
Van Wert	406	29,119	30,394	29,671	−4.2	2.4
Vinton	412	13,096	15,330	16,045	−14.6	−4.5
Warren	413	24,497	25,584	25,468	−4.2	0.5
Washington	630	45,422	48,245	42,380	−5.9	13.8
Wayne	557	38,058	37,870	39,005	0.5	−2.9
Williams	411	25,198	24,953	24,897	1.0	0.2
Wood	612	46,330	51,555	44,392	−10.1	16.1
Wyandot	406	20,760	21,125	21,722	−1.7	−2.7

COUNTY.	Land area in square miles, 1910	POPULATION.				PER CENT OF INCREASE.	
		1910	1907	1900	1890	1907–1910	1900–1910
OKLAHOMA.	**69,414**	**1,657,155**	**[2]1,414,177**	**[3]790,391**	**[4]258,657**	**17.2**	**109.7**
Adair[5]	584	10,535	9,115	.....	.....	15.6	.....
Alfalfa[5]	867	18,138	16,070	.....	.....	12.9	.....
Atoka[5]	997	13,808	12,113	.....	.....	14.0	.....
Beaver[5]	1,813	13,631	13,364	3,051	2,674	2.0	346.8
Beckham[5]	917	19,699	17,758	.....	.....	10.9	.....
Blaine[5]	931	17,960	17,227	10,658	.....	4.3	68.5
Bryan[5]	928	29,854	27,865	.....	.....	7.1	.....
Caddo[5]	1,377	35,685	30,241	.....	.....	18.0	.....
Canadian[5]	891	23.501	20,110	15,981	7,158	16.9	47.1
Carter[5]	831	25,358	26,402	.....	.....	−4.0	.....
Cherokee[5]	791	16,778	14,274	.....	.....	17.5	.....
Choctaw[5]	790	21,862	17,340	.....	.....	26.1	.....
Cimarron[5]	1,849	4,553	5,927	.....	.....	−23.2	.....
Cleveland	554	18,843	18,460	16,388	6,605	2.1	15.0
Coal[5]	525	15,817	15,585	.....	.....	1.5	.....
Comanche[5]	1,726	41,489	31,738	.....	.....	30.7	.....
Craig[5]	757	17,404	14,955	.....	.....	16.4	.....
Creek[5]	962	26,223	18,365	.....	.....	42.8	.....
Custer[5]	998	23,231	18,478	12,264	.....	25.7	89.4
Delaware[5]	794	11,469	9,876	.....	.....	16.1	.....
Dewey[5]	989	14,132	13,329	8,819	.....	6.0	60.2
Ellis[5]	1,218	15,375	13,978	.....	.....	10.0	.....
Garfield[5]	1,061	33,050	28,300	22,076	.....	16.8	49.7
Garvin[5]	821	26,545	22,787	.....	.....	16.5	.....
Grady[5]	1,024	30,309	23,420	.....	.....	29.4	.....
OKLAHOMA—Con.							
Grant[5]	994	18,760	17,638	17,273	.....	6.4	8.6
Greer[5]	644	16,449	23,624	17,922	5,338	−30.4	−8.2
Harmon[5]	548	11,328	.....	.....	.....	.....	.....
Harper[5]	1,033	8,189	8,089	.....	.....	1.2	.....
Haskell[5]	615	18,875	16,865	.....	.....	11.9	.....
Hughes[5]	855	24,040	19,945	.....	.....	20.5	.....
Jackson[5]	778	23,737	17,087	.....	.....	38.9	.....
Jefferson[5]	767	17,430	13,439	.....	.....	29.7	.....
Johnston[5]	658	16,734	18,672	.....	.....	−10.4	.....
Kay[5]	934	26,999	24,757	22,530	.....	9.1	19.8
Kingfisher	890	18,825	18,010	18,501	8,332	4.5	1.8
Kiowa[5]	1,179	27,526	22,247	.....	.....	23.7	.....
Latimer[5]	735	11,321	9,340	.....	.....	21.2	.....
Le Flore[5]	1,614	29,127	24,678	.....	.....	18.0	.....
Lincoln[5]	959	34,779	37,293	27,007	.....	−6.7	28.8
Logan	739	31,740	30,711	26,563	12,770	3.4	19.5
Love[5]	496	10,236	11,134	.....	.....	−8.1	.....
McClain[5]	562	15,659	12,888	.....	.....	21.5	.....
McCurtain[5]	1,897	20,681	13,198	.....	.....	56.7	.....
McIntosh[5]	661	20,961	17,975	.....	.....	16.6	.....
Major[5]	937	15,248	14,307	.....	.....	6.6	.....
Marshall[5]	419	11,619	13,144	.....	.....	−11.6	.....
Mayes[5]	676	13,596	11,064	.....	.....	22.9	.....
Murray[5]	424	12,744	11,948	.....	.....	6.7	.....
Muskogee[5]	814	52,743	37,467	.....	.....	40.8	.....

[1] State total includes population (13) specially enumerated in 1890, not distributed by counties.

[2] Special census of Oklahoma and Indian Territory, taken as of July 1, 1907, by order of the President.

[3] State total includes population (13,873) of Kaw, Kiowa, Comanche and Apache, Osage, and Wichita Indian Reservations; population (2,173) of Day County, part taken to form part of Ellis County in 1907 and part annexed to Roger Mills County since 1900; and population (392,060) of Indian Territory, not returned by counties in 1900.

[4] State total includes population (16,641) of that part of Oklahoma, and population (180,182) of Indian Territory, specially enumerated in 1890, not distributed by counties.

[5] For changes in boundaries, etc., of counties, see page 33.

TABLE 3.—AREA AND POPULATION OF COUNTIES AND EQUIVALENT SUBDIVISIONS IN CONTINENTAL UNITED STATES: 1910, 1900, AND 1890—Continued.

[Percentages not figured where base is less than 100. A minus sign (−) denotes decrease.]

COUNTY.	Land area in square miles, 1910	POPULATION.				PER CENT OF INCREASE.	
		1910	1907	1900	1890	1907-1910	1900-1910
OKLAHOMA—Con.							
Noble[1]	734	14,945	14,198	14,015	.....	5.3	6.6
Nowata[1]	586	14,223	10,453	.....	.....	36.1	.....
Okfuskee[1]	623	19,995	15,595	.....	.....	28.2	.....
Oklahoma	717	85,232	55,849	25,915	11,742	52.6	228.9
Okmulgee[1]	679	21,115	14,362	.....	.....	47.0	.....
Osage[1]	2,277	20,101	15,332	.....	.....	31.1	.....
Ottawa[1]	477	15,713	12,827	.....	.....	22.5	.....
Pawnee[1]	584	17,332	17,112	12,366	.....	1.3	40.2
Payne[1]	678	23,735	22,022	20,909	7,215	7.8	13.5
Pittsburg[1]	1,370	47,650	37,677	.....	.....	26.5	.....
Pontotoc[1]	728	24,331	23,057	.....	.....	5.5	.....
Pottawatomie[1]	793	43,595	43,272	26,412	.....	0.7	65.1
Pushmataha[1]	1,430	10,118	8,295	.....	.....	22.0	.....
OKLAHOMA—Con.							
Roger Mills[1]	1,135	12,861	13,239	6,190	.....	−2.9	107.8
Rogers[1]	730	17,736	15,485	.....	.....	14.5	.....
Seminole[1]	633	19,964	14,687	.....	.....	35.9	.....
Sequoyah[1]	693	25,005	22,499	.....	.....	11.1	.....
Stephens[1]	897	22,252	20,148	.....	.....	10.4	.....
Texas[1]	2,065	14,249	16,448	.....	.....	−13.4	.....
Tillman[1]	733	18,650	12,869	.....	.....	44.9	.....
Tulsa[1]	565	34,995	21,693	.....	.....	61.3	.....
Wagoner[1]	545	22,086	19,529	.....	.....	13.1	.....
Washington[1]	425	17,484	12,813	.....	.....	36.5	.....
Washita[1]	1,006	25,034	22,007	15,001	.....	13.8	66.9
Woods[1]	1,255	17,567	15,517	34,975	.....	13.2	−49.8
Woodward[1]	1,233	16,592	14,595	7,469	.....	13.7	122.1

COUNTY.	Land area in square miles, 1910	POPULATION.			PER CENT OF INCREASE.	
		1910	1900	1890	1900-1910	1890-1900
OREGON	**95,607**	**672,765**	**413,536**	**[2] 317,704**	**62.7**	**30.2**
Baker[1]	3,060	18,076	15,597	6,764	15.9	130.6
Benton[1]	688	10,663	6,706	8,650	59.0	−22.5
Clackamas	1,864	29,931	19,658	15,233	52.3	29.0
Clatsop	821	16,106	12,765	10,016	26.2	27.4
Columbia	662	10,580	6,237	5,191	69.6	20.2
Coos	1,628	17,959	10,324	8,874	74.0	16.3
Crook[1]	7,778	9,315	3,964	3,244	135.0	[3] 5.1
Curry	1,498	2,044	1,868	1,709	9.4	9.3
Douglas	4,922	19,674	14,565	11,864	35.1	22.8
Gilliam[1]	1,201	3,701	3,201	3,600	15.6	−11.1
Grant[1]	4,520	5,607	5,948	5,080	−5.7	17.1
Harney	9,933	4,059	2,598	2,559	56.2	1.5
Hood River[1]	543	8,016	.....	.....	.....	.....
Jackson	2,836	25,756	13,698	11,455	88.0	19.6
Josephine	1,751	9,567	7,517	4,878	27.3	54.1
Klamath	5,999	8,534	3,970	2,444	115.5	[3] 16.0
Lake	7,920	4,658	2,847	2,604	63.6	9.3
Lane	4,612	33,783	19,604	15,198	72.3	29.0
Lincoln[1]	1,008	5,587	3,575	.....	56.3	.....
Linn	2,243	22,662	18,603	16,265	21.8	14.4
Malheur	9,883	8,601	4,203	2,601	104.6	61.6
Marion	1,194	39,780	27,713	22,934	43.5	20.8
Morrow	2,025	4,357	4,151	4,205	5.0	−1.3
Multnomah	451	226,261	103,167	74,884	119.3	37.8
Polk	709	13,469	9,923	7,858	35.7	[3] 24.3
Sherman[1]	836	4,242	3,477	1,792	22.0	94.0
Tillamook[1]	1,125	6,266	4,471	2,932	40.1	52.5
Umatilla	3,173	20,309	18,049	13,381	12.5	[3] 24.4
Union[1]	2,087	16,191	16,070	12,044	0.8	33.4
Wallowa[1]	3,145	8,364	5,538	3,661	51.0	51.3
Wasco[1]	2,343	16,336	13,199	9,183	23.8	[3] 40.7
Washington	731	21,522	14,467	11,972	48.8	20.8
Wheeler[1]	1,704	2,484	2,443	.....	1.7	.....
Yamhill	714	18,285	13,420	10,692	36.3	[3] 23.2
PENNSYLVANIA	**44,832**	**7,665,111**	**6,302,115**	**[4] 5,258,113**	**21.6**	**19.9**
Adams	528	34,319	34,496	33,486	−0.5	3.0
Allegheny	725	1,018,463	775,058	551,959	31.4	40.4
Armstrong	653	67,880	52,551	46,747	29.2	12.4
Beaver	429	78,353	56,432	50,077	38.8	12.7
Bedford	1,026	38,879	39,468	38,644	−1.5	2.1
Berks	865	183,222	159,615	137,327	14.8	16.2
Blair	534	108,858	85,099	70,866	27.9	20.1
Bradford	1,145	54,526	59,403	59,233	−8.2	0.3
Bucks	608	76,530	71,190	70,615	7.5	0.8
Butler	790	72,689	56,962	55,339	27.6	2.9
Cambria	717	166,131	104,837	66,375	58.5	57.9
Cameron	392	7,644	7,048	7,238	8.5	−2.6
Carbon	406	52,846	44,510	38,624	18.7	15.2
Center	1,146	43,424	42,894	43,269	1.2	−0.9
Chester	777	109,213	95,695	89,377	14.1	7.1
PENNSYLVANIA—Con.						
Clarion	601	36,638	34,283	36,802	6.9	−6.8
Clearfield	1,142	93,768	80,614	69,565	16.3	15.9
Clinton	878	31,545	29,197	28,685	8.0	1.8
Columbia	479	48,467	39,896	36,832	21.5	8.3
Crawford	1,038	61,565	63,643	65,324	−3.3	−2.6
Cumberland	528	54,479	50,344	47,271	8.2	6.5
Dauphin	521	136,152	114,443	96,977	19.0	18.0
Delaware	185	117,906	94,762	74,683	24.4	26.9
Elk	806	35,871	32,903	22,239	9.0	48.0
Erie	781	115,517	98,473	86,074	17.3	14.4
Fayette	795	167,449	110,412	80,006	51.7	38.0
Forest	423	9,435	11,039	8,482	−14.5	30.1
Franklin	751	59,775	54,902	51,433	8.9	6.7
Fulton	402	9,703	9,924	10,137	−2.2	−2.1
Greene	574	28,882	28,281	28,935	2.1	−2.3
Huntingdon	918	38,304	34,650	35,751	10.5	−3.1
Indiana	829	66,210	42,556	42,175	55.6	0.9
Jefferson	666	63,090	59,113	44,005	6.7	34.3
Juniata	392	15,013	16,054	16,655	−6.5	−3.6
Lackawanna	451	259,570	193,831	142,088	33.9	36.4
Lancaster	941	167,029	159,241	149,095	4.9	6.8
Lawrence	360	70,032	57,042	37,517	22.8	52.0
Lebanon	360	59,565	53,827	48,131	10.7	11.8
Lehigh	344	118,832	93,893	76,631	26.6	22.5
Luzerne	892	343,186	257,121	201,203	33.5	27.8
Lycoming	1,220	80,813	75,663	70,579	6.8	7.2
McKean	987	47,868	51,343	46,863	−6.8	9.6
Mercer	700	77,699	57,387	55,744	35.4	2.9
Mifflin	398	27,785	23,160	19,996	20.0	15.8
Monroe	623	22,941	21,161	20,111	8.4	5.2
Montgomery	484	169,590	138,995	123,290	22.0	12.7
Montour	130	14,868	15,526	15,645	−4.2	−0.8
Northampton	372	127,667	99,687	84,220	28.1	18.4
Northumberland	454	111,420	90,911	74,678	22.6	21.7
Perry	564	24,136	26,263	26,276	−8.1	(5)
Philadelphia	133	1,549,008	1,293,697	1,046,964	19.7	23.6
Pike	544	8,033	8,766	9,412	−8.4	−6.9
Potter	1,071	29,729	30,621	22,778	−2.9	34.4
Schuylkill	777	207,894	172,927	154,163	20.2	12.2
Snyder	311	16,800	17,304	17,651	−2.9	−2.0
Somerset	1,034	67,717	49,461	37,317	36.9	32.5
Sullivan	458	11,293	12,134	11,620	−6.9	4.4
Susquehanna	824	37,746	40,043	40,093	−5.7	−0.1
Tioga	1,142	42,829	49,086	52,313	−12.7	−6.2
Union	305	16,249	17,592	17,820	−7.6	−1.3
Venango	661	56,359	49,648	46,640	13.5	6.4
Warren	902	39,573	38,946	37,585	1.6	[3] 3.4
Washington	862	143,680	92,181	71,155	55.9	29.5
Wayne	739	29,236	30,171	31,010	−3.1	−2.7
Westmoreland	1,039	231,304	160,175	112,819	44.4	42.0
Wyoming	397	15,509	17,152	15,891	−9.6	7.9
York	903	136,405	116,413	99,489	17.2	17.0

[1] For changes in boundaries, etc., of counties, see page 33.
[2] State total includes population (3,937) of Indian reservations specially enumerated in 1890, not distributed by counties.
[3] See headnote to table, page 12.
[4] State total includes population (99) of Indian reservations specially enumerated in 1890, not distributed by counties.
[5] A decrease of less than one-tenth of 1 per cent.

TABLE 3.—AREA AND POPULATION OF COUNTIES AND EQUIVALENT SUBDIVISIONS IN CONTINENTAL UNITED STATES: 1910, 1900, AND 1890—Continued.

[Percentages not figured where base is less than 100. A minus sign (−) denotes decrease.]

COUNTY.	Land area in square miles, 1910	POPULATION.			PER CENT OF INCREASE.	
		1910	1900	1890	1900–1910	1890–1900
RHODE ISLAND.	**1,067**	**542,610**	**428,556**	**345,506**	**26.6**	**24.0**
Bristol	24	17,602	13,144	11,428	33.9	15.0
Kent	174	36,378	29,976	26,754	21.4	12.0
Newport	114	39,335	32,599	28,552	20.7	14.2
Providence	430	424,353	328,683	255,123	29.1	28.8
Washington	325	24,942	24,154	23,649	3.3	2.1
S. CAROLINA	**30,495**	**1,515,400**	**1,340,316**	**1,151,149**	**13.1**	**16.4**
Abbeville[1]	678	34,804	33,400	46,854	4.2	−28.7
Aiken	1,100	41,849	39,032	31,822	7.2	22.7
Anderson	758	69,568	55,728	43,696	24.8	27.5
Bamberg[1]	371	18,544	17,296	.....	7.2	.....
Barnwell[1]	890	34,209	35,504	44,613	−3.6	−20.4
Beaufort	920	30,355	35,495	34,119	−14.5	4.0
Berkeley[1]	1,238	23,487	30,454	55,428	−22.9	−45.1
Calhoun[1]	391	16,634	.....	.....	.....	.....
Charleston[1]	685	88,594	88,006	59,903	0.7	46.9
Cherokee[1]	373	26,179	21,359	.....	22.6	.....
Chester	592	29,425	28,616	26,660	2.8	7.3
Chesterfield	837	26,301	20,401	18,468	28.9	10.5
Clarendon	717	32,188	28,184	23,233	14.2	21.3
Colleton[1]	1,333	35,390	33,452	40,293	5.8	−17.0
Darlington[1]	605	36,027	32,388	29,134	11.2	11.2
Dillon[1]	471	22,615	.....	.....	.....	.....
Dorchester[1]	613	17,891	16,294	.....	9.8	.....
Edgefield[1]	700	28,281	25,478	49,259	11.0	−48.3
Fairfield	792	29,442	29,425	28,599	0.1	2.9
Florence[1]	607	35,671	28,474	25,027	25.3	13.8
Georgetown	828	22,270	22,846	20,857	−2.5	9.5
Greenville	761	68,377	53,490	44,310	27.8	20.7
Greenwood[1]	508	34,225	28,343	.....	20.8	.....
Hampton	958	25,126	23,738	20,544	5.8	15.5
Horry	1,158	26,995	23,364	19,256	15.5	21.3
Kershaw[1]	673	27,094	24,696	22,361	9.7	10.4
Lancaster	515	26,650	24,311	20,761	9.6	17.1
Laurens	690	41,550	37,382	31,610	11.1	18.3
Lee[1]	407	25,318	.....	.....	.....	.....
Lexington[1]	833	32,040	27,264	22,181	17.5	22.9
Marion[1]	529	20,596	35,181	29,976	−41.5	17.4
Marlboro	519	31,189	27,639	23,500	12.8	17.6
Newberry[1]	601	34,586	30,182	26,434	14.6	14.2
Oconee	650	27,337	23,634	18,687	15.7	26.5
Orangeburg[1]	1,131	55,893	59,663	49,393	−6.3	20.8
Pickens	529	25,422	19,375	16,389	31.2	18.2
Richland	611	55,143	45,589	36,821	21.0	23.8
Saluda[1]	435	20,943	18,966	.....	10.4	.....
Spartanburg[1]	765	83,465	65,560	55,385	27.3	18.4
Sumter[1]	574	38,472	51,237	43,605	−24.9	17.5
Union[1]	492	29,911	25,501	25,363	17.3	0.5
Williamsburg[1]	1,006	37,626	31,685	27,777	18.8	14.1
York[1]	651	47,718	41,684	38,831	14.5	7.3
SOUTH DAKOTA.	**76,868**	**583,888**	**[2] 401,570**	**[3] 348,600**	**45.4**	**15.2**
Armstrong	1,419	647	8	34	.....	.....
Aurora	719	6,143	4,011	5,045	53.2	−20.5
Beadle	1,250	15,776	8,081	9,586	95.2	−15.7
Bennett[1]	1,291	[4] 96	.....	.....	.....	.....
Bonhomme	573	11,061	10,379	9,057	6.6	14.6
Brookings	791	14,178	12,561	10,132	12.9	24.0
Brown	1,750	25,867	15,286	16,855	69.2	− 9.3
Brule	837	6,451	5,401	6,737	19.4	−19.8
Buffalo	479	1,589	1,790	993	−11.2	[5] −32.8
Butte[1]	2,289	4,993	2,907	1,037	71.8	180.3
Campbell	774	5,244	4,527	3,510	15.8	29.0
Charles Mix	1,134	14,899	8,498	4,178	75.3	103.4
Clark	974	10,901	6,942	6,728	57.0	3.2
Clay	403	8,711	9,316	7,509	−6.5	24.1
Codington	701	14,092	8,770	7,037	60.7	24.6
Corson[1]	2,526	2,929	.....	.....	.....	.....
Custer	1,573	4,458	2,728	4,891	63.4	−44.2
Davison	432	11,625	7,483	5,449	55.4	37.3
Day	1,061	14,372	12,254	9,168	17.3	33.7
Deuel	632	7,768	6,656	4,574	16.7	45.5
Dewey	1,907	1,145	(6)	(6)	.....	.....
SOUTH DAKOTA —Con.						
Douglas	435	6,400	5,012	4,600	27.7	9.0
Edmunds	1,158	7,654	4,916	4,399	55.7	11.8
Fall River	1,756	7,763	3,541	4,478	119.2	−20.9
Faulk	1,018	6,716	3,547	4,062	89.3	−12.7
Grant	691	10,303	9,103	6,814	13.2	33.6
Gregory[1]	1,032	13,061	2,211	295	490.7	649.5
Hamlin	520	7,475	5,945	4,625	25.7	28.5
Hand	1,426	7,870	4,525	6,546	73.9	−30.9
Hanson	432	6,237	4,947	4,267	26.1	15.9
Harding[1]	2,682	4,228	.....	.....	.....	.....
Hughes	759	6,271	3,684	5,044	70.2	−27.0
Hutchinson	817	12,319	11,897	10,469	3.5	13.6
Hyde	866	3,307	1,492	1,860	121.6	−19.8
Jerauld	531	5,120	2,798	3,605	83.0	−22.4
Kingsbury	814	12,560	9,866	8,562	27.3	15.2
Lake	562	10,711	9,137	7,508	17.2	21.7
Lawrence	797	19,694	17,897	11,673	10.0	53.3
Lincoln	574	12,712	12,161	9,143	4.5	33.0
Lyman[1]	2,625	10,848	2,632	233	312.2	[5] 807.7
McCook	573	9,589	8,689	6,448	10.4	34.8
McPherson	1,157	6,791	6,327	5,940	7.3	6.5
Marshall	889	8,021	5,942	4,544	35.0	30.8
Meade[1]	3,491	12,640	4,907	4,640	157.6	5.8
Mellette[1]	1,228	1,700	.....	.....	.....	.....
Miner	568	7,661	5,864	5,165	30.6	13.5
Minnehaha	815	29,631	23,926	21,879	23.8	9.4
Moody	527	8,695	8,326	5,941	4.4	40.1
Pennington[1]	2,792	12,453	5,610	6,540	122.0	−14.2
Perkins[1]	2,914	11,348	.....	.....	.....	.....
Potter	898	4,466	2,988	2,910	49.5	2.7
Roberts	1,111	14,897	12,216	1,997	21.9	511.7
Sanborn	576	6,607	4,464	4,610	48.0	−3.2
Schnasse	836	292	(6)	(6)	.....	.....
Shannon	964	(6)	(6)	(6)	.....	.....
Spink	1,511	15,981	9,487	10,581	68.5	−10.3
Stanley[1]	4,156	14,975	1,341	1,028	1,016.7	30.4
Sterling	249	252	(6)	96	.....	.....
Sully	1,058	2,462	1,715	2,412	43.6	−28.9
Todd[1]	1,279	2,164	.....	.....	.....	.....
Tripp[1]	1,629	8,323	.....	.....	.....	.....
Turner	617	13,840	13,175	10,256	5.0	28.5
Union[1]	452	10,676	11,153	9,130	−4.3	22.2
Walworth	742	6,488	3,839	2,153	69.0	78.3
Washabaugh	1,146	(6)	(6)	(6)	.....	.....
Washington	1,157	(6)	(6)	40	.....	.....
Yankton	523	13,135	12,649	10,444	3.8	21.1
Pine Ridge Indian Reservation[7]	(8)	6,607	6,827	.....	−3.2	.....
TENNESSEE	**41,687**	**2,184,789**	**2,020,616**	**1,767,518**	**8.1**	**14.3**
Anderson	337	17,717	17,634	15,128	0.5	16.6
Bedford	514	22,667	23,845	24,739	−4.9	−3.6
Benton	456	12,452	11,888	11,230	4.7	5.9
Bledsoe	391	6,329	6,626	6,134	−4.5	8.0
Blount	571	20,809	19,206	17,589	8.3	9.2
Bradley	336	16,336	15,759	13,607	3.7	15.8
Campbell	464	27,387	17,317	13,486	58.2	28.4
Cannon	268	10,825	12,121	12,197	−10.7	−0.6
Carroll	619	23,971	24,250	23,630	−1.2	2.6
Carter	353	19,838	16,688	13,389	18.9	24.6
Cheatham	314	10,540	10,112	8,845	4.2	14.3
Chester	313	9,090	9,896	9,069	−8.1	9.1
Claiborne	468	23,504	20,696	15,103	13.6	37.0
Clay	254	9,009	8,421	7,260	7.0	16.0
Cocke	427	19,399	19,153	16,523	1.3	15.9
Coffee	443	15,625	15,574	13,827	0.3	12.6
Crockett	267	16,076	15,867	15,146	1.3	4.8
Cumberland	655	9,327	8,311	5,376	12.2	54.6
Davidson	511	149,478	122,815	108,174	21.7	13.5
Decatur	288	10,093	10,439	8,995	−3.3	16.1
Dekalb	311	15,434	16,460	15,650	−6.2	5.2
Dickson	549	19,955	18,635	13,645	7.1	36.6
Dyer	500	27,721	23,776	19,878	16.6	19.6
Fayette	618	30,257	29,701	28,878	1.9	2.8
Fentress	486	7,446	6,106	5,226	21.9	16.8

[1] For changes in boundaries, etc., of counties, see page 33.

[2] State total includes population (9,216) of Cheyenne River and Rosebud Indian Reservations and part of Standing Rock Indian Reservation, not returned by counties in 1900.

[3] State total includes population (19,792) specially enumerated in 1890, not distributed by counties; also, population (1,351) of Choteau, Ewing, Harding, Martin, Delano, Scobey, Jackson, Ziebach, Nowlin, Pratt, Presho, and old Todd Counties, annexed to Butte, Meade, Stanley, Lyman, Gregory, and Pennington Counties between 1890 and 1900.

[4] Exclusive of population of part in Pine Ridge Indian Reservation, not returned by counties.

[5] See headnote to table, page 12.

[6] Not returned separately.

[7] For 1910 comprises the unorganized counties of Shannon and Washington, and parts of Bennett and Washabaugh, for which the population was not returned separately.

[8] Total land area within the limits of Pine Ridge Indian Reservation, 4,374 square miles, comprising Shannon, Washington, and parts of Bennett and Washabaugh Counties, included under the respective counties.

TABLE 3.—AREA AND POPULATION OF COUNTIES AND EQUIVALENT SUBDIVISIONS IN CONTINENTAL UNITED STATES: 1910, 1900, AND 1890—Continued.

[Percentages not figured where base is less than 100. A minus sign (—) denotes decrease.]

COUNTY.	Land area in square miles, 1910	POPULATION.			PER CENT OF INCREASE.	
		1910	1900	1890	1900-1910	1890-1900
TENNESSEE—Con.						
Franklin	575	20,491	20,392	18,929	0.5	7.7
Gibson	633	41,630	39,408	35,859	5.6	9.9
Giles	628	32,629	33,035	34,957	—1.2	—5.5
Grainger	307	13,888	15,512	13,196	—10.5	17.6
Greene	613	31,083	30,596	26,614	1.6	15.0
Grundy	375	8,322	7,802	6,345	6.7	23.0
Hamblen	158	13,650	12,728	11,418	7.2	11.5
Hamilton	409	89,267	61,695	53,482	44.7	15.4
Hancock	228	10,778	11,147	10,342	—3.3	7.8
Hardeman	697	23,011	22,976	21,029	0.2	9.3
Hardin	582	17,521	19,246	17,698	—9.0	8.7
Hawkins	482	23,587	24,267	22,246	—2.8	9.1
Haywood	508	25,910	25,189	23,558	2.9	6.9
Henderson	536	17,030	18,117	16,336	—6.0	10.9
Henry	626	25,434	24,208	21,070	5.1	14.9
Hickman [1]	570	16,527	16,367	14,499	1.0	12.9
Houston	197	6,224	6,476	5,390	—3.9	20.1
Humphreys	451	13,908	13,398	11,720	3.8	14.3
Jackson	301	15,036	15,039	13,325	(2)	12.9
James	165	5,210	5,407	4,903	—3.6	10.3
Jefferson	312	17,755	18,590	16,478	—4.5	12.8
Johnson	294	13,191	10,589	8,858	24.6	19.5
Knox	504	94,187	74,302	59,557	26.8	24.8
Lake	122	8,704	7,368	5,304	18.1	38.9
Lauderdale [1]	456	21,105	21,971	18,756	—3.9	17.1
Lawrence	611	17,569	15,402	12,286	14.1	25.4
Lewis [1]	286	6,033	4,455	2,555	35.4	74.4
Lincoln	587	25,908	26,304	27,382	—1.5	—3.9
Loudon	219	13,612	10,838	9,273	25.6	16.9
McMinn	432	21,046	19,163	17,890	9.8	7.1
McNairy	588	16,356	17,760	15,510	—7.9	14.5
Macon	286	14,559	12,881	10,878	13.0	18.4
Madison	552	39,357	36,333	30,497	8.3	19.1
Marion	504	18,820	17,281	15,411	8.9	12.1
Marshall	378	16,872	18,763	18,906	—10.1	—0.8
Maury	582	40,456	42,703	38,112	—5.3	12.0
Meigs	199	6,131	7,491	6,930	—18.2	8.1
Monroe	673	20,716	18,585	15,329	11.5	21.2
Montgomery	516	33,672	36,017	29,697	—6.5	21.3
Moore	141	4,800	5,706	5,975	—15.9	—4.5
Morgan	529	11,458	9,587	7,639	19.5	25.5
Obion	552	29,946	28,286	27,273	5.9	3.7
Overton	446	15,854	13,353	12,039	18.7	10.9
Perry [1]	487	8,815	8,800	7,785	0.2	13.0
Pickett	162	5,087	5,366	4,736	—5.2	13.3
Polk	432	14,116	11,357	8,361	24.3	35.8
Putnam	404	20,023	16,890	13,683	18.5	23.4
Rhea	365	15,410	14,318	12,647	7.6	13.2
Roane	388	22,860	22,738	17,418	0.5	30.5
Robertson	455	25,466	25,029	20,078	1.7	24.7
Rutherford	614	33,199	33,543	35,097	—1.0	—4.4
Scott	550	12,947	11,077	9,794	16.9	13.1
Sequatchie	264	4,202	3,326	3,027	26.3	9.9
Sevier	587	22,296	22,021	18,761	1.2	17.4
Shelby	801	191,439	153,557	112,740	24.7	36.2
Smith	296	18,548	19,026	18,404	—2.5	3.4
Stewart	449	14,860	15,224	12,193	—2.4	24.9
Sullivan	436	28,120	24,935	20,879	12.8	19.4
Sumner	558	25,621	26,072	23,668	—1.7	10.2
Tipton	442	29,459	29,273	24,271	0.6	20.6
Trousdale	106	5,874	6,004	5,850	—2.2	2.6
Unicoi	201	7,201	5,851	4,619	23.1	26.7
Union	235	11,414	12,894	11,459	—11.5	12.5
Van Buren	293	2,784	3,126	2,863	—10.9	9.2
Warren	423	16,534	16,410	14,413	0.8	13.9
Washington	325	28,968	22,604	20,354	28.2	11.1
Wayne [1]	749	12,062	12,936	11,471	—6.8	12.8
Weakley	580	31,929	32,546	28,955	—1.9	12.4
White	363	15,420	14,157	12,348	8.9	14.7
Williamson	586	24,213	26,429	26,321	—8.4	0.4
Wilson	613	25,394	27,078	27,148	—6.2	—0.3
TEXAS	262,398	3,896,542	3,048,710	[3] 2,235,527	27.8	36.4
Anderson	938	29,650	28,015	20,923	5.8	33.9
Andrews [1]	1,565	975	87	24	.....	.....
Angelina	940	17,705	13,481	6,306	31.3	113.8
Aransas	240	2,106	1,716	1,824	22.7	—5.9
Archer	872	6,525	2,508	2,101	160.2	19.4
TEXAS—Con.						
Armstrong	903	2,682	1,205	944	122.6	27.6
Atascosa	1,358	10,004	7,143	6,459	40.1	10.6
Austin	728	17,699	20,676	17,859	—14.4	15.8
Bailey	1,030	312	4	.....	.....	.....
Bandera	983	4,921	5,332	3,795	—7.7	40.5
Bastrop	867	25,344	26,845	20,736	—5.6	29.5
Baylor	880	8,411	3,052	2,595	175.6	17.6
Bee	856	12,090	7,720	3,720	56.6	107.5
Bell	1,083	49,186	45,535	33,377	8.0	36.4
Bexar	1,263	119,676	69,422	49,266	72.4	40.9
Blanco	750	4,311	4,703	4,649	—8.3	1.2
Borden	895	1,386	776	222	78.6	249.5
Bosque	975	19,013	17,390	14,224	9.3	22.3
Bowie	873	34,827	26,676	20,267	30.6	31.6
Brazoria	1,340	13,299	14,861	11,506	—10.5	29.2
Brazos	597	18,919	18,859	16,650	0.3	13.3
Brewster [1]	5,935	5,220	2,356	710	121.6	231.8
Briscoe	903	2,162	1,253	.....	72.5	.....
Brown	956	22,935	16,019	11,421	43.2	40.3
Burleson	684	18,687	18,367	13,001	1.7	41.3
Burnet	974	10,755	10,528	10,747	2.2	—2.0
Caldwell	511	24,237	21,765	15,769	11.4	38.0
Calhoun	563	3,635	2,395	815	51.8	193.9
Callahan	854	12,973	8,768	5,457	48.0	60.7
Cameron	2,434	27,158	16,095	14,424	68.7	11.6
Camp	207	9,551	9,146	6,624	4.4	38.1
Carson	893	2,127	469	356	353.5	31.7
Cass	951	27,587	22,841	22,554	20.8	1.3
Castro	896	1,850	400	9	362.5	.....
Chambers	618	4,234	3,046	2,241	39.0	35.9
Cherokee	1,049	29,038	25,154	22,975	15.4	9.5
Childress	733	9,538	2,138	1,175	346.1	82.0
Clay	1,158	17,043	9,231	7,503	84.6	23.0
Cochran	869	65	25	.....	.....	.....
Coke	931	6,412	3,430	2,059	86.9	66.6
Coleman	1,290	22,618	10,077	6,112	124.5	64.9
Collin	878	49,021	50,087	36,736	—2.1	36.3
Collingsworth	898	5,224	1,233	357	323.7	245.4
Colorado	972	18,897	22,203	19,512	—14.9	13.8
Comal	559	8,434	7,008	6,398	20.3	9.5
Comanche	948	27,186	23,009	15,608	18.2	47.4
Concho	918	6,654	1,427	1,065	366.3	34.0
Cooke	902	26,603	27,494	24,696	—3.2	11.3
Coryell	1,085	21,703	21,308	16,873	1.9	26.3
Cottle	1,012	4,396	1,002	240	338.7	317.5
Crane	878	331	51	15	.....	.....
Crockett	3,215	1,296	1,591	194	—18.5	720.1
Crosby	870	1,765	788	346	124.0	127.7
Dallam	1,532	4,001	146	112	2,640.4	30.4
Dallas	859	135,748	82,726	67,042	64.1	23.4
Dawson [1]	903	2,320	37	29	.....	.....
De Witt	879	23,501	21,311	14,307	10.3	49.0
Deaf Smith	1,549	3,942	843	179	367.6	370.9
Delta	261	14,566	15,249	9,117	—4.5	67.3
Denton	952	31,258	28,318	21,289	10.4	33.0
Dickens	881	3,092	1,151	295	168.6	290.2
Dimmit	1,360	3,460	1,106	1,049	212.8	5.4
Donley	906	5,284	2,756	1,056	91.7	161.0
Duval	1,825	8,964	8,483	7,598	5.7	11.6
Eastland	925	23,421	17,971	10,373	30.3	73.2
Ector	892	1,178	381	224	209.2	70.1
Edwards	2,352	3,768	3,108	1,970	21.2	57.8
El Paso	9,331	52,599	24,886	15,678	111.4	58.7
Ellis	975	53,629	50,059	31,774	7.1	57.5
Erath	1,083	32,095	29,966	21,594	7.1	38.8
Falls	745	35,649	33,342	20,706	6.9	61.0
Fannin	838	44,801	51,793	38,709	—13.5	33.8
Fayette	968	29,796	36,542	31,481	—18.5	16.1
Fisher	885	12,596	3,708	2,996	239.7	23.8
Floyd	1,011	4,638	2,020	529	129.6	281.9
Foard [1]	612	5,726	1,568	.....	265.2	.....
Fort Bend	792	18,168	16,538	10,586	9.9	56.2
Franklin	289	9,331	8,674	6,481	7.6	33.8
Freestone	882	20,557	18,910	15,987	8.7	18.3
Frio	1,124	8,895	4,200	3,112	111.8	35.0
Gaines [1]	1,540	1,255	55	68	.....	.....
Galveston	395	44,479	44,116	31,476	0.8	40.2
Garza [1]	870	1,995	185	14	978.4	.....
Gillespie	1,109	9,447	8,229	7,056	14.8	16.6
Glasscock	866	1,143	286	208	299.7	37.5

For changes in boundaries, etc., of counties, see page 33.

[2] A decrease of less than one-tenth of 1 per cent.

[3] State total includes population (4) specially enumerated in 1890, not credited to any county; also population (3,067) of Buchel, Foley, and Encinal Counties, annexed to Brewster and Webb Counties between 1890 and 1900.

TABLE 3.—AREA AND POPULATION OF COUNTIES AND EQUIVALENT SUBDIVISIONS IN CONTINENTAL UNITED STATES: 1910, 1900, AND 1890—Continued.

[Percentages not figured where base is less than 100. A minus sign (—) denotes decrease.]

COUNTY.	Land area in square miles, 1910	POPULATION.			PER CENT OF INCREASE.	
		1910	1900	1890	1900-1910	1890-1900
TEXAS—Con.						
Goliad	799	9,909	8,310	5,910	19.2	40.6
Gonzales	1,020	28,055	28,882	18,016	—2.9	60.3
Gray [1]	899	3,405	480	203	609.4	136.5
Grayson	942	65,996	63,661	53,211	3.7	19.6
Gregg	312	14,140	12,343	9,402	14.6	31.3
Grimes	812	21,205	26,106	21,312	—18.8	22.5
Guadalupe	703	24,913	21,385	15,217	16.5	40.5
Hale	1,036	7,566	1,680	721	350.4	133.0
Hall	901	8,279	1,670	703	395.7	137.6
Hamilton	833	15,315	13,520	9,313	13.3	45.2
Hansford	882	935	167	133	459.9	25.6
Hardeman [1]	761	11,213	3,634	3,904	208.6	—6.9
Hardin	862	12,947	5,049	3,956	156.4	27.6
Harris	1,654	115,693	63,786	37,249	81.4	71.2
Harrison	872	37,243	31,878	26,721	16.8	19.3
Hartley	1,507	1,298	377	252	244.3	49.6
Haskell	923	16,249	2,637	1,665	516.2	58.4
Hays	623	15,518	14,142	11,352	9.7	24.6
Hemphill	873	3,170	815	519	289.0	57.0
Henderson	946	20,131	19,970	12,285	0.8	62.6
Hidalgo	2,276	13,728	6,837	6,534	100.8	4.6
Hill	966	46,760	41,355	27,583	13.1	49.9
Hockley	867	137	44	.....	.....	.....
Hood	405	10,008	9,146	7,614	9.4	20.1
Hopkins	813	31,038	27,950	20,572	11.0	35.9
Houston	1,231	29,564	25,452	19,360	16.2	31.5
Howard	891	8,881	2,528	1,210	251.3	108.9
Hunt	893	48,116	47,295	31,885	1.7	48.3
Hutchinson [1]	879	892	303	58	194.4	.....
Irion	998	1,283	848	870	51.3	—2.5
Jack	962	11,817	10,224	9,740	15.6	5.0
Jackson	893	6,471	6,094	3,281	6.2	85.7
Jasper	978	14,000	7,138	5,592	96.1	27.6
Jeff Davis	2,263	1,678	1,150	1,394	45.9	—17.5
Jefferson	920	38,182	14,239	5,857	168.2	143.1
Johnson	740	34,460	33,819	22,313	1.9	51.6
Jones	922	24,299	7,053	3,797	244.5	85.8
Karnes	692	14,942	8,681	3,637	72.1	138.7
Kaufman	834	35,323	33,376	21,598	5.8	54.5
Kendall	598	4,517	4,103	3,826	10.1	7.2
Kent	875	2,655	899	324	195.3	177.5
Kerr	1,197	5,505	4,980	4,462	10.5	11.6
Kimble	1,301	3,261	2,503	2,243	30.3	11.6
King	867	810	490	173	65.3	183.2
Kinney	1,312	3,401	2,447	3,781	39.0	—35.3
Knox [1]	862	9,625	2,322	1,134	314.5	104.8
La Salle	1,561	4,747	2,303	2,139	106.1	7.7
Lamar	945	46,544	48,627	37,302	—4.3	30.4
Lamb [1]	1,022	540	31	4	.....	.....
Lampasas	740	9,532	8,625	7,584	10.5	13.7
Lavaca	950	26,418	28,121	21,887	—6.1	28.5
Lee	562	13,132	14,595	11,952	—10.0	22.1
Leon	1,101	16,583	18,072	13,841	—8.2	30.6
Liberty	1,160	10,686	8,102	4,230	31.9	91.5
Limestone	974	34,621	32,573	21,678	6.3	50.3
Lipscomb	888	2,634	790	632	233.4	25.0
Live Oak	1,116	3,442	2,268	2,055	51.8	10.4
Llano	971	6,520	7,301	6,772	—10.7	7.8
Loving	753	249	33	3	.....	.....
Lubbock	868	3,624	293	33	1,136.9	.....
Lynn [1]	864	1,713	17	24	.....	.....
McCulloch	1,073	13,405	3,960	3,217	238.5	23.1
McLennan	1,049	73,250	59,772	39,204	22.5	52.5
McMullen	1,302	1,091	1,024	1,038	6.5	—1.3
Madison	495	10,318	10,432	8,512	—1.1	22.6
Marion	391	10,472	10,754	10,862	—2.6	—1.0
Martin	904	1,549	332	264	366.6	25.8
Mason	969	5,683	5,573	5,180	2.0	7.6
Matagorda	1,136	13,594	6,097	3,985	123.0	53.0
Maverick	1,251	5,151	4,066	3,698	26.7	10.0
Medina	1,353	13,415	7,783	5,730	72.4	35.8
Menard	914	2,707	2,011	1,215	34.6	65.5
Midland	887	3,464	1,741	1,033	99.0	68.5
Milam	959	36,780	39,666	24,773	—7.3	60.1
Mills	696	9,694	7,851	5,493	23.5	42.9
Mitchell	885	8,956	2,855	2,059	213.7	38.7
Montague	929	25,123	24,800	18,863	1.3	31.5
Montgomery	1,017	15,679	17,067	11,765	—8.1	45.1
Moore	921	561	209	15	168.4	.....
Morris	259	10,439	8,220	6,580	27.0	24.9
TEXAS—Con.						
Motley	1,030	2,396	1,257	139	90.6	804.3
Nacogdoches	1,059	27,406	24,663	15,984	11.1	54.3
Navarro	1,060	47,070	43,374	26,373	8.5	64.5
Newton	889	10,850	7,282	4,650	49.0	56.6
Nolan	880	11,999	2,611	1,573	359.6	66.0
Nueces	2,275	21,955	10,439	8,093	110.3	29.0
Ochiltree	891	1,602	267	198	500.0	34.8
Oldham	1,543	812	349	270	132.7	29.3
Orange	363	9,528	5,905	4,770	61.4	23.8
Palo Pinto	958	19,506	12,291	8,320	58.7	47.7
Panola	842	20,424	21,404	14,328	—4.6	49.4
Parker	875	26,331	25,823	21,682	2.0	19.1
Parmer [1]	902	1,555	34	7	.....	.....
Pecos [1]	4,134	2,071	2,360	1,326	—12.2	78.0
Polk	1,217	17,459	14,447	10,332	20.8	39.8
Potter	934	12,424	1,820	849	582.6	114.4
Presidio	3,812	5,218	3,673	1,698	42.1	116.3
Rains	267	6,787	6,127	3,909	10.8	56.7
Randall	937	3,312	963	187	243.9	415.0
Reagan [1]	1,071	392	.....	.....	.....	.....
Red River	1,039	28,564	29,893	21,452	—4.4	39.3
Reeves	2,781	4,392	1,847	1,247	137.8	48.1
Refugio	740	2,814	1,641	1,239	71.5	32.4
Roberts	882	950	620	326	53.2	90.2
Robertson	872	27,454	31,480	26,506	—12.8	18.8
Rockwall	149	8,072	8,531	5,972	—5.4	42.8
Runnels	1,083	20,858	5,379	3,193	287.8	68.5
Rusk	983	26,946	26,099	18,559	3.2	40.6
Sabine	589	8,582	6,394	4,969	34.2	28.7
San Augustine	622	11,264	8,434	6,688	33.6	26.1
San Jacinto	602	9,542	10,277	7,360	—7.2	39.6
San Patricio	676	7,307	2,372	1,312	208.1	80.8
San Saba	1,116	11,245	7,569	6,641	48.6	14.0
Schleicher [1]	1,387	1,893	515	155	267.6	232.3
Scurry	887	10,924	4,158	1,415	162.7	193.9
Shackelford	947	4,201	2,461	2,012	70.7	22.3
Shelby	833	26,423	20,452	14,365	29.2	42.4
Sherman	935	1,376	104	34	1,223.1	.....
Smith	920	41,746	37,370	28,324	11.7	31.9
Somervell	184	3,931	3,498	3,419	12.4	2.3
Starr	2,675	13,151	11,469	10,749	14.7	6.7
Stephens	925	7,980	6,466	4,926	23.4	31.3
Sterling [1]	948	1,493	1,127	.....	32.5	.....
Stonewall	852	5,320	2,183	1,024	143.7	113.2
Sutton	1,521	1,569	1,727	658	—9.1	162.5
Swisher	898	4,012	1,227	100	227.0	1,127.0
Tarrant	903	108,572	52,376	41,142	107.3	27.3
Taylor	908	26,293	10,499	6,957	150.4	50.9
Terrell [1]	2,635	1,430	.....	.....	.....	.....
Terry [1]	870	1,474	48	21	.....	.....
Throckmorton	879	4,563	1,750	902	160.7	94.0
Titus	398	16,422	12,292	8,190	33.6	50.1
Tom Green [1]	1,454	17,882	6,804	5,152	162.8	32.1
Travis	1,004	55,620	47,386	36,322	17.4	30.5
Trinity	716	12,768	10,976	7,648	16.3	43.5
Tyler	908	10,250	11,899	10,877	—13.9	9.4
Upshur	600	19,960	16,266	12,695	22.7	28.1
Upton [1]	1,195	501	48	52	.....	.....
Uvalde	1,589	11,233	4,647	3,804	141.7	22.2
Val Verde	3,083	8,613	5,263	2,874	63.7	83.1
Van Zandt	831	25,651	25,481	16,225	0.7	57.0
Victoria	890	14,990	13,678	8,737	9.6	56.6
Walker	791	16,061	15,813	12,874	1.6	22.8
Waller	519	12,138	14,246	10,888	—14.8	30.8
Ward	827	2,389	1,451	77	64.6	.....
Washington	628	25,561	32,931	29,161	—22.4	12.9
Webb [1]	3,219	22,503	21,851	14,842	3.0	47.2
Wharton	1,112	21,123	16,942	7,584	24.7	123.4
Wheeler	895	5,258	636	778	726.7	—18.3
Wichita	604	16,094	5,806	4,831	177.2	20.2
Wilbarger	928	12,000	5,759	7,092	108.4	—18.8
Williamson	1,129	42,228	38,072	25,909	10.9	46.9
Wilson	813	17,066	13,961	10,655	22.2	31.0
Winkler [1]	844	442	60	18	.....	.....
Wise	863	26,450	27,116	24,134	—2.5	12.4
Wood	657	23,417	21,048	13,932	11.3	51.1
Yoakum [1]	879	602	26	4	.....	.....
Young	875	13,657	6,540	5,049	108.8	29.5
Zapata	1,288	3,809	4,760	3,562	—20.0	33.6
Zavalla	1,348	1,889	792	1,097	138.5	—27.8

[1] For changes in boundaries, etc., of counties, see page 33.

TABLE 3.—AREA AND POPULATION OF COUNTIES AND EQUIVALENT SUBDIVISIONS IN CONTINENTAL UNITED STATES: 1910, 1900, AND 1890—Continued.

[Percentages not figured where base is less than 100. A minus sign (—) denotes decrease.]

COUNTY.	Land area in square miles, 1910	POPULATION.			PER CENT OF INCREASE.	
		1910	1900	1890	1900–1910	1890–1900
UTAH	**82,184**	**373,351**	**276,749**	[1] **210,779**	**34.9**	**31.3**
Beaver	2,660	4,717	3,613	3,340	30.6	8.2
Boxelder	5,444	13,894	10,009	7,642	38.8	31.0
Cache	1,164	23,062	18,139	15,509	27.1	17.0
Carbon [2]	1,487	8,624	5,004	.....	72.3	.....
Davis	275	10,191	7,996	6,751	27.5	18.4
Emery [2]	4,453	6,750	4,657	5,076	44.9	—8.3
Garfield [2]	5,234	3,660	3,400	2,457	7.6	38.4
Grand [2]	3,692	1,595	1,149	541	38.8	112.4
Iron	3,256	3,933	3,546	2,683	10.9	32.2
Juab	3,410	10,702	10,082	5,582	6.1	80.6
Kane [2]	4,215	1,652	1,811	1,685	—8.8	7.5
Millard	6,604	6,118	5,678	4,033	7.7	40.8
Morgan	626	2,467	2,045	1,780	20.6	14.9
Piute [2]	763	1,734	1,954	2,842	—11.3	—31.2
Rich	1,027	1,883	1,946	1,527	—3.2	27.4
Salt Lake	756	131,426	77,725	58,457	69.1	33.0
San Juan	7,761	2,377	1,023	365	132.4	[3] 136.4
Sanpete [2]	1,564	16,704	16,313	13,146	2.4	24.1
Sevier [2]	1,978	9,775	8,451	6,199	15.7	36.3
Summit	1,862	8,200	9,439	7,733	—13.1	22.1
Tooele	6,849	7,924	7,361	3,700	7.6	98.9
Uinta	5,235	7,050	6,458	2,762	9.2	[3] 80.7
Utah [2]	2,034	37,942	32,456	23,768	16.9	36.6
Wasatch	4,354	8,920	4,736	3,595	88.3	[3] 27.0
Washington	2,465	5,123	4,612	4,009	11.1	15.0
Wayne [2]	2,475	1,749	1,907	.....	—8.3	.....
Weber	541	35,179	25,239	22,723	39.4	11.1
VERMONT	**9,124**	**355,956**	**343,641**	**332,422**	**3.6**	**3.4**
Addison	756	20,010	21,912	22,277	—8.7	—1.6
Bennington	661	21,378	21,705	20,448	—1.5	6.1
Caledonia [2]	618	26,031	24,381	23,436	6.8	4.0
Chittenden	543	42,447	39,600	35,389	7.2	11.9
Essex	638	7,384	8,056	9,511	—8.3	—15.3
Franklin	652	29,866	30,198	29,755	—1.1	1.5
Grand Isle	83	3,761	4,462	3,843	—15.7	16.1
Lamoille	436	12,585	12,289	12,831	2.4	—4.2
Orange	676	18,703	19,313	19,575	—3.2	—1.3
Orleans	688	23,337	22,024	22,101	6.0	—0.3
Rutland	911	48,139	44,209	45,397	8.9	—2.6
Washington [2]	719	41,702	36,607	29,606	13.9	23.6
Windham	795	26,932	26,660	26,547	1.0	0.4
Windsor	948	33,681	32,225	31,706	4.5	1.6
VIRGINIA	**40,262**	**2,061,612**	[4] **1,854,184**	[4] **1,655,980**	**11.2**	**12.0**
Accomac	502	36,650	32,570	27,277	12.5	19.4
Albemarle	750	29,871	28,473	26,788	4.9	6.3
Alexandria	31	10,231	6,430	4,258	59.1	51.0
Alexandria city	1	15,329	14,528	14,339	5.5	1.3
Alleghany [2]	457	14,173	16,330	9,283	—13.2	75.9
Amelia	371	8,720	9,037	9,068	—3.5	—0.3
Amherst	470	18,932	17,864	17,551	6.0	1.8
Appomattox	342	8,904	9,662	9,589	—7.8	0.8
Augusta [2]	1,003	32,445	32,370	30,030	0.2	7.8
Bath	545	6,538	5,595	4,587	16.9	22.0
Bedford	791	29,549	30,356	31,213	—2.7	—2.7
Bland	360	5,154	5,497	5,129	—6.2	7.2
Botetourt	548	17,727	17,161	14,854	3.3	15.5
Bristol city	2	6,247	4,579	2,902	36.4	57.8
Brunswick	557	19,244	18,217	17,245	5.6	5.6
Buchanan	514	12,334	9,692	5,867	27.3	65.2
Buckingham	584	15,204	15,266	14,383	—0.4	6.1
Buena Vista city [2]	3	3,245	2,388	.....	35.9	.....
Campbell [2]	552	23,043	23,256	21,378	—0.9	8.8
Caroline	529	16,596	16,709	16,681	—0.7	0.2
Carroll	458	21,116	19,303	15,497	9.4	24.6
Charles City	188	5,253	5,040	5,066	4.2	—0.5
Charlotte	496	15,785	15,343	15,077	2.9	1.8
Charlottesville city	1	6,765	6,449	5,591	4.9	15.3
Chesterfield	471	21,299	18,804	16,965	13.8	10.8
Clarke	171	7,468	7,927	8,071	—5.8	—1.8
Clifton Forge city [2]	1	5,748	.....	.....	.....	.....
Craig	333	4,711	4,293	3,835	9.7	11.9
Culpeper	384	13,472	14,123	13,233	—4.6	6.7
Cumberland	293	9,195	8,996	9,482	2.2	—5.1
VIRGINIA—Con.						
Danville city [2]	3	19,020	16,520	10,305	15.1	60.3
Dickenson	325	9,199	7,747	5,077	18.7	52.6
Dinwiddie	518	15,442	15,374	13,515	0.4	13.8
Elizabeth City	54	21,225	19,460	16,168	9.1	20.4
Essex	258	9,105	9,701	10,047	—6.1	—3.4
Fairfax	417	20,536	18,580	16,655	10.5	11.6
Fauquier	666	22,526	23,374	22,590	—3.6	3.5
Floyd	376	14,092	15,388	14,405	—8.4	6.8
Fluvanna	285	8,323	9,050	9,508	—8.0	—4.8
Franklin	697	26,480	25,953	24,985	2.0	3.9
Frederick	434	12,787	13,239	12,684	—3.4	4.4
Fredericksburg city	1	5,874	5,068	4,528	15.9	11.9
Giles	369	11,623	10,793	9,090	7.7	18.7
Gloucester	223	12,477	12,832	11,653	—2.8	10.1
Goochland	287	9,237	9,519	9,958	—3.0	—4.4
Grayson	425	19,856	16,853	14,394	17.8	17.1
Greene	155	6,937	6,214	5,622	11.6	10.5
Greensville	307	11,890	9,758	8,230	21.8	18.6
Halifax	814	40,044	37,197	34,424	7.7	8.1
Hanover	512	17,200	17,618	17,402	—2.4	1.2
Henrico [2]	266	23,437	30,062	22,006	—22.0	36.6
Henry	444	18,459	19,265	18,208	—4.2	5.8
Highland	422	5,317	5,647	5,352	—5.8	5.5
Isle of Wight	314	14,929	13,102	11,313	13.9	15.8
James City	164	6,338	5,732	5,643	10.6	1.6
King and Queen	320	9,576	9,265	9,669	3.4	—4.2
King George	180	6,378	6,918	6,641	—7.8	4.2
King William	263	8,547	8,380	9,605	2.0	—12.8
Lancaster	130	9,752	8,949	7,191	9.0	24.4
Lee	446	23,840	19,856	18,216	20.1	9.0
Loudoun	519	21,167	21,948	23,274	—3.6	—5.7
Louisa	516	16,578	16,517	16,997	0.4	—2.8
Lunenburg	430	12,780	11,705	11,372	9.2	2.9
Lynchburg city [2]	5	29,494	18,891	19,709	56.1	—4.2
Madison	324	10,055	10,216	10,225	—1.6	—0.1
Mathews	94	8,922	8,239	7,584	8.3	8.6
Mecklenburg	669	28,956	26,551	25,359	9.1	4.7
Middlesex	146	8,852	8,220	7,458	7.7	10.2
Montgomery [2]	396	17,268	15,852	17,742	8.9	—10.7
Nansemond	423	26,886	23,078	19,692	16.5	17.2
Nelson	473	16,821	16,075	15,336	4.6	4.8
New Kent	191	4,682	4,865	5,511	—3.8	—11.7
Newport News city [2]	2	20,205	19,635	.....	2.9	.....
Norfolk [2]	404	52,744	50,780	28,899	3.9	75.7
Norfolk city [2]	7	67,452	46,624	34,871	44.7	33.7
Northampton	239	16,672	13,770	10,313	21.1	33.5
Northumberland	205	10,777	9,846	7,885	9.5	24.9
Nottoway	310	13,462	12,366	11,582	8.9	6.8
Orange	359	13,486	12,571	12,814	7.3	—1.9
Page	322	14,147	13,794	13,092	2.6	5.4
Patrick	485	17,195	15,403	14,147	11.6	8.9
Petersburg city	3	24,127	21,810	22,680	10.6	—3.8
Pittsylvania [2]	1,012	50,709	46,894	49,636	8.1	—5.5
Portsmouth city [2]	3	33,190	17,427	13,268	90.5	31.3
Powhatan	273	6,099	6,824	6,791	—10.6	0.5
Prince Edward	356	14,266	15,045	14,694	—5.2	2.4
Prince George	294	7,848	7,752	7,872	1.2	—1.5
Prince William	345	12,026	11,112	9,805	8.2	13.3
Princess Anne	279	11,526	11,192	9,510	3.0	17.7
Pulaski	333	17,246	14,609	12,790	18.1	14.2
Radford city [2]	5	4,202	3,344	.....	25.7	.....
Rappahannock	274	8,044	8,843	8,678	—9.0	1.9
Richmond	204	7,415	7,088	7,146	4.6	—0.8
Richmond city [2]	11	127,628	85,050	81,388	50.1	4.5
Roanoke [2]	300	19,623	15,837	13,942	23.9	13.6
Roanoke city [2]	5	34,874	21,495	16,159	62.2	33.0
Rockbridge [2]	613	21,171	21,799	23,062	—2.9	—5.5
Rockingham	876	34,903	33,527	31,299	4.1	7.1
Russell	496	23,474	18,031	16,126	30.2	11.8
Scott	543	23,814	22,694	21,694	4.9	4.6
Shenandoah	510	20,942	20,253	19,671	3.4	3.0
Smyth	435	20,326	17,121	13,360	18.7	28.2
Southampton	604	26,302	22,848	20,078	15.1	13.8
Spotsylvania	412	9,935	9,239	9,705	7.5	—4.8
Stafford	274	8,070	8,097	7,362	—0.3	10.0

[1] State total includes population (2,874) of Indian reservations specially enumerated in 1890, not distributed by counties.

[2] For changes in boundaries, etc., of counties, see page 33.

[3] See headnote to table, page 12.

[4] State total includes population (9,715 in 1900 and 9,246 in 1890) of Manchester city, made independent of Chesterfield County in 1874, annexed to Richmond city, April 15, 1910.

TABLE 3.—AREA AND POPULATION OF COUNTIES AND EQUIVALENT SUBDIVISIONS IN CONTINENTAL UNITED STATES: 1910, 1900, AND 1890—Continued.

[Percentages not figured where base is less than 100. A minus sign (−) denotes decrease.]

COUNTY.	Land area in square miles, 1910	POPULATION.			PER CENT OF INCREASE.	
		1910	1900	1890	1900-1910	1890-1900
VIRGINIA—Con.						
Staunton city[1]	3	10,604	7,289	6,975	45.5	4.5
Surry	278	9,715	8,469	8,256	14.7	2.6
Sussex	515	13,664	12,082	11,100	13.1	8.8
Tazewell	531	24,946	23,384	19,899	6.7	17.5
Warren	216	8,589	8,837	8,280	−2.8	6.7
Warwick[1]	67	6,041	4,888	6,650	23.6	−26.5
Washington	602	32,830	28,995	26,118	13.2	11.0
Westmoreland	252	9,313	9,243	8,399	0.8	10.0
Winchester city	1	5,864	5,161	5,196	13.6	−0.7
Wise	420	34,162	19,653	9,345	73.8	110.3
Wythe	479	20,372	20,437	18,019	−0.3	13.4
York	136	7,757	7,482	7,596	3.7	−1.5
WASHINGTON	**66,836**	**1,141,990**	**518,103**	**[2]357,232**	**120.4**	**45.0**
Adams	1,912	10,920	4,840	2,098	125.6	130.7
Asotin	606	5,831	3,366	1,580	73.2	113.0
Benton[1]	1,671	7,937	.....	.....	.....	.....
Chehalis	1,927	35,590	15,124	9,249	135.3	[3]61.4
Chelan[1]	2,900	15,104	3,931	.....	284.2	.....
Clallam	1,726	6,755	5,603	2,771	20.6	[3]87.2
Clarke	634	26,115	13,419	11,709	94.6	14.6
Columbia	858	7,042	7,128	6,709	−1.2	6.2
Cowlitz	1,153	12,561	7,877	5,917	59.5	33.1
Douglas[1]	1,787	9,227	4,926	3,161	87.3	55.8
Ferry[1]	2,220	4,800	4,562	.....	5.2	.....
Franklin	1,206	5,153	486	696	960.3	−30.2
Garfield	694	4,199	3,918	3,897	7.2	0.5
Grant[1]	2,720	8,698	.....	.....	.....	.....
Island	208	4,704	1,870	1,787	151.6	4.6
Jefferson	1,747	8,337	5,712	8,368	46.0	[3]−32.2
King	2,111	284,638	110,053	63,989	158.6	[3]71.8
Kitsap	371	17,647	6,767	4,624	160.8	[3]43.3
Kittitas[1]	2,329	18,561	9,704	8,777	91.3	10.6
Klickitat[1]	1,825	10,180	6,407	5,167	58.9	24.0
Lewis	2,369	32,127	15,157	11,499	112.0	31.8
Lincoln	2,302	17,539	11,969	9,312	46.5	28.5
Mason	930	5,156	3,810	2,826	35.3	34.8
Okanogan[1]	5,221	12,887	4,689	1,467	174.8	[3]170.3
Pacific	895	12,532	5,983	4,358	109.5	37.3
Pierce	1,701	120,812	55,515	50,940	117.6	9.0
San Juan	178	3,603	2,928	2,072	23.1	41.3
Skagit	1,774	29,241	14,272	8,747	104.9	[3]60.0
Skamania	1,685	2,887	1,688	774	71.0	118.1
Snohomish	2,064	59,209	23,950	8,514	147.2	[3]175.8
Spokane	1,756	139,404	57,542	37,487	142.3	53.5
Stevens[1]	3,866	25,297	10,543	4,341	139.9	[3]129.3
Thurston	709	17,581	9,927	9,675	77.1	2.6
Wahkiakum	267	3,285	2,819	2,526	16.5	11.6
Walla Walla	1,265	31,931	18,680	12,224	70.9	52.8
Whatcom	2,082	49,511	24,116	18,591	105.3	[3]27.8
Whitman	2,108	33,280	25,360	19,109	31.2	32.7
Yakima[1]	5,059	41,709	13,462	4,429	209.8	[3]153.8
WEST VIRGINIA	**24,022**	**1,221,119**	**958,800**	**762,794**	**27.4**	**25.7**
Barbour	348	15,858	14,198	12,702	11.7	11.8
Berkeley	325	21,999	19,469	18,702	13.0	4.1
Boone	506	10,331	8,194	6,885	26.1	19.0
Braxton	517	23,023	18,904	13,928	21.8	35.7
Brooke	89	11,098	7,219	6,660	53.7	8.4
Cabell	261	46,685	29,252	23,595	59.6	24.0
Calhoun	286	11,258	10,266	8,155	9.7	25.9
Clay	332	10,233	8,248	4,659	24.1	77.0
Doddridge	317	12,672	13,689	12,183	−7.4	12.4
Fayette	667	51,903	31,987	20,542	62.3	55.7
Gilmer	331	11,379	11,762	9,746	−3.3	20.7
Grant	461	7,838	7,275	6,802	7.7	7.0
Greenbrier	998	24,833	20,683	18,034	20.1	14.7
Hampshire	648	11,694	11,806	11,419	−0.9	3.4
Hancock	83	10,465	6,693	6,414	56.4	4.3
Hardy	574	9,163	8,449	7,567	8.5	11.7
Harrison	416	48,381	27,690	21,919	74.7	26.3
Jackson	461	20,956	22,987	19,021	−8.8	20.9
Jefferson	211	15,889	15,935	15,553	−0.3	2.5
Kanawha	860	81,457	54,696	42,756	48.9	27.9
WEST VIRGINIA—Con.						
Lewis	393	18,281	16,980	15,895	7.7	6.8
Lincoln	418	20,491	15,434	11,246	32.8	37.2
Logan[1]	438	14,476	6,955	11,101	108.1	−37.3
McDowell	533	47,856	18,747	7,300	155.3	156.8
Marion	315	42,794	32,430	20,721	32.0	56.5
Marshall	310	32,388	26,444	20,735	22.5	27.5
Mason	475	23,019	24,142	22,863	−4.7	5.6
Mercer	419	38,371	23,023	16,002	66.7	43.9
Mineral	349	16,674	12,883	12,085	29.4	6.6
Mingo[1]	416	19,431	11,359	.....	71.1	.....
Monongalia	358	24,334	19,049	15,705	27.7	21.3
Monroe	457	13,055	13,130	12,429	−0.6	5.6
Morgan	233	7,848	7,294	6,744	7.6	8.2
Nicholas	680	17,699	11,403	9,309	55.2	22.5
Ohio	107	57,572	48,024	41,557	19.9	15.6
Pendleton	699	9,349	9,167	8,711	2.0	5.2
Pleasants	132	8,074	9,345	7,539	−13.6	24.0
Pocahontas	904	14,740	8,572	6,814	72.0	25.8
Preston	650	26,341	22,727	20,355	15.9	11.7
Putnam	336	18,587	17,330	14,342	7.3	20.8
Raleigh	597	25,633	12,436	9,597	106.1	29.6
Randolph	1,036	26,028	17,670	11,633	47.3	51.9
Ritchie	453	17,875	18,901	16,621	−5.4	13.7
Roane	522	21,543	19,852	15,303	8.5	29.7
Summers	369	18,420	16,265	13,117	13.2	24.0
Taylor	175	16,554	14,978	12,147	10.5	23.3
Tucker	405	18,675	13,433	6,459	39.0	108.0
Tyler	260	16,211	18,252	11,962	−11.2	52.6
Upshur	351	16,629	14,696	12,714	13.2	15.6
Wayne	517	24,081	23,619	18,652	2.0	26.6
Webster	583	9,680	8,862	4,783	9.2	85.3
Wetzel	357	23,855	22,880	16,841	4.3	35.9
Wirt	218	9,047	10,284	9,411	−12.0	9.3
Wood	364	38,001	34,452	28,612	10.3	20.4
Wyoming	502	10,392	8,380	6,247	24.0	34.1
WISCONSIN	**55,256**	**2,333,860**	**2,069,042**	**[4]1,693,330**	**12.8**	**22.2**
Adams	684	8,604	9,141	6,889	−5.9	32.7
Ashland[1]	1,082	21,965	20,176	20,063	8.9	[3]−2.6
Barron	885	29,114	23,677	15,416	23.0	53.6
Bayfield	1,503	15,987	14,392	7,390	11.1	[3]89.4
Brown	529	54,098	46,359	39,164	16.7	[3]16.6
Buffalo	687	16,006	16,765	15,997	−4.5	4.8
Burnett	860	9,026	7,478	4,393	20.7	70.2
Calumet	324	16,701	17,078	16,639	−2.2	2.6
Chippewa[1]	1,039	32,103	33,037	25,143	−2.8	31.4
Clark	1,218	30,074	25,848	17,708	16.3	46.0
Columbia	778	31,129	31,121	28,350	(5)	9.8
Crawford	579	16,288	17,286	15,987	−5.8	8.1
Dane	1,202	77,435	69,435	59,578	11.5	16.5
Dodge	897	47,436	46,631	44,984	1.7	3.7
Door	469	18,711	17,583	15,682	6.4	12.1
Douglas	1,337	47,422	36,335	13,468	30.5	169.8
Dunn	869	25,260	25,043	22,664	0.9	10.5
Eau Claire	638	32,721	31,692	30,673	3.2	3.3
Florence	497	3,381	3,197	2,604	5.8	22.8
Fond du Lac	726	51,610	47,589	44,088	8.4	7.9
Forest[1]	1,400	6,782	1,396	1,012	385.8	37.9
Grant	1,169	39,007	38,881	36,651	0.3	6.1
Green	593	21,641	22,719	22,732	−4.7	−0.1
Green Lake	360	15,491	15,797	15,163	−1.9	4.2
Iowa	781	22,497	23,114	22,117	−2.7	4.5
Iron[1]	792	8,306	6,616	.....	25.5	.....
Jackson	990	17,075	17,466	15,797	−2.2	10.6
Jefferson	552	34,306	34,789	33,530	−1.4	3.8
Juneau	802	19,569	20,629	17,121	−5.1	20.5
Kenosha	282	32,929	21,707	15,581	51.7	39.3
Kewaunee	337	16,784	17,212	16,153	−2.5	6.6
La Crosse	481	43,996	42,997	38,801	2.3	10.8
Lafayette	642	20,075	20,959	20,265	−4.2	3.4
Langlade	875	17,062	12,553	9,465	35.9	32.6
Lincoln	902	19,064	16,269	12,008	17.2	35.5
Manitowoc	602	44,978	42,261	37,831	6.4	11.7
Marathon	1,554	55,054	43,256	30,369	27.3	42.4
Marinette	1,415	33,812	30,822	20,304	9.7	51.8
Marquette	457	10,741	10,509	9,676	2.2	8.6
Milwaukee	235	433,187	330,017	236,101	31.3	39.8

[1] For changes in boundaries, etc., of counties, see page 33.
[2] State total includes population (7,842) of Indian reservations specially enumerated in 1890, not distributed by counties.
[3] See headnote to table, page 12.
[4] State total includes population (6,450) of Indian reservations specially enumerated in 1890, not distributed by counties.
[5] Less than one-tenth of 1 per cent.

TABLE 3.—AREA AND POPULATION OF COUNTIES AND EQUIVALENT SUBDIVISIONS IN CONTINENTAL UNITED STATES: 1910, 1900, AND 1890—Continued

[Percentages not figured where base is less than 100. A minus sign (—) denotes decrease.]

COUNTY.	Land area in square miles, 1910	POPULATION.			PER CENT OF INCREASE.	
		1910	1900	1890	1900–1910	1890–1900
WISCONSIN—Con.						
Monroe	937	28,881	28,103	23,211	2.8	21.1
Oconto	1,118	25,657	20,874	15,009	22.9	[1] 37.5
Oneida [2]	901	11,433	8,875	5,010	28.8	77.1
Outagamie	646	49,102	46,247	38,690	6.2	[1] 16.9
Ozaukee	233	17,123	16,363	14,943	4.6	9.5
Pepin	236	7,577	7,905	6,932	—4.1	14.0
Pierce	563	22,079	23,943	20,385	—7.8	17.5
Polk	935	21,367	17,801	12,968	20.0	37.3
Portage	812	30,945	29,483	24,798	5.0	18.9
Price	1,279	13,795	9,106	5,258	51.5	73.2
Racine	324	57,424	45,644	36,268	25.8	25.9
Richland	590	18,809	19,483	19,121	—3.5	1.9
Rock	716	55,538	51,203	43,220	8.5	18.5
Rusk [2]	925	11,160	.....	.....	.....	.....
St. Croix	735	25,910	26,830	23,139	—3.4	16.0
Sauk	842	32,869	33,006	30,575	—0.4	8.0
Sawyer	1,320	6,227	3,593	1,977	73.3	[1] 37.6
Shawano	1,158	31,884	27,475	19,236	16.0	[1] 34.4
Sheboygan	521	54,888	50,345	42,489	9.0	18.5
Taylor	991	13,641	11,262	6,731	21.1	67.3
Trempealcau	748	22,928	23,114	18,920	—0.8	22.2
Vernon	821	28,116	28,351	25,111	—0.8	12.9
Vilas [2]	833	6,019	4,929	.....	22.1	.....
WISCONSIN—Con.						
Walworth	560	29,614	29,259	27,860	1.2	5.0
Washburn	835	8,196	5,521	2,926	48.5	88.7
Washington	431	23,784	23,589	22,751	0.8	3.7
Waukesha	549	37,100	35,229	33,270	5.3	5.9
Waupaca	759	32,782	31,615	26,794	3.7	18.0
Waushara	646	18,886	15,972	13,507	18.2	18.2
Winnebago	459	62,116	58,225	50,097	6.7	16.2
Wood	809	30,583	25,865	18,127	18.2	42.7
WYOMING	**97,594**	**145,965**	**92,531**	**[3] 62,555**	**57.7**	**47.9**
Albany	4,401	11,574	13,084	8,865	—11.5	47.6
Bighorn [2]	6,768	8,886	4,328	.....	105.3	.....
Carbon [2]	8,029	11,282	9,589	6,857	17.7	39.8
Converse	6,740	6,294	3,337	2,738	88.6	21.9
Crook [2]	5,441	6,492	3,137	2,338	106.9	34.2
Fremont [2]	12,659	11,822	5,357	2,463	120.7	[1] 37.9
Johnson [2]	4,175	3,453	2,361	2,357	46.3	0.2
Laramie	6,992	26,127	20,181	16,777	29.5	20.3
Natrona [2]	5,353	4,766	1,785	1,094	167.0	63.2
Park [2]	5,420	4,909	.....	.....	.....	.....
Sheridan	2,575	16,324	5,122	1,972	218.7	159.7
Sweetwater	10,500	11,575	8,455	4,941	36.9	71.1
Uinta	11,044	16,982	12,223	7,414	38.9	64.9
Weston [2]	4,593	4,960	3,203	2,422	54.9	32.2
Yellowstone Nat.Pk. [4]	2,904	519	369	467	40.7	—21.0

[1] See headnote to table, page 12.
[2] For changes in boundaries, etc., of counties, see page 33.
[3] State total includes population (1,850) of Indian reservations specially enumerated in 1890, not distributed by counties.
[4] Geographically located within the limits of Wyoming, Idaho, and Montana; total population returned in Wyoming.

TABLE 4.—AREA AND POPULATION OF SUBDIVISIONS OF ALASKA IN 1910, HAWAII IN 1910, 1900, AND 1890, AND PORTO RICO IN 1910 AND 1899.

[A minus sign (—) denotes decrease.]

RECORDER'S DISTRICT.	1910
ALASKA [1] (area in sq. miles, 590,884)	**64,356**
FIRST JUDICIAL DISTRICT	15,216
Juneau district	5,854
Ketchikan district	3,520
Sitka district	2,210
Skagway district	1,980
Wrangell district	1,652
SECOND JUDICIAL DISTRICT	12,351
Cape Nome district	3,924
Council City district	686
Fairhaven district	543
Kougarok district	308
Kuskokwim district (part of)	2,201
Total for Kuskokwim district in judicial districts 2, 3, and 4	*2,711*
Noatak-Kobuk district	2,262
Port Clarence district	1,007
St. Lawrence Island district	293
St. Michael district (part of)	1,127
Total for St. Michael district in judicial districts 2 and 4	*2,255*
ALASKA—Continued.	
THIRD JUDICIAL DISTRICT	20,078
Aleutian Islands district	1,083
Bristol Bay district	4,502
Cook Inlet district	677
Copper Center district	553
Cordova district	1,779
Iliamna district	271
Kayak district	623
Kenai district	1,692
Kodiak district	2,448
Kuskokwim district (part of)	19
[For total, see judicial district 2.]	
Nabesna district	103
Prince William Sound district	210
Unga Peninsula district	1,303
Valdez district	4,815
ALASKA—Continued.	
FOURTH JUDICIAL DISTRICT	16,711
Chandalar district	368
Circle district	799
Eagle district	543
Fairbanks district	7,675
Fort Gibbon district	858
Fortymile district	341
Hot Springs district	372
Kantishna district	68
Koyukuk district	455
Kuskokwim district (part of)	491
[For total, see judicial district 2.]	
Mount McKinley district	232
Nulato district	785
Ophir district	562
Otter district	1,234
Rampart district	370
St. Michael district (part of)	1,128
[For total, see judicial district 2.]	
Tanana district	430

[1] The population of Alaska in 1900 was 63,592 and in 1890, 32,052; from 1900 to 1910 the increase was 764, or 1.2 per cent; from 1890 to 1900 it was 31,540, or 98.4 per cent.

COUNTY.	Land area in square miles, 1910	POPULATION			PER CENT OF INCREASE.	
		1910	1900	1890	1900–1910	1890–1900
HAWAII [1]	**6,449**	**191,909**	**154,001**	**[2] 89,990**	**24.6**	**71.1**
Hawaii [1]	4,015	55,382	46,843	26,754	18.2	75.1
Honolulu [1]	600	82,028	58,504	31,194	40.2	87.5
Kalawao [1]	11	785	1,177	.....	—33.3	.....
Kauai [1]	641	23,952	20,734	11,859	15.5	74.8
Maui [1]	1,182	29,762	26,743	[3] 20,183	11.3	32.5

[1] County organization went into effect in 1905; comparison for 1890 and 1900 made from population of island groups.
[2] Figures derived from the census taken as of Dec. 28, 1890, under the direction of the Hawaiian Government.
[3] Includes population, not returned separately, of territory taken to form Kalawao County in 1905.

TABLE 4.—AREA AND POPULATION OF SUBDIVISIONS OF ALASKA IN 1910, HAWAII IN 1910, 1900, AND 1890, AND PORTO RICO IN 1910 AND 1899—Continued.

[A minus sign (—) denotes decrease.]

MUNICIPAL DISTRICT.	POPULATION. 1910	POPULATION. 1899	Per cent of increase, 1899-1910
PORTO RICO (area, sq. miles, 3,435)	**1,118,012**	**953,243**	**17.3**
Adjuntas	16,954	19,484	—13.0
Aguada	11,587	10,581	9.5
Aguadilla	21,419	17,830	20.1
Aguas Buenas	8,292	7,977	3.9
Aibonito	10,815	8,596	25.8
Anasco	14,407	13,311	8.2
Arecibo	42,429	36,910	15.0
Arroyo	6,940	4,867	42.6
Barceloneta	11,644	9,357	24.4
Barranquitas	10,503	8,103	29.6
Barros	15,028	14,845	1.2
Bayamon	29,986	19,940	50.4
Cabo Rojo	19,562	16,154	21.1
Caguas	27,160	19,857	36.8
Camuy	11,342	10,887	4.2
Carolina	15,327	11,965	28.1
Caycy	17,711	14,442	22.6
Ciales	18,398	18.115	1.6
Cidra	10,595	7,552	40.3
Coamo	17,129	15,144	13.1
Comerio	11,170	8,249	35.4
Corozal	12,978	11,508	12.8
PORTO RICO—Con.			
Culebra[1]	1,315	704	86.8
Dorado	4,885	3,804	28.4
Fajardo	21,135	16,782	25.9
Guayama	17,379	12,749	36.3
Guayanilla	10,354	9,540	8.5
Gurabo	11,139	8,700	28.0
Hatillo	10,630	10,449	1.7
Humacao[1]	26,678	22,915	16.4
Isabela	16,852	14,888	13.2
Juana Diaz	29,157	27,896	4.5
Juncos	11,692	8,429	38.7
Lajas	11,071	8,789	26.0
Lares	22,650	20,883	8.5
Las Marias	10,046	11,279	—10.9
Loiza	13,317	12,522	6.3
Manati	17 240	13,989	23.2
Maricao	7,158	8,312	—13.9
Maunabo	7,106	6,221	14.2
Mayaguez[1]	42,429	38,915	9.0
Moca	13,640	12,410	9.9
Morovis	12,446	11,309	10.1
Naguabo	14,365	10,873	32.1
Naranjlto	8,876	8,101	9.6
PORTO RICO—Con.			
Patillas	14,448	11,163	29.4
Penuelas	11,991	12,129	—1.1
Ponce	63,444	55,477	14.4
Quebradillas	8,152	7,432	9.7
Rincon	7,275	6,641	9.5
Rio Grande	13,948	12,365	12.8
Rio Piedras	18,880	13,760	37.2
Sabana Grande	11,523	10,560	9.1
Salinas	11,403	5,731	99.0
San Germau	22,143	20,246	9.4
San Juan	48,716	32,048	52.0
San Lorenzo	14,278	13,433	6.3
San Sebastian	18,904	16,412	15.2
Santa Isabel	6,959	4,858	43.2
Toa Alta	9,127	7,908	15.4
Toa Baja	6,254	4,030	55.2
Trujillo Alto	6,345	5,683	11.6
Utuado	41,054	43,8 0	—6.4
Vega Alta	8,134	6,107	33.2
Vega Baja	12,831	10,305	24.5
Vieques[1]	10,425	[2] 5,938	75.6
Yabucoa	17,338	13,905	24.7
Yauco	31,504	27,119	16.2

[1] For changes in boundaries, etc., of municipalities, see note below. [2] Excludes population (704) of the island of Culebra, organized as Municipality of Culebra since 1899.

NOTES REGARDING CHANGES IN COUNTY BOUNDARIES.

ALABAMA—*1900–1910:* Organized, Houston; gain in area, Cullman; loss in area, Blount, Dale, Geneva, Henry; both gain and loss, Calhoun, Cleburne. *1890–1900:* Gain in area, Clay, Franklin, Walker; loss in area, Jefferson, Lawrence, Talladega; both gain and loss, Colbert.

ARIZONA—*1890–1900:* Organized, Coconino, Navajo, Santa Cruz; loss in area, Apache, Pima, Yavapai.

ARKANSAS—*1900–1910:* Gain in area, Lafayette, Logan, Mississippi, Sebastian; loss in area, Columbia, Scott. *1890–1900:* Gain in area, Clay, Crawford, Sevier; loss in area, Franklin, Greene, Howard.

CALIFORNIA—*1900–1910:* Organized, Imperial; gain in area, Kings; loss in area, Fresno, San Diego. *1890–1900:* Organized, Glenn, Kings, Madera, Riverside; loss in area, Colusa, Fresno, San Bernardino, San Diego, Tulare.

COLORADO—*1900–1910:* Organized, Adams, Denver, Jackson; gain in area, Park, Washington, Yuma; loss in area, Arapahoe, Denver, Jefferson, Larimer; both gain and loss, Adams. *1890–1900:* Organized, Mineral, Teller; loss in area, Chaffee, El Paso, Hinsdale, Rio Grande, Saguache; both gain and loss, Fremont.

FLORIDA—*1900–1910:* Organized, Palm Beach, St. Lucie; loss in area, Brevard, Dade. *1890–1900:* Gain in area, Polk; loss in area, Pasco.

GEORGIA—*1900–1910:* Organized, Ben Hill, Crisp, Grady, Jeff Davis, Jenkins, Stephens, Tift, Toombs, Turner; gain in area, Clarke, Fulton; loss in area, Appling, Berrien, Bulloch, Burke, Clayton, Coffee, Decatur, Dooly, Emanuel, Franklin, Habersham, Irwin, Montgomery, Oglethorpe, Screven, Tattnall, Thomas, Wilcox, Worth.

IDAHO—*1900–1910:* Organized, Bonner, Twin Falls; gain in area, Fremont, Nez Perce; loss in area, Bingham, Cassia, Kootenai, Shoshone. *1890–1900:* Organized, Bannock, Blaine, Canyon, Fremont, Lincoln; loss in area, Ada, Bingham, Lemhi.

KANSAS—*1890–1900:* Gain in area, Finney.

KENTUCKY—*1890–1900:* Gain in area, Powell; loss in area, Estill.

LOUISIANA—*1900–1910:* Organized, La Salle; loss in area, Catahoula.

MASSACHUSETTS—*1900–1910:* Gain in area, Hampden, Norfolk; loss in area, Hampshire; both gain and loss, Middlesex, Suffolk.

MICHIGAN—*1890–1900:* Organized, Dickinson; gain in area, Emmet, Keweenaw, Leelanau; loss in area, Marquette, Menominee; both gain and loss, Charlevoix, Iron.

MINNESOTA—*1900–1910:* Organized, Clearwater, Koochiching, Mahnomen, Pennington; loss in area, Beltrami, Itasca, Norman, Red Lake. *1890–1900:* Organized, Red Lake, Roseau; gain in area, Crow Wing, Hubbard; loss in area, Cass, Kittson, Polk.

MISSISSIPPI—*1900–1910:* Organized, Forrest, George, Jefferson Davis, Lamar; loss in area, Covington, Greene, Hancock, Jackson, Lawrence, Marion, Perry; both gain and loss, Pearl River. *1890–1900:* Organized, Pearl River; loss in area, Hancock, Marion.

MONTANA—*1900–1910:* Organized, Lincoln, Powell, Rosebud, Sanders; loss in area, Custer, Flathead, Missoula, Silver Bow; both gain and loss, Deer Lodge. *1890–1900:* Organized, Broadwater, Carbon, Flathead, Granite, Ravalli, Sweet Grass, Teton, Valley; gain in area, Cascade, Flathead, Lewis and Clark; loss in area, Chouteau, Dawson, Deer Lodge, Jefferson, Meagher, Missoula, Park, Yellowstone.

NEBRASKA—*1900–1910:* Organized, Garden, Morrill; gain in area, Dakota; loss in area, Cheyenne, Deuel. *1890–1900:* Organized, Boyd; gain in area, McPherson.

NEVADA—*1900–1910:* Organized, Clark; loss in area, Lincoln.

NEW JERSEY—*1890–1900:* Gain in area, Ocean; loss in area, Burlington.

NEW MEXICO—*1900–1910:* Organized, Curry, Guadalupe, Luna, McKinley, Quay, Roosevelt, Sandoval, Torrance; loss in area, Bernalillo, Chaves, Dona Ana, Grant, Guadalupe (old), Lincoln, Quay, Roosevelt, San Juan, San Miguel, Santa Fe, Socorro, Union, Valencia; both gain and loss, Rio Arriba. *1890–1900:* Organized, Chaves, Eddy, Guadalupe (old), Otero, Union; gain in area, Bernalillo; loss in area, Colfax, Dona Ana, Lincoln, Mora, San Miguel, Santa Fe, Socorro.

NEW YORK—*1890–1900:* Organized, Nassau; gain in area, New York; loss in area, Queens, Westchester.

NORTH CAROLINA—*1900–1910:* Organized, Lee, Scotland; loss in area, Chatham, Moore, Richmond.

NORTH DAKOTA—*1900–1910:* Organized, Adams, Bowman, Burke, Divide, Dunn, Hettinger, McKenzie, Mountrail, Renville, Sheridan; loss in area, Billings, McLean, Mercer, Stark, Ward, Williams. *1890–1900:* Organized, Williams, gain in area, Billings, Bottineau, McHeury, McLean, Mercer, Pierce, Stark, Ward; loss in area, Dunn, Hettinger, Renville, Sheridan, Williams.

OKLAHOMA: Most of the counties were organized in 1907. Among the few existing in 1890 there was no change till after 1900. There has been no later change in Cleveland, Kingfisher, Logan, and Oklahoma, but since 1900 Canadian has gained in area, Beaver and Payne have lost, while Greer has had both gains and losses. The counties organized between 1890 and 1900 were formed from Indian reservations. Of these counties the following remain unchanged: Dewey, Garfield, Grant, Lincoln, and Pottawatomie; there has been a gain in area in Blaine, Custer, Kay, Noble, Pawnee, and Washita, and both gains and losses in Roger Mills, Woods, and Woodward. For comparison of the special enumeration of 1907 with that of 1910 it may be noted that Harmon was organized in 1909; there was a loss of area in Beckham and both gain and loss in Greer.

OREGON—*1900–1910:* Organized, Hood River; gain in area, Baker; loss in area, Union, Wasco. *1890–1900:* Organized, Lincoln, Wheeler; gain in area, Sherman, Wallowa; loss in area, Benton, Crook, Gilliam, Grant, Tillamook, Union, Wasco.

SOUTH CAROLINA—*1900–1910:* Organized, Calhoun, Dillon, Lee; gain in area, Florence, Newberry; loss in area, Berkeley, Darlington, Kershaw, Lexington, Marion, Sumter, Williamsburg; both gain and loss, Orangeburg. *1890–1900:* Organized, Bamberg, Cherokee, Dorchester, Greenwood, Saluda; gain in area, Charleston, Florence; loss in area, Abbeville, Barnwell, Berkeley, Colleton, Darlington, Edgefield, Spartanburg, Union, York.

SOUTH DAKOTA—*1900–1910:* Organized, Corson, Harding, Perkins, Tripp; loss in area, Butte, Union; formed, Bennett, Mellette, Todd. *1890–1900:* Gain in area, Butte, Gregory, Lyman, Meade, Pennington, Stanley.

TENNESSEE—*1900–1910:* Gain in area, Perry; loss in area, Lauderdale, Wayne. *1890–1900:* Gain in area, Lewis; loss in area, Hickman, Wayne.

TEXAS—*1900–1910:* Organized, Andrews, Dawson, Gaines, Garza, Gray, Hutchinson, Lamb, Lynn, Parmer, Reagan, Schleicher, Terrell, Terry, Upton, Winkler, Yoakum; loss in area, Pecos, Tom Green. *1890–1900:* Organized, Foard, Sterling; gain in area, Brewster, Webb; loss in area, Hardeman, Knox, Tom Green.

UTAH—*1900–1910:* Gain in area, Sevier; loss in area, Piute. *1890–1900:* Organized, Carbon, Grand, Wayne; gain in area, Garfield, Utah; loss in area, Emery, Kane, Piute, Sanpete.

VERMONT—*1890–1900:* Gain in area, Caledonia; loss in area, Washington.

VIRGINIA—*1900–1910:* Organized and made independent of county, Clifton Forge city; gain in area, Danville city, Lynchburg city, Norfolk city, Portsmouth city, Richmond city, Staunton city; loss in area, Alleghany, Augusta, Campbell, Henrico, Manchester city, Norfolk, Pittsylvania. *1890–1900:* Organized and made independent of county, Buena Vista city, Newport News city, Radford city; gain in area, Danville city, Portsmouth city, Roanoke city; loss in area, Montgomery, Norfolk, Pittsylvania, Roanoke, Rockbridge, Warwick.

WASHINGTON—*1900–1910:* Organized, Benton, Grant; loss in area, Douglas, Klickitat, Yakima. *1890–1900:* Organized, Chelan, Ferry; loss in area, Kittitas, Okanogan, Stevens.

WEST VIRGINIA—*1890–1900:* Organized, Mingo; loss in area, Logan.

WISCONSIN—*1900–1910:* Organized, Rusk; gain in area, Oneida; loss in area, Chippewa, Forest; both gain and loss, Vilas. *1890–1900:* Organized, Iron, Vilas; loss in area, Ashland, Forest; both gain and loss, Oneida.

WYOMING—*1900–1910:* Organized, Park; loss in area, Bighorn. *1890–1900:* Organized, Bighorn, Natrona, Weston; loss in area, Carbon, Crook, Fremont, Johnson.

PORTO RICO—*1899–1910:* Municipality organized, Culebra; gain in area, Humacao, Mayaguez; loss in area, Vieques.

URBAN AND RURAL POPULATION.

The Census Bureau classifies as urban population that residing in cities and other incorporated places of 2,500 inhabitants or more, including New England towns of that population. In most sections of the country all or practically all densely populated areas of this size are set off from rural territory and incorporated as municipalities (variously known as cities, towns, villages, boroughs, etc.). In New England, however, this is often not the case. Many of the towns consist in part of distinctly rural territory and in part of densely populated areas which are not incorporated separately and for which it is impossible to make separate population returns. For this reason it has been necessary in the New England states to include with the urban population residing in incorporated cities the population also of all towns having 2,500 inhabitants or more. The urban areas in New England, as classified by the census, therefore, include some population which, in other sections of the United States, would be segregated as rural.

Urban population being thus defined, the remainder of the country is classed as rural, consisting (except in New England) of all unincorporated territory and of incorporated places of less than 2,500 inhabitants.

The comparisons of the urban and rural population in 1910 with that at earlier enumerations may be made either with respect to the varying proportions of the two classes at successive enumerations or with respect to the increase between enumerations. In order to contrast the *proportion* of the total population living in urban or rural territory at the census of 1910 with the proportion urban or rural at the preceding census, it is necessary to classify the territory according to the conditions *as they existed* at each census. In this comparison a place having less than 2,500 inhabitants in 1900 and over 2,500 in 1910 is classed with the rural territory for 1900 and with the urban for 1910. On the other hand, in order to present fairly the contrast between urban and rural communities, as regards their *rate of growth*, it is necessary to consider the changes in population which have occurred from one decennial census to another in exactly the *same* territory.

PER CENT OF URBAN IN TOTAL POPULATION, BY STATES: 1910.

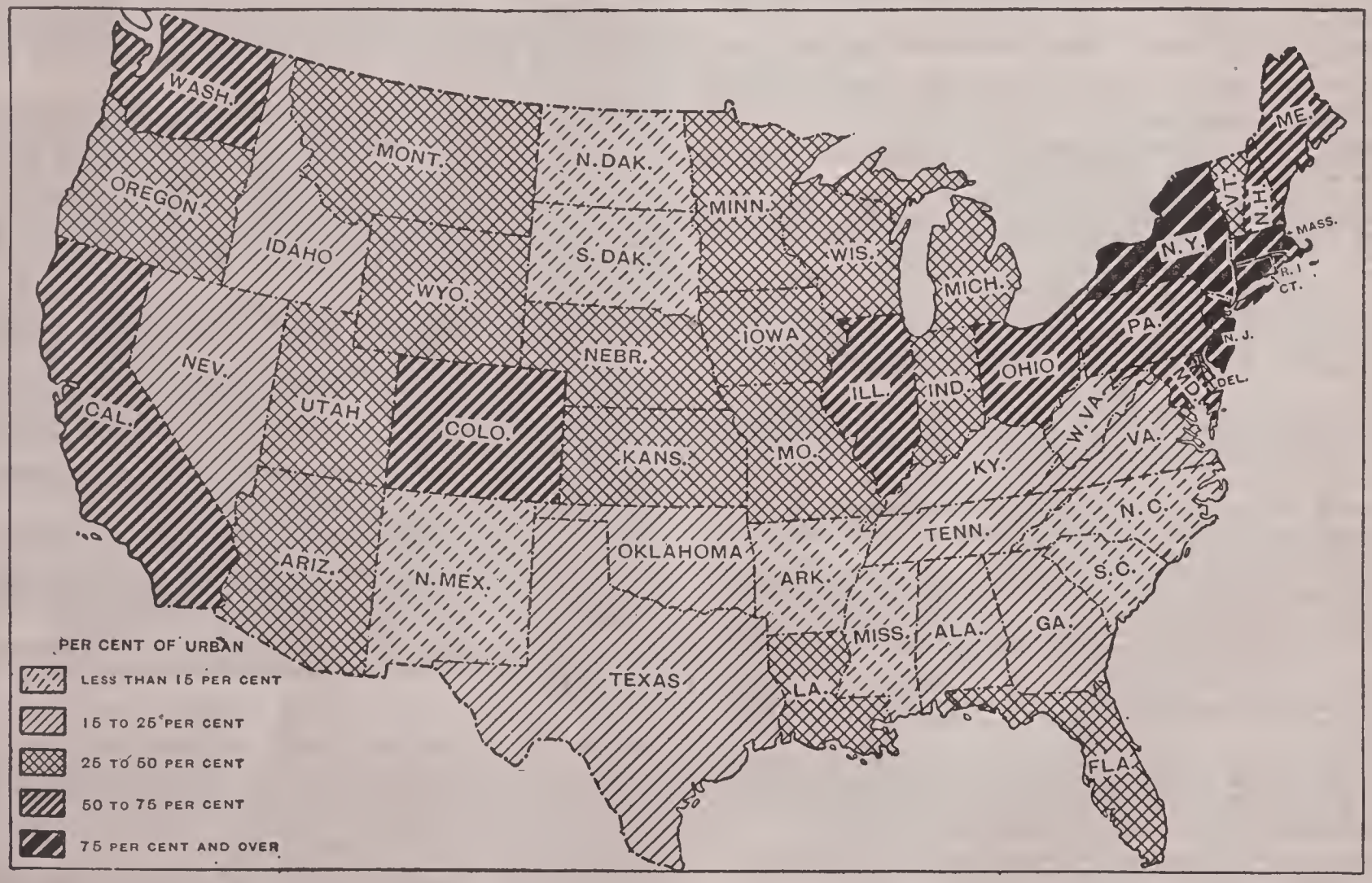

Proportion urban and rural.—The proportion of the total population living in urban and in rural territory at the censuses of 1910, 1900, 1890, and 1880, respectively, for continental United States, is shown in the table on the opposite page.

This table shows a steady and rapid increase in the proportion of urban population. While the increase in the percentage of urban population from 1900 to 1910 was appreciably greater than from 1890 to 1900, it was not so great as from 1880 to 1890.

CLASS.	POPULATION OF CONTINENTAL UNITED STATES.			
	1910	1900	1890	1880
Total	**91,972,266**	**75,994,575**	**62,947,714**	**50,155,783**
Urban	42,623,383	30,797,185	22,720,223	14,772,438
Rural	49,348,883	45,197,390	40,227,491	35,383,345
	PER CENT DISTRIBUTION.			
Total	**100.0**	**100.0**	**100.0**	**100.0**
Urban	46.3	40.5	36.1	29.5
Rural	53.7	59.5	63.9	70.5

The map on page 34 shows the percentage of urban population in 1910 for each of the states.

Table 5 (p. 36) shows, by divisions and states, urban and rural population, and the per cent urban and rural, at the censuses of 1910, 1900, and 1890, respectively. As shown by this table, the proportions of the total population living in urban and rural territory vary greatly for the different sections of the country.

In the New England division more than four-fifths of the population in 1910 lived in urban territory, as defined by the Census Bureau. Were it possible to determine the urban population in this division on the same basis as for the rest of the country, the proportion would probably be somewhat less than three-fourths. In the Middle Atlantic division the urban population constituted more than seven-tenths of the total; the proportion for the state of New York was very nearly four-fifths. In the East North Central and Pacific divisions the urban territory contained more than one-half of the total population in 1910. The lowest proportion of urban population is found in the South—25.4 per cent in the South Atlantic division, 18.7 per cent in the East South Central, and 22.3 per cent in the West South Central.

In each of the nine geographic divisions the proportion of the population living in urban communities was larger in 1910 than in 1900, and larger in 1900 than in 1890. The proportion increased with exceptional rapidity from 1900 to 1910 in the Pacific division, where cities have shown a very remarkable growth.

The per cent distribution of the total, urban, and rural population, respectively, of continental United States in 1910 among the nine geographic divisions is as follows:

GEOGRAPHIC DIVISION.	PER CENT DISTRIBUTION OF THE POPULATION IN 1910 AMONG GEOGRAPHIC DIVISIONS.		
	Total.	Urban.	Rural.
Continental United States	**100.0**	**100.0**	**100.0**
New England	7.1	12.8	2.2
Middle Atlantic	21.0	32.2	11.3
East North Central	19.8	22.6	17.5
West North Central	12.7	9.1	15.7
South Atlantic	13.3	7.3	18.4
East South Central	9.1	3.7	13.9
West South Central	9.6	4.6	13.8
Mountain	2.9	2.2	3.4
Pacific	4.6	5.6	3.7

Increase in urban and rural population.—In order to compare the *rate of growth* in urban and rural communities, it is necessary in each case, as previously explained, to consider the changes in population which have occurred in the *same* territory from one decennial census to another. For this purpose communities are classed as urban or rural according to their population in 1910, and the population of the places as thus classified is then determined for 1900 for purposes of comparison.

The increase from 1900 to 1910 in urban and rural population on this basis is shown, for continental United States, in the following table:

CLASS.	POPULATION IN—		INCREASE, 1900–1910.	
	1910	1900	Number.	Per cent.
Total population	**91,972,266**	**75,994,575**	**15,977,691**	**21.0**
Urban territory in 1910	42,623,383	31,609,645	11,013,738	34.8
Rural territory in 1910	49,348,883	44,384,930	4,963,953	11.2

The rate of increase for the population of urban areas was over three times that for the population living in rural territory.

Of the total increase in the population of continental United States during the past decade (15,977,691), seven-tenths was in urban territory and only three-tenths in rural territory.

Table 6 (p. 37) shows, by divisions and states, the aggregate population in 1910 and 1900 of the territory which is classed as urban and rural in 1910, and the increase or decrease during the decade.

The largest percentages of increase in urban population since 1900 are reported for the Pacific, West South Central, and Mountain divisions, in the order named, these percentages being 101.8, 68.5, and 64.7, respectively. These same divisions also show higher rates of increase in rural population than any of the others, though the increase in rural population was much less rapid than that in urban population, being for these divisions 46.4, 27.1, and 53.4 per cent, respectively.

The New England division, on the other hand, shows the smallest percentage of increase in urban population, namely, 21.5 per cent. For this division there has been a slight decrease in rural population during the past decade.

The five other geographic divisions differ little from one another in the percentages of increase in urban population, the rates ranging from 28.2 per cent for the West North Central division to 33.1 per cent for the Middle Atlantic division. They show greater contrasts in the growth of rural population. In the South Atlantic division the increase in rural population was 12.3 per cent; in the Middle Atlantic, West North Central, and East South Central divisions it was between 5 and 10 per cent, and in the East North Central division there has been a slight decrease in rural population.

TABLE 5.—URBAN AND RURAL POPULATION, AND PER CENT URBAN AND RURAL, BY DIVISIONS AND STATES: 1910, 1900, AND 1890.

GEOGRAPHIC DIVISION AND STATE.	1910		1900		1890		1910		1900		1890	
	Urban population.	Rural population.	Urban population.	Rural population.	Urban population.	Rural population.	Per ct. urban.	Per ct. rural.	Per ct. urban.	Per ct. rural.	Per ct. urban.	Per ct. rural.
Continental United States	**42,623,383**	**49,348,883**	**30,797,185**	**45,197,390**	**22,720,223**	**40,227,491**	**46.3**	**53.7**	**40.5**	**59.5**	**36.1**	**63.9**
GEOGRAPHIC DIVISIONS:												
New England	5,455,345	1,097,336	4,470,179	1,121,838	3,561,763	1,138,986	83.3	16.7	79.9	20.1	75.8	24.2
Middle Atlantic	13,723,373	5,592,519	10,075,883	5,378,795	7,333,772	5,372,448	71.0	29.0	65.2	34.8	57.7	42.3
East North Central	9,617,271	8,633,350	7,219,975	8,765,606	5,097,181	8,381,124	52.7	47.3	45.2	54.8	37.8	62.2
West North Central	3,873,716	7,764,205	2,946,544	7,400,879	2,308,819	6,623,293	33.3	66.7	28.5	71.5	25.8	74.2
South Atlantic	3,092,153	9,102,742	2,232,632	8,210,848	1,728,019	7,129,903	25.4	74.6	21.4	78.6	19.5	80.5
East South Central	1,574,229	6,835,672	1,131,056	6,416,701	817,308	5,611,846	18.7	81.3	15.0	85.0	12.7	87.3
West South Central	1,957,456	6,827,078	1,057,197	5,475,093	715,999	4,024,984	22.3	77.7	16.2	83.8	15.1	84.9
Mountain	947,511	1,686,006	541,363	1,133,294	355,627	858,308	36.0	64.0	32.3	67.7	29.3	70.7
Pacific	2,382,329	1,809,975	1,122,356	1,294,336	801,735	1,086,599	56.8	43.2	46.4	53.6	42.5	57.5
NEW ENGLAND:												
Maine	381,443	360,928	337,390	357,076	298,604	362,482	51.4	48.6	48.6	51.4	45.2	54.8
New Hampshire	255,099	175,473	226,269	185,319	192,479	184,051	59.2	40.8	55.0	45.0	51.1	48.9
Vermont	168,943	187,013	139,180	204,461	117,063	215,359	47.5	52.5	40.5	59.5	35.2	64.8
Massachusetts	3,125,367	241,049	2,567,098	238,248	2,003,854	235,093	92.8	7.2	91.5	8.5	89.5	10.5
Rhode Island	524,654	17,956	407,647	20,909	326,602	18,904	96.7	3.3	95.1	4.9	94.5	5.5
Connecticut	999,839	114,917	792,595	115,825	623,161	123,097	89.7	10.3	87.2	12.8	83.5	16.5
MIDDLE ATLANTIC:												
New York	7,185,494	1,928,120	5,298,111	1,970,783	3,899,737	2,103,437	78.8	21.2	72.9	27.1	65.0	35.0
New Jersey	1,907,210	629,957	1,329,162	554,507	876,638	568,295	75.2	24.8	70.6	29.4	60.7	39.3
Pennsylvania	4,630,669	3,034,442	3,448,610	2,853,505	2,557,397	2,700,716	60.4	39.6	54.7	45.3	48.6	51.4
EAST NORTH CENTRAL:												
Ohio	2,665,143	2,101,978	1,998,382	2,159,163	1,504,390	2,167,939	55.9	44.1	48.1	51.9	41.0	59.0
Indiana	1,143,835	1,557,041	862,689	1,653,773	590,039	1,602,365	42.4	57.6	34.3	65.7	26.9	73.1
Illinois	3,476,929	2,161,662	2,616,368	2,205,182	1,710,172	2,116,180	61.7	38.3	54.3	45.7	44.7	55.3
Michigan	1,327,044	1,483,129	952,323	1,468,659	730,294	1,363,596	47.2	52.8	39.3	60.7	34.9	65.1
Wisconsin	1,004,320	1,329,540	790,213	1,278,829	562,286	1,131,044	43.0	57.0	38.2	61.8	33.2	66.8
WEST NORTH CENTRAL:												
Minnesota	850,294	1,225,414	598,100	1,153,294	443,049	867,234	41.0	59.0	34.1	65.9	33.8	66.2
Iowa	680,054	1,544,717	572,386	1,659,467	405,764	1,506,533	30.6	69.4	25.6	74.4	21.2	78.8
Missouri	1,398,817	1,894,518	1,128,104	1,978,561	856,966	1,822,219	42.5	57.5	36.3	63.7	32.0	68.0
North Dakota	63,236	513,820	23,413	295,733	10,643	180,340	11.0	89.0	7.3	92.7	5.6	94.4
South Dakota	76,673	507,215	40,936	360,634	28,555	320,045	13.1	86.9	10.2	89.8	8.2	91.8
Nebraska	310,852	881,362	252,702	813,598	291,641	771,015	26.1	73.9	23.7	76.3	27.4	72.6
Kansas	493,790	1,197,159	330,903	1,139,592	272,201	1,155,907	29.2	70.8	22.5	77.5	19.1	80.9
SOUTH ATLANTIC:												
Delaware	97,085	105,237	85,717	99,018	71,067	97,426	48.0	52.0	46.4	53.6	42.2	57.8
Maryland	658,192	637,154	591,206	596,838	495,702	546,688	50.8	49.2	49.8	50.2	47.6	52.4
District of Columbia	331,069	.....	278,718	.....	230,392	.....	100.0	.....	100.0	.....	100.0	.....
Virginia	476,529	1,585,083	340,067	1,514,117	282,721	1,373,259	23.1	76.9	18.3	81.7	17.1	82.9
West Virginia	228,242	992,877	125,465	833,335	81,365	681,429	18.7	81.3	13.1	86.9	10.7	89.3
North Carolina	318,474	1,887,813	186,790	1,707,020	115,759	1,502,190	14.4	85.6	9.9	90.1	7.2	92.8
South Carolina	224,832	1,290,568	171,256	1,169,060	116,183	1,034,966	14.8	85.2	12.8	87.2	10.1	89.9
Georgia	538,650	2,070,471	346,382	1,869,949	257,472	1,579,881	20.6	79.4	15.6	84.4	14.0	86.0
Florida	219,080	533,539	107,031	421,511	77,358	314,064	29.1	70.9	20.3	79.7	19.8	80.2
EAST SOUTH CENTRAL:												
Kentucky	555,442	1,734,463	467,668	1,679,506	356,713	1,501,922	24.3	75.7	21.8	78.2	19.2	80.8
Tennessee	441,045	1,743,744	326,639	1,693,977	238,394	1,529,124	20.2	79.8	16.2	83.8	13.5	86.5
Alabama	370,431	1,767,662	216,714	1,611,983	152,235	1,361,166	17.3	82.7	11.9	88.1	10.1	89.9
Mississippi	207,311	1,589,803	120,035	1,431,235	69,966	1,219,634	11.5	88.5	7.7	92.3	5.4	94.6
WEST SOUTH CENTRAL:												
Arkansas	202,681	1,371,768	111,733	1,199,831	73,159	1,055,052	12.9	87.1	8.5	91.5	6.5	93.5
Louisiana	496,516	1,159,872	366,288	1,015,337	283,845	834,743	30.0	70.0	26.5	73.5	25.4	74.6
Oklahoma	320,155	1,337,000	58,417	731,974	9,484	249,173	19.3	80.7	7.4	92.6	3.7	96.3
Texas	938,104	2,958,438	520,759	2,527,951	349,511	1,886,016	24.1	75.9	17.1	82.9	15.6	84.4
MOUNTAIN:												
Montana	133,420	242,633	84,554	158,775	38,787	104,137	35.5	64.5	34.7	65.3	27.1	72.9
Idaho	69,898	255,696	10,003	151,769	.....	88,548	21.5	78.5	6.2	93.8	.....	100.0
Wyoming	43,221	102,744	26,657	65,874	21,484	41,071	29.6	70.4	28.8	71.2	34.3	65.7
Colorado	404,840	394,184	260,651	279,049	185,905	227,344	50.7	49.3	48.3	51.7	45.0	55.0
New Mexico	46,571	280,730	27,381	167,929	9,970	150,312	14.2	85.8	14.0	86.0	6.2	93.8
Arizona	63,260	141,094	19,495	103,436	8,302	79,941	31.0	69.0	15.9	84.1	9.4	90.6
Utah	172,934	200,417	105,427	171,322	75,155	135,624	46.3	53.7	38.1	61.9	35.7	64.3
Nevada	13,367	68,508	7,195	35,140	16,024	31,331	16.3	83.7	17.0	83.0	33.8	66.2
PACIFIC:												
Washington	605,530	536,460	211,477	306,626	127,178	230,054	53.0	47.0	40.8	59.2	35.6	64.4
Oregon	307,060	365,705	133,180	280,356	85,093	232,611	45.6	54.4	32.2	67.8	26.8	73.2
California	1,469,739	907,810	777,699	707,354	589,464	623,934	61.8	38.2	52.4	47.6	48.6	51.4

TABLE 6.—INCREASE IN POPULATION OF URBAN AND RURAL TERRITORY, BY DIVISIONS AND STATES: 1900–1910.

GEOGRAPHIC DIVISION AND STATE.	TERRITORY URBAN IN 1910.				TERRITORY RURAL IN 1910.			
	Population in—		Increase, 1900–1910.		Population in—		Increase, 1900–1910.[1]	
	1910	1900	Number.	Per cent.	1910	1900	Number.	Per cent.
Continental United States	**42,623,383**	**31,609,645**	**11,013,738**	**34.8**	**49,348,883**	**44,384,930**	**4,963,953**	**11.2**
GEOGRAPHIC DIVISIONS:								
New England	5,455,345	4,489,531	965,814	21.5	1,097,336	1,102,486	−5,150	−0.5
Middle Atlantic	13,723,373	10,307,717	3,415,656	33.1	5,592,519	5,146,961	445,558	8.7
East North Central	9,617,271	7,348,011	2,269,260	30.9	8,633,350	8,637,570	−4,220	(2)
West North Central	3,873,716	3,022,664	851,052	28.2	7,764,205	7,324,759	439,446	6.0
South Atlantic	3,092,153	2,337,717	754,436	32.3	9,102,742	8,105,763	996,979	12.3
East South Central	1,574,229	1,186,290	387,939	32.7	6,835,672	6,361,352	474,320	7.5
West South Central	1,957,456	1,161,736	795,720	68.5	6,827,078	5,370,669	1,456,409	27.1
Mountain	947,511	575,332	372,179	64.7	1,686,006	1,099,325	586,681	53.4
Pacific	2,382,329	1,180,647	1,201,682	101.8	1,809,975	1,236,045	573,930	46.4
NEW ENGLAND:								
Maine	381,443	339,564	41,879	12.3	360,928	354,902	6,026	1.7
New Hampshire	255,099	226,007	29,092	12.9	175,473	185,581	−10,108	−5.4
Vermont	168,943	148,406	20,537	13.8	187,013	195,235	−8,222	−4.2
Massachusetts	3,125,367	2,569,494	555,873	21.6	241,049	235,852	5,197	2.2
Rhode Island	524,654	411,679	112,975	27.4	17,956	16,877	1,079	6.4
Connecticut	999,839	794,381	205,458	25.9	114,917	114,039	878	0.8
MIDDLE ATLANTIC:								
New York	7,185,494	5,352,283	1,833,211	34.3	1,928,120	1,916,611	11,509	0.6
New Jersey	1,907,210	1,363,653	543,557	39.9	629,957	520,016	109,941	21.1
Pennsylvania	4,630,669	3,591,781	1,038,888	28.9	3,034,442	2,710,334	324,108	12.0
EAST NORTH CENTRAL:								
Ohio	2,665,143	2,027,462	637,681	31.5	2,101,978	2,130,083	−28,105	−1.3
Indiana	1,143,835	876,294	267,541	30.5	1,557,041	1,640,168	−83,127	−5.1
Illinois	3,476,929	2,666,333	810,596	30.4	2,161,662	2,155,217	6,445	0.3
Michigan	1,327,044	966,826	360,218	37.3	1,483,129	1,454,156	28,973	2.0
Wisconsin	1,004,320	811,096	193,224	23.8	1,329,540	1,257,946	71,594	5.7
WEST NORTH CENTRAL:								
Minnesota	850,294	613,595	236,699	38.6	1,225,414	1,137,799	87,615	7.7
Iowa	680,054	567,267	112,787	19.9	1,544,717	1,664,586	−119,869	−7.2
Missouri	1,398,817	1,143,431	255,386	22.3	1,894,518	1,963,234	−68,716	−3.5
North Dakota	63,236	33,362	29,874	89.5	513,820	285,784	228,036	79.8
South Dakota	76,673	47,945	28,728	59.9	507,215	353,625	153,590	43.4
Nebraska	310,852	261,853	48,999	18.7	881,362	804,447	76,915	9.6
Kansas	493,790	355,211	138,579	39.0	1,197,159	1,115,284	81,875	7.3
SOUTH ATLANTIC:								
Delaware	97,085	85,717	11,368	13.3	105,237	99,018	6,219	6.3
Maryland	658,192	593,133	65,059	11.0	637,154	594,911	42,243	7.1
District of Columbia	331,069	278,718	52,351	18.8	.....	.....	.....	.....
Virginia	476,529	354,861	121,668	34.3	1,585,083	1,499,323	85,760	5.7
West Virginia	228,242	137,464	90,778	66.0	992,877	821,336	171,541	20.9
North Carolina	318,474	208,215	110,259	53.0	1,887,813	1,685,595	202,218	12.0
South Carolina	224,832	177,270	47,562	26.8	1,290,568	1,163,046	127,522	11.0
Georgia	538,650	376,052	162,598	43.2	2,070,471	1,840,279	230,192	12.5
Florida	219,080	126,287	92,793	73.5	533,539	402,255	131,284	32.6
EAST SOUTH CENTRAL:								
Kentucky	555,442	483,233	72,209	14.9	1,734,463	1,663,941	70,522	4.2
Tennessee	441,045	335,722	105,323	31.4	1,743,744	1,684,779	58,965	3.5
Alabama	370,431	237,670	132,761	55.9	1,767,662	1,591,027	176,635	11.1
Mississippi	207,311	129,665	77,646	59.9	1,589,803	1,421,605	168,198	11.8
WEST SOUTH CENTRAL:								
Arkansas	202,681	131,719	70,962	53.9	1,371,768	1,179,960	191,808	16.3
Louisiana	496,516	380,997	115,519	30.3	1,159,872	1,000,628	159,244	15.9
Oklahoma	320,155	89,148	231,007	259.1	1,337,000	701,243	635,757	90.7
Texas	938,104	559,872	378,232	67.6	2,958,438	2,488,838	469,600	18.9
MOUNTAIN:								
Montana	133,420	89,476	43,944	49.1	242,633	153,853	88,780	57.7
Idaho	69,898	22,107	47,791	216.2	255,696	139,665	116,031	83.1
Wyoming	43,221	33,526	9,695	28.9	102,744	59,005	43,739	74.1
Colorado	404,840	269,662	135,178	50.1	394,184	270,038	124,146	46.0
New Mexico	46,571	26,484	20,087	75.8	280,730	168,826	111,904	66.3
Arizona	63,260	21,409	41,851	195.5	141,094	101,522	39,572	39.0
Utah	172,934	108,168	64,766	59.9	200,417	168,581	31,836	18.9
Nevada	13,367	4,500	8,867	197.0	68,508	37,835	30,673	81.1
PACIFIC:								
Washington	605,530	227,614	377,916	166.0	536,460	290,489	245,971	84.7
Oregon	307,060	142,840	164,220	115.0	365,705	270,696	95,009	35.1
California	1,469,739	810,193	659,546	81.4	907,810	674,860	232,950	34.5

[1] A minus sign (−) denotes decrease.

[2] A decrease of less than one-tenth of 1 per cent.

PER CENT OF INCREASE IN URBAN POPULATION, BY STATES: 1900–1910.

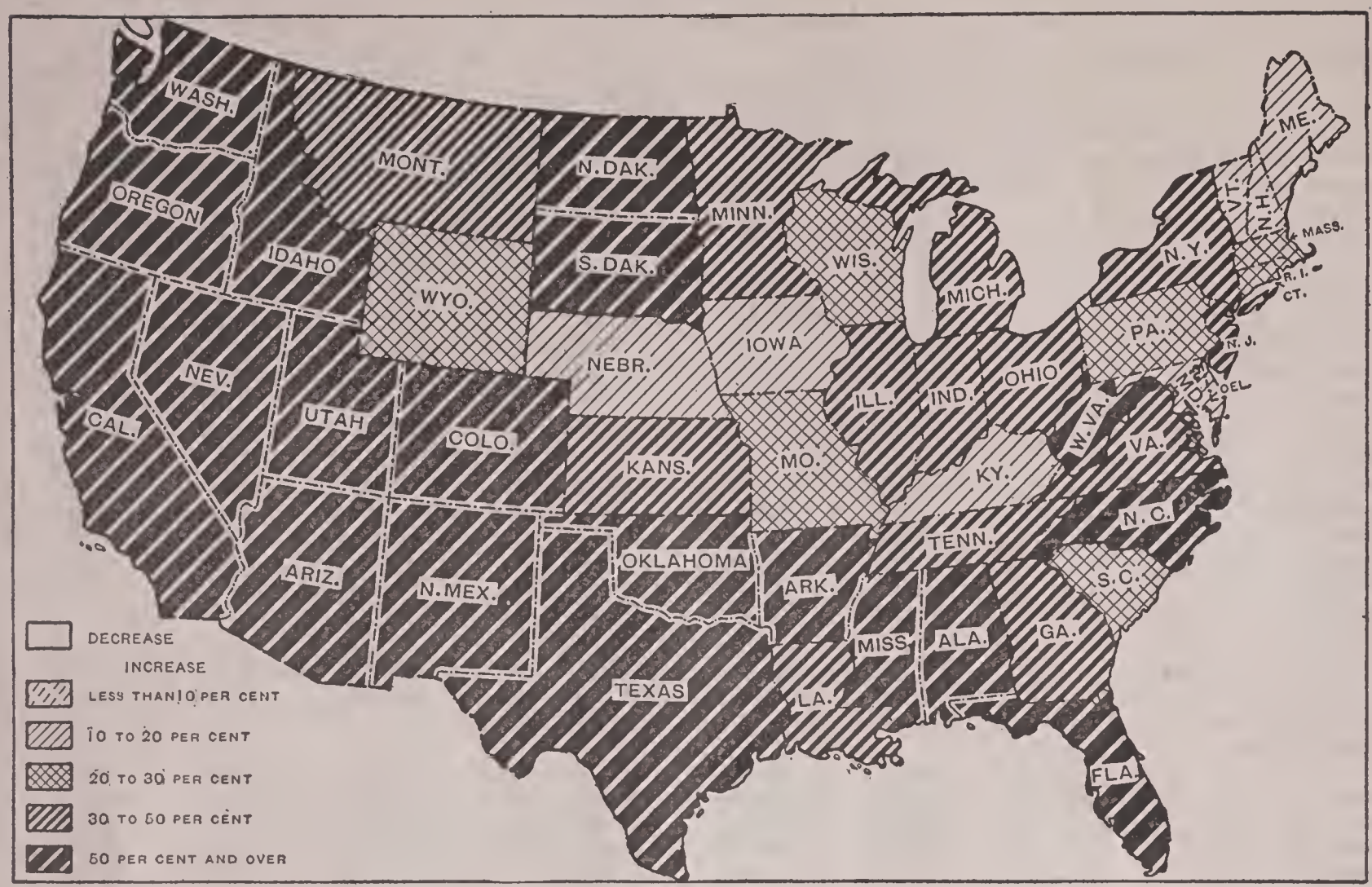

PER CENT OF INCREASE IN RURAL POPULATION, BY STATES: 1900–1910.

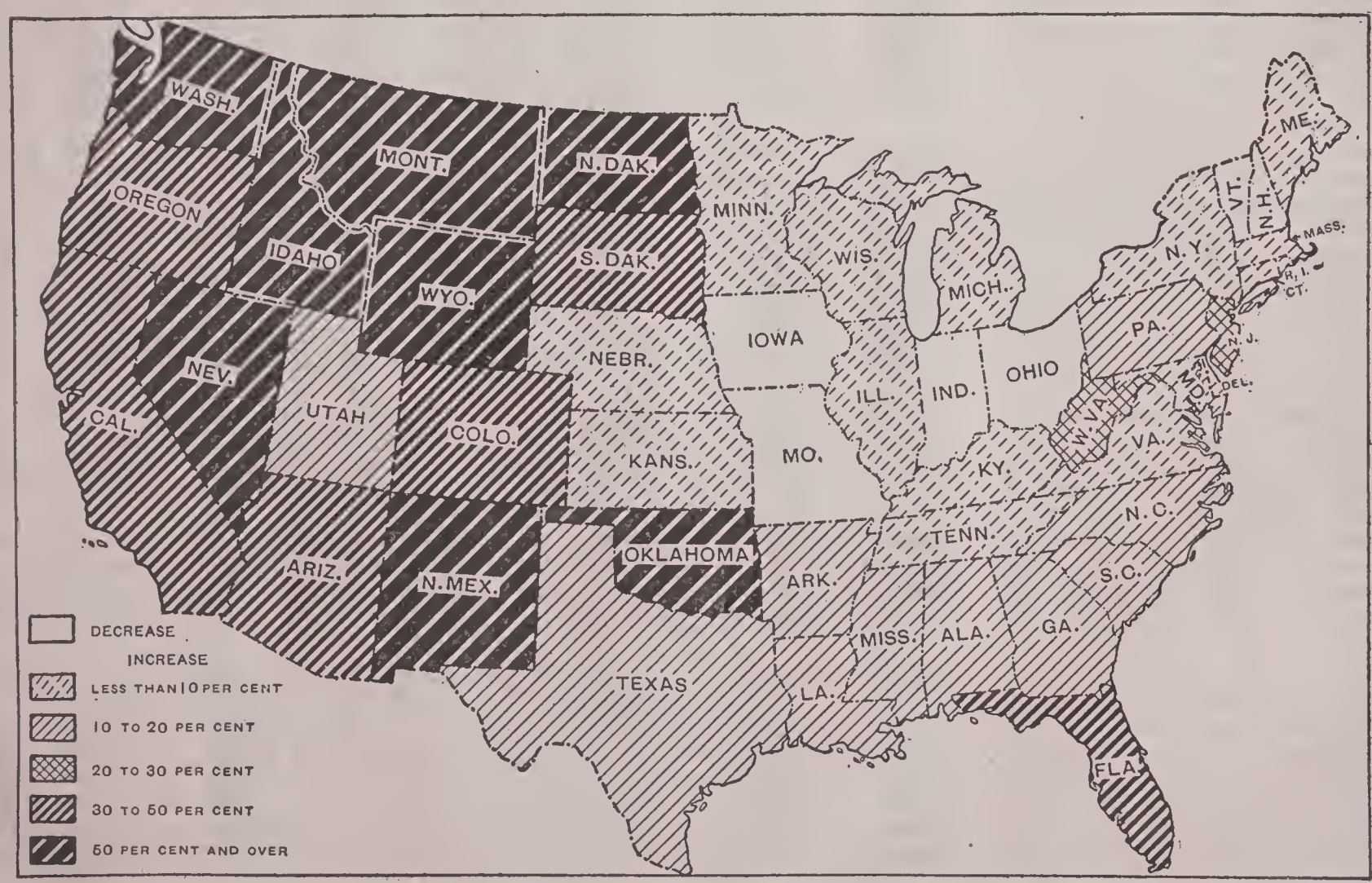

There has been in every state since 1900 an increase in urban population, but in six states—namely, New Hampshire, Vermont, Ohio, Indiana, Iowa, and Missouri—there has been a decrease in rural population. In all but two states—Montana and Wyoming—the urban population has increased faster than the rural population, and generally at a much more rapid rate.

The decrease or slow increase in the rural population throughout large areas is in no sense due to lack of agricultural prosperity. On the contrary, in almost all such areas there has been a remarkable increase in the value of farm property.

The maps on page 38 show the increase or decrease in urban and in rural population since 1900 for each state, different rates of growth being indicated by differences in the shading.

COMMUNITIES CLASSIFIED ACCORDING TO SIZE.

Proportion in the several classes of communities.—In addition to classifying the population according to the broad grouping into urban and rural, a further analysis may be made on the basis of a more detailed size classification. The following table shows, for continental United States, the number of places constituting each of the specified classes of cities at the censuses of 1910, 1900, and 1890, the combined population of each group, and the percentage which each group represents of the total population of the country:

CLASS OF PLACES.	1910		1900		1890		PER CENT OF TOTAL POPULATION.		
	Number of places.	Population.	Number of places.	Population.	Number of places.	Population.	1910	1900	1890
Total population of continental United States	.....	91,972,266	.....	75,994,575	.....	62,947,714	100.0	100.0	100.0
Urban territory	[1] 2,402	**42,623,383**	[1] 1,891	**30,797,185**	[1] 1,507	**22,720,223**	**46.3**	**40.5**	**36.1**
Places of 1,000,000 inhabitants or more	3	8,501,174	3	6,429,474	3	3,662,115	9.2	8.5	5.8
Places of 500,000 to 1,000,000 inhabitants	5	3,010,667	3	1,645,087	1	806,343	3.3	2.2	1.3
Places of 250,000 to 500,000 inhabitants	11	3,949,839	9	2,861,296	7	2,447,608	4.3	3.8	3.9
Places of 100,000 to 250,000 inhabitants	31	4,840,458	23	3,272,490	17	2,781,894	5.3	4.3	4.4
Places of 50,000 to 100,000 inhabitants	59	4,178,915	41	2,760,477	30	2,027,569	4.5	3.6	3.2
Places of 25,000 to 50,000 inhabitants	120	4,062,763	82	2,785,667	67	2,298,765	4.4	3.7	3.7
Places of 10,000 to 25,000 inhabitants	372	5,609,208	285	4,409,900	232	3,487,139	6.1	5.8	5.5
Places of 5,000 to 10,000 inhabitants	629	4,364,703	476	3,278,518	359	2,495,594	4.7	4.3	4.0
Places of 2,500 to 5,000 inhabitants	1,172	4,105,656	969	3,354,276	791	2,713,196	4.5	4.4	4.3
Rural territory	.....	**49,348,883**	.....	**45,197,390**	.....	**40,227,491**	**53.7**	**59.5**	**63.9**
Incorporated places of less than 2,500 inhabitants	11,784	8,118,825	8,892	6,247,645	6,466	4,719,835	8.8	8.2	7.5
Other rural territory	.....	41,230,058	.....	38,949,745	.....	35,507,656	44.8	51.3	56.4

[1] The total number of cities of certain classes for the United States as a whole, and for certain geographic divisions, is less than the sum of the numbers shown for the individual states of the country or of the division for the reason that three cities each lie in two adjoining states, namely, Bristol (Virginia-Tennessee), Texarkana (Arkansas-Texas), and Union City (Indiana-Ohio), and are therefore counted twice. Moreover, one of these cities—Bristol—lies in two different geographic divisions (South Atlantic and East South Central). Each of these cities consists of two incorporated municipalities, but each is, from the statistical standpoint, one city, and should be classed according to its total population. In each case that part of the population lying in each state, whatever its number, is credited to the group of cities to which, according to the total population, the city belongs. According to total population Bristol fell in 1910 in the class of cities of 10,000–25,000; in 1900 and in 1890, in the class 5,000–10,000; Texarkana fell in 1910 and 1900 in the class of 10,000–25,000, and in 1890 in the class 5,000–10,000; and Union City fell at each census from 1890 to 1910 in the class of 2,500–5,000.

In addition to the 46.3 per cent of the total population which in 1910 resided in communities classed by the Census Bureau as urban, 8.8 per cent resided in incorporated places of less than 2,500 inhabitants, making in all 55.1 per cent residing under conditions more or less urban in character.

Nearly one-tenth (9.2 per cent) of the total population in 1910 resided in the three cities (New York, Chicago, and Philadelphia) which had more than 1,000,000 inhabitants each. If 100,000 inhabitants be taken as the dividing line between large and medium-sized cities, it is seen that 22.1 per cent of the population resided in such large cities. In cities of medium size, ranging from 25,000 to 100,000 inhabitants, 8.9 per cent of the population resided, while the small urban communities of from 2,500 to 25,000 inhabitants contained 15.3 per cent.

Comparing the percentages for the three censuses, it is seen that each of the several groups of communities classed as urban comprised a larger percentage of the population of the country in 1910 than in 1900, and that, with two exceptions, each class in 1900 comprised a larger percentage of the total population than in 1890.

The percentage which the population of each class of cities represents of the total population of the several divisions in 1910 is as follows:

GEOGRAPHIC DIVISION.	PER CENT OF POPULATION IN 1910 LIVING IN—					
	Cities of—					Rural districts.
	100,000 or more.	25,000 to 100,000.	10,000 to 25,000.	5,000 to 10,000.	2,500 to 5,000.	
Continental United States	**22.1**	**9.0**	**6.1**	**4.7**	**4.5**	**53.7**
New England	24.5	25.0	14.3	11.3	8.2	16.7
Middle Atlantic	44.5	10.9	7.0	4.5	4.1	29.0
East North Central	26.1	8.5	7.6	6.0	4.5	47.3
West North Central	13.5	6.9	3.9	4.3	4.7	66.7
South Atlantic	9.6	5.8	3.6	3.3	3.0	74.6
East South Central	7.1	3.4	2.6	2.7	2.8	81.3
West South Central	3.9	7.2	4.0	2.6	4.5	77.7
Mountain	8.1	8.8	5.5	6.6	7.0	64.0
Pacific	34.2	6.4	7.3	3.2	5.7	43.2

Very great differences appear among the several geographic divisions of the country with respect to the distribution of the urban population among communities of different sizes, as shown by the next table.

GEOGRAPHIC DIVISION.	CITIES HAVING IN 1910 A POPULATION OF—										RURAL DISTRICTS—POPULATION.
	100,000 or more.		25,000 to 100,000.		10,000 to 25,000.		5,000 to 10,000.		2,500 to 5,000.		
	Number of places.	Aggregate population.	Number of places.	Aggregate population.	Number of places.	Aggregate population.	Number of places.	Aggregate population.	Number of places.	Aggregate population.	
Continental United States	**50**	**20,302,138**	**179**	**8,241,678**	[1] **372**	**5,609,208**	**629**	**4,364,703**	[1] **1,172**	**4,105,656**	**49,348,883**
New England	8	1,606,984	34	1,637,987	61	936,553	106	738,450	153	535,371	1,097,336
Middle Atlantic	11	8,599,877	44	2,110,782	91	1,349,807	130	875,771	223	787,136	5,592,519
East North Central	10	4,761,966	38	1,553,809	88	1,396,143	154	1,086,197	232	819,156	8,633,350
West North Central	5	1,575,658	17	801,931	33	455,439	71	498,769	156	541,919	7,764,205
South Atlantic	4	1,172,021	16	712,387	27	444,714	58	397,081	105	365,950	9,102,742
East South Central	4	598,082	7	289,285	15	220,364	33	229,933	67	236,565	6,835,672
West South Central	1	339,075	12	636,814	27	354,582	33	229,386	117	397,599	6,827,078
Mountain	1	213,381	5	230,995	12	144,593	25	174,020	54	184,522	1,686,006
Pacific	6	1,435,094	6	267,688	19	307,013	19	135,096	65	237,438	1,809,975

[1] See footnote to table on page 39.

Growth of the several classes of urban communities.—In comparing the growth of the several classes of urban communities from 1900 to 1910, each community is grouped, for both censuses, according to its population in 1910, so as to avoid the disturbing effect of the passage of communities from one group to another. The population shown for 1900 represents, so far as it could be ascertained, the population within the boundaries of the communities as constituted in 1910. The comparison for continental United States as a whole is presented in the following table. With one exception there is no very great difference in the rates of growth of the several classes of urban communities. There are two groups in which the increase in population since 1900 is somewhat more than 40 per cent, namely, cities of from 100,000 to 250,000 inhabitants and those of from 50,000 to 100,000. For all but one of the other groups the increase was between 30 and 40 per cent. The remaining group—that comprising five cities having in 1910 from 500,000 to 1,000,000 inhabitants—shows an increase during the decade of barely 20 per cent.

CLASS OF PLACES.	Number of places in 1910.	AGGREGATE POPULATION IN—		INCREASE, 1900–1910.	
		1910	1900	Number.	Per cent.
Continental U. S	.....	**91,972,266**	**75,994,575**	**15,977,691**	**21.0**
Territory urban in 1910	[1] **2,402**	**42,623,383**	**31,609,645**	**11,013,738**	**34.8**
Places of—					
1,000,000 or more	3	8,501,174	6,429,474	2,071,700	32.2
500,000 to 1,000,000	5	3,010,667	2,501,226	509,441	20.4
250,000 to 500,000	11	3,949,839	2,932,040	1,017,799	34.7
100,000 to 250,000	31	4,840,458	3,421,849	1,418,609	41.5
50,000 to 100,000	59	4,178,915	2,948,511	1,230,404	41.7
25,000 to 50,000	120	4,062,763	3,028,007	1,034,756	34.2
10,000 to 25,000	372	5,609,208	4,153,442	1,455,766	35.0
5,000 to 10,000	629	4,364,703	3,194,278	1,170,425	36.6
2,500 to 5,000	1,172	4,105,656	3,000,818	1,104,838	36.8
Remainder of country	.....	**49,348,883**	**44,384,930**	**4,963,953**	**11.2**

[1] See footnote to table on page 39.

The following table presents a comparison of the increase, between 1900 and 1910, in the population of the different classes of urban communities and of rural territory in each of the nine geographic divisions of continental United States:

GEOGRAPHIC DIVISION.	CITIES OF 100,000 OR MORE IN 1910.				CITIES OF 25,000 TO 100,000 IN 1910.				CITIES OF 2,500 TO 25,000 IN 1910.				TERRITORY RURAL IN 1910.		
	Number.	Aggregate population.		Per cent of increase.	Number.	Aggregate population.		Per cent of increase.	Number.	Aggregate population.		Per cent of increase.	Population.		Per cent of increase.[1]
		1910	1900			1910	1900			1910	1900		1910	1900	
Continental U. S.	**50**	**20,302,138**	**15,284,589**	**32.8**	**179**	**8,241,678**	**5,976,518**	**37.9**	[2] **2,173**	**14,079,567**	**10,348,538**	**36.1**	**49,348,883**	**44,384,930**	**11.2**
New England	8	1,606,984	1,325,651	21.2	34	1,637,987	1,269,941	29.0	320	2,210,374	1,893,939	16.7	1,097,336	1,102,486	−0.5
Middle Atlantic	11	8,599,877	6,575,912	30.8	44	2,110,782	1,574,958	34.0	444	3,012,714	2,156,847	39.7	5,592,519	5,146,961	8.7
East North Central	10	4,761,966	3,600,614	32.3	38	1,553,809	1,127,923	37.8	474	3,301,496	2,619,474	26.0	8,633,350	8,637,570	([3])
West North Central	5	1,575,658	1,208,321	30.4	17	801,931	640,520	25.2	260	1,496,127	1,173,823	27.5	7,764,205	7,324,759	6.0
South Atlantic	4	1,172,021	974,643	20.3	16	712,387	516,427	37.9	190	1,207,745	846,647	42.7	9,102,742	8,105,763	12.3
East South Central	4	598,082	444,444	34.6	7	289,285	237,257	21.9	115	686,862	504,589	36.1	6,835,672	6,361,352	7.5
West South Central	1	339,075	287,104	18.1	12	636,814	331,409	92.2	177	981,567	543,223	80.7	6,827,078	5,370,669	27.1
Mountain	1	213,381	140,472	51.9	5	230,995	149,556	54.5	91	503,135	285,304	76.4	1,686,006	1,099,325	53.4
Pacific	6	1,435,094	727,428	97.3	6	267,688	128,527	108.3	103	679,547	324,692	109.3	1,809,975	1,236,045	46.4

[1] A minus sign (−) denotes decrease. [2] See footnote to table on page 39. [3] A decrease of less than one-tenth of 1 per cent.

METROPOLITAN DISTRICTS.

In its general tables dealing with the population of cities, the Bureau of the Census must necessarily deal with political units, or, in other words, with the population contained within the municipal boundaries of each city. It is a familiar fact that, in some cases, the municipal boundaries give only an inadequate idea of the population grouped about one urban center. In the case of many cities there are suburban districts with a dense population outside the city limits, which, in a certain sense, are as truly a part of the city as the districts which are under the municipal government.

It seems desirable, therefore, to show the magnitude of each of the principal population centers taken as a whole. Statistics have been compiled for each city in the United States with a population of 200,000 inhabitants or more, which, in addition to the population within the city limits, show the population in adjoining communities which may be considered as intimately associated with the urban center. Such districts are designated as "metropolitan districts."

In laying out such metropolitan districts the population is first determined for all civil divisions (that is, cities, towns, boroughs, townships, precincts, etc.) located within 10 miles of the city boundaries. Divisions which lie partly within and partly without the 10-mile limit are included if either one half of their total population or one-half of their total area comes within that limit. State boundaries are disregarded, so that in some cases the metropolitan district lies partly in two states.

From the territory lying within the limits thus determined there have been deducted all divisions which have a population of less than about 150 or 200 inhabitants per square mile. Where the density of population is less, the division may be considered as rural rather than urban in character, and is not properly a part of the metropolitan district. There are a few exceptions to this rule where a minor civil division has been included within the metropolitan district, even though it had a lower density than that just stated, because that division was completely or almost surrounded by other civil divisions having a density which would require them to be included. The exception in such cases seems justified in order to avoid undue irregularity in the shape of the districts, or gaps lying wholly within their area.

Since a strict application of the rules for determining the metropolitan district of Boston would give an area almost identical with the area of the "industrial district" of Boston, as laid out in a previous census bulletin (1909), the latter area is for convenience of comparison considered as the metropolitan district. The same is true of New York City, except that Nassau County, which was not included in the industrial district, has been added to the metropolitan district. In the case of the other industrial districts shown in the bulletin mentioned, the areas were so different from the metropolitan districts, as determined by the application of the rule here described, that no attempt was made to secure conformity.

Table 7 on the next page shows for 1910 and 1900 the population of 25 metropolitan districts as defined by the Census Bureau, distinguishing the population lying within the city proper from that outside the city. The cities are arranged in the order of the aggregate population of the metropolitan district.

It will be noted that two cities of 200,000 inhabitants or more—Newark and Jersey City—do not appear in the table, for the reason that they are included within the metropolitan district of New York.

The importance of the suburbs of great cities is conspicuously indicated by the combined statistics for the 25 metropolitan districts, which appear at the top of the table. The combined population of the metropolitan districts in 1910 was 22,088,331, of which 17,099,904 represents the population of the central cities and 4,988,427 that of the suburban areas, the latter being equal to nearly 30 per cent of the population of the cities proper. The figure of 17,099,904 represents the population of 28 cities, since there are three metropolitan districts in each of which there are two cities of such large population that both are treated as the central cities of the district, namely, Minneapolis and St. Paul; Kansas City, Kans., and Kansas City, Mo.; and San Francisco and Oakland.

The table shows further that the population of the metropolitan districts lying outside of the central cities has increased somewhat more rapidly than that within their boundaries, the increase since 1900 being 43 per cent for the suburban districts and 33.2 per cent for the cities proper.

The table emphasizes the well known fact that the cities of the country have quite a different rank when their suburbs are taken into account from that which they hold when only the population within the city boundaries proper is considered.

TABLE 7.—POPULATION OF METROPOLITAN DISTRICTS: 1910 AND 1900.

CITY.	CITIES OF 200,000 INHABITANTS OR MORE.			
	Area in acres 1910	Population.		Per cent of increase.[1] 1900–1910
		1910	1900	
Total for 25 metropolitan districts	**4,717,532.2**	**22,088,331**	**16,322,800**	**35.3**
In central cities (28 cities)	1,185,795.8	17,099,904	12,833,201	33.2
Outside central cities	3,531,736.4	4,988,427	3,489,599	43.0
NEW YORK.				
Metropolitan district	616,927.6	6,474,568	4,607,804	40.5
In city proper	183,555.0	4,766,883	3,437,202	38.7
Outside	433,372.6	1,707,685	1,170,602	45.9
CHICAGO.				
Metropolitan district	409,086.7	2,446,921	1,837,987	33.1
In city proper	118,433.1	2,185,283	1,698,575	28.7
Outside	290,653.6	261,638	139,412	87.7
PHILADELPHIA.				
Metropolitan district	437,732.5	1,972,342	1,623,149	21.5
In city proper	83,340.0	1,549,008	1,293,697	19.7
Outside	354,392.5	423,334	329,452	28.5
BOSTON.				
Metropolitan district	335,904.7	1,520,470	1,249,504	21.7
In city proper	26,289.0	670,585	560,892	19.6
Outside	309,615.7	849,885	688,612	23.4
PITTSBURGH.				
Metropolitan district	405,880.1	1,042,855	792,968	31.5
In city proper	26,510.7	533,905	451,512	18.2
Outside	379,369.4	508,950	341,456	49.1
ST. LOUIS.				
Metropolitan district	197,993.4	828,733	649,711	27.6
In city proper	39,276.3	687,029	575,238	19.4
Outside	158,717.1	141,704	74,473	90.3
SAN FRANCISCO–OAKLAND.				
Metropolitan district	289,380.8	686,873	473,073	45.2
In city proper (San Francisco)	29,760.0	416,912	342,782	21.6
In city proper (Oakland)	29,248.0	150,174	66,960	124.3
Outside	230,372.8	119,787	63,331	89.1
BALTIMORE.				
Metropolitan district	184,659.8	658,715	577,670	14.0
In city proper	19,290.2	558,485	508,957	9.7
Outside	165,369.6	100,230	68,713	45.9
CLEVELAND.				
Metropolitan district	103,173.6	613,270	420,020	46.0
In city proper	29,208.8	560,663	381,768	46.9
Outside	73,964.8	52,607	38,252	37.5
CINCINNATI.				
Metropolitan district	111,771.7	563,804	495,979	13.7
In city proper	31,893.3	363,591	325,902	11.6
Outside	79,878.4	200,213	170,077	17.7
MINNEAPOLIS–ST. PAUL.				
Metropolitan district	94,539.0	526,256	372,009	41.5
In city proper (Minneapolis)	32,069.0	301,408	202,718	48.7
In city proper (St. Paul)	33,390.0	214,744	163,065	31.7
Outside	29,080.0	10,104	6,226	62.3
DETROIT.				
Metropolitan district	96,553.8	500,982	318,967	57.1
In city proper	26,102.6	465,766	285,704	63.0
Outside	70,451.2	35,216	33,263	5.9
BUFFALO.				
Metropolitan district	132,413.4	488,661	394,031	24.0
In city proper	24,791.0	423,715	352,387	20.2
Outside	107,622.4	64,946	41,644	56.0
LOS ANGELES.				
Metropolitan district	252,826.8	438,226	123,062	256.1
In city proper	63,480.0	319,198	102,479	211.5
Outside	189,346.8	119,028	20,583	478.3
MILWAUKEE.				
Metropolitan district	112,339.4	427,175	324,963	31.5
In city proper	14,585.8	373,857	285,315	31.0
Outside	97,753.6	53,318	39,648	34.5
PROVIDENCE.				
Metropolitan district	126,469.4	395,972	306,110	29.4
In city proper	11,352.2	224,326	175,597	27.8
Outside	115,117.2	171,646	130,513	31.5
WASHINGTON.				
Metropolitan district	190,389.2	367,869	305,684	20.3
In city proper	38,408.4	331,069	278,718	18.8
Outside	151,980.8	36,800	26,966	36.5
NEW ORLEANS.				
Metropolitan district	137,760.0	348,109	294,615	18.2
In city proper	125,440.0	339,075	287,104	18.1
Outside	12,320.0	9,034	7,511	20.3
KANSAS CITY (MO. AND KANS.).				
Metropolitan district	62,030.5	340,446	228,235	49.2
In city proper (Kans. City, Mo.)	37,443.0	248,381	163,752	51.7
In city proper (Kans. City, Kans.)	10,940.0	82,331	51,418	60.1
Outside	13,647.5	9,734	13,065	−25.5
LOUISVILLE.				
Metropolitan district	141,504.9	286,158	259,856	10.1
In city proper	13,229.7	223,928	204,731	9.4
Outside	128,275.2	62,230	55,125	12.9
ROCHESTER.				
Metropolitan district	119,506.7	248,512	185,409	34.0
In city proper	12,876.3	218,149	162,608	34.2
Outside	106,630.4	30,363	22,801	33.2
SEATTLE.				
Metropolitan district	41,151.6	239,269	80,885	195.8
In city proper	35,750.0	237,194	80,671	194.0
Outside	5,401.6	2,075	214	869.6
INDIANAPOLIS.				
Metropolitan district	27,850.4	237,783	173,632	36.9
In city proper	21,130.4	233,650	169,164	38.1
Outside	6,720.0	4,133	4,468	−7.5
DENVER.				
Metropolitan district	46,148.0	219,314	135,809	61.5
In city proper	37,028.0	213,381	133,859	59.4
Outside	9,120.0	5,933	1,950	204.3
PORTLAND, OREG.				
Metropolitan district	43,538.2	215,048	91,668	134.6
In city proper	30,975.0	207,214	90,426	129.2
Outside	12,563.2	7,834	1,242	530.8

[1] A minus sign (−) denotes decrease.

NOTE.—The following statement gives the name and population of each municipality of 5,000 inhabitants or more falling within each metropolitan district, except the central city itself.

New York district.—New York: Yonkers city, 79,803; Mount Vernon city, 30,919; New Rochelle city, 28,867; Mamaroneck village, 5,699. New Jersey: Newark city, 347,469; Jersey City, 267,779; Paterson city, 125,600; Elizabeth city, 73,409; Hoboken city, 70,324; Bayonne city, 55,545; Passaic city, 54,773; West Hoboken town, 35,403; East Orange city, 34,371; Perth Amboy city, 32,121; Orange city, 29,630; Montclair town, 21,550; Union town, 21,023; Kearny town, 18,659; Bloomfield town, 15,070; Harrison town, 14,498; Hackensack town, 14,050; West New York town, 13,560; Irvington town, 11,877; Englewood city, 9,924; Rahway city, 9,337; Rutherford borough, 7,045; South Orange village, 6,014; Nutley town, 6,009; Roosevelt borough, 5,786; Guttenberg town, 5,647.

Chicago district.—Illinois: Evanston city, 24,978; Oak Park village, 19,444; Cicero town, 14,557; Chicago Heights city, 14,525; Blue Island village, 8,043; Maywood village, 8,033; Harvey city, 7,227; Forest Park village, 6,594; Berwyn city, 5,841; La Grange village, 5,282. Indiana: Hammond city, 20,925; East Chicago city, 19,098; Gary city, 16,802; Whiting city, 6,587.

Philadelphia district.—Pennsylvania: Chester city, 38,537; Norristown borough, 27,875; Bristol borough, 9,256; Conshohocken borough, 7,480; Darby borough, 6,305. New Jersey: Camden city, 94,538; Gloucester city, 9,462; Burlington city, 8,336.

Boston district.—Cambridge city, 104,839; Lynn city, 89,336; Somerville city, 77,236; Malden city, 44,404; Salem city, 43,697; Newton city, 39,806; Everett city, 33,484; Quincy city, 32,642; Chelsea city, 32,452; Waltham city, 27,834; Brookline town, 27,792; Medford city, 23,150; Revere town, 18,219; Peabody town, 15,721; Melrose city, 15,715; Hyde Park town, 15,507; Woburn city, 15,308; Framingham town, 12,948; Weymouth town, 12,895; Watertown town, 12,875; Wakefield town, 11,404; Arlington town, 11,187; Winthrop town, 10,132; Natick town, 9,866; Winchester town, 9,309; Dedham town, 9,284; Braintree town, 8,066; Saugus town, 8,047; Norwood town, 8,014; Milton town, 7,924; Marblehead town, 7,338; Stoneham town, 7,090; Swampscott town, 6,204; Belmont town, 5,542; Wellesley town, 5,413; Needham town, 5,026.

Pittsburgh district.—McKeesport city, 42,694; Braddock borough, 19,357; Wilkinsburg borough, 18,924; Homestead borough, 18,713; Duquesne borough, 15,727; McKees Rocks borough, 14,702; North Braddock borough, 11,824; Carnegie borough, 10,009; Sharpsburg borough, 8,153; Jeanette borough, 8,077; Millvale borough, 7,861; New Kensington borough, 7,707; Tarentum borough, 7,414; Swissvale borough, 7,381; Bellevue borough, 6,323; Wilmerding borough, 6,133; Carrick borough, 6,117; Rankin borough, 6,042; Etna borough, 5,830; Knoxville borough, 5,651; St. Clair borough, 5,640; East Pittsburgh borough, 5,615; Glassport borough, 5,540; Coraopolis borough, 5,252; Munhall borough, 5,185.

St. Louis district.—Missouri: Wellston city, 7,312; Webster Groves city, 7,080. Illinois: East St. Louis city, 58,547; Granite city, 9,903; Madison village, 5,046.

San Francisco-Oakland district.—Berkeley city, 40,434; Alameda city, 23,383; Richmond city, 6,802; San Rafael city, 5,934.

Cleveland district.—Lakewood city, 15,181; East Cleveland city, 9,179; Newburgh city, 5,813.

Cincinnati district.—Ohio: Norwood city, 16,185; Madisonville city, 5,193; St. Bernard city, 5,002. Kentucky: Covington city, 53,270; Newport city, 30,309; Dayton city, 6,979; Bellevue city, 6,683.

Detroit district.—Wyandotte city, 8,287.

Buffalo district.—Lackawanna city, 14,549; North Tonawanda city, 11,955; Tonawanda city, 8,290.

Los Angeles district.—Pasadena city, 30,291; Long Beach city, 17,809; Santa Monica city, 7,847; Alhambra city, 5,021.

Milwaukee district.—West Allis city, 6,645; South Milwaukee city, 6,092.

Providence district.—Pawtucket city, 51,622; Warwick town, 26,629; Central Falls city, 22,754; Cranston city, 21,107; East Providence town, 15,808; Cumberland town, 10,107; Lincoln town 9,825; Johnston town, 5,935; North Providence town, 5,407.

Washington district.—Alexandria city (Va.), 15,329.

Kansas City (Mo. and Kans.) district.—Rosedale city (Kans.), 5,960.

Louisville district.—Indiana: New Albany city, 20,629; Jeffersonville city, 10,412.

POPULATION OF INDIVIDUAL CITIES.

The statistics of population for individual cities and other incorporated places having, in 1910, 2,500 inhabitants or more are given in detail in Tables 8 and 9.

Table 8 shows the population of cities having, in 1910, 25,000 inhabitants or more as reported at the censuses of 1910, 1900, and 1890, with the per cent of increase from 1900 to 1910 and from 1890 to 1900.

Table 9 (pp. 45 to 55) shows the population of incorporated places and New England towns having, in 1910, 2,500 inhabitants or more, alphabetically arranged by states, as reported at the last three Federal censuses, namely, those of 1910, 1900, and 1890.

In using the figures given in these tables, it should be remembered that, in some instances, the growth of a city or other incorporated place may have been due in part to annexation of suburban territory. Except in the cases of New York City, Pittsburgh, and a few other similar consolidations mentioned in footnotes to these tables, no allowance has been made for such annexations.

Of the 225 cities of 25,000 inhabitants or more for which comparative figures for the two decades are given, 153 show a greater absolute increase in the decade 1900 to 1910 than in the preceding decade, and 114 of these show also a higher percentage of increase.

As regards rates of increase from 1900 to 1910, the cities having at least 25,000 inhabitants are distributed as shown in the following table:

RATE OF INCREASE, 1900-1910.	Continental United States.	Northern states.	Southern states.	Western states.
Total	**229**	**167**	**44**	**18**
Over 100 per cent	22	4	9	9
70 to 100 per cent	17	9	7	1
50 to 70 per cent	29	22	3	4
30 to 50 per cent	54	46	6	2
20 to 30 per cent	47	39	6	2
10 to 20 per cent	42	36	6	.....
Under 10 per cent	15	9	6	.....
Decrease	3	2	1	.....

TABLE 8.—POPULATION OF CITIES HAVING, IN 1910, 25,000 INHABITANTS OR MORE, WITH PER CENT OF INCREASE: 1890–1910.

CITY.	POPULATION.			PER CENT OF INCREASE.[1]	
	1910	1900	1890	1900-1910	1890-1900
Alabama.					
Birmingham	132,685	38,415	26,178	245.4	46.7
Mobile	51,521	38,469	31,076	33.9	23.8
Montgomery	38,136	30,346	21,883	25.7	38.7
Arkansas.					
Little Rock	45,941	38,307	25,874	19.9	48.1
California.					
Berkeley	40,434	13,214	5,101	206.0	159.0
Los Angeles	319,198	102,479	50,395	211.5	103.4
Oakland	150,174	66,960	48,682	124.3	37.5
Pasadena	30,291	9,117	4,882	232.2	86.7
Sacramento	44,696	29,282	26,386	52.6	11.0
San Diego	39,578	17,700	16,159	123.6	9.5
San Francisco	416,912	342,782	298,997	21.6	14.6
San Jose	28,946	21,500	18,060	34.6	19.0
Colorado.					
Colorado Springs	29,078	21,085	11,140	37.9	89.3
Denver	213,381	133,859	106,713	59.4	25.4
Pueblo	44,395	28,157	24,558	57.7	14.7
Connecticut.					
Bridgeport [2]	102,054	70,996	48,866	43.7	45.3
Hartford [2]	98,915	79,850	53,230	23.9	50.0
Meriden town	32,066	28,695	25,423	11.7	12.9
Meriden city	27,265	24,296	21,652	12.2	12.2
New Britain [2]	43,916	25,998	16,519	68.9	57.4
New Haven [2]	133,605	108,027	81,298	23.7	32.9
Norwich town	28,219	24,637	23,048	14.5	6.9
Stamford town	28,836	18,839	15,700	53.1	20.0
Stamford city	25,138	15,997	.....	57.1	.....
Waterbury [2]	73,141	45,859	28,646	59.5	60.1
Delaware.					
Wilmington	87,411	76,508	61,431	14.3	24.5
District of Columbia.					
Washington [3]	331,069	278,718	230,392	18.8	21.0
Florida.					
Jacksonville	57,699	28,429	17,201	103.0	65.3
Tampa	37,782	15,839	5,532	138.5	186.3
Georgia.					
Atlanta	154,839	89,872	65,533	72.3	37.1
Augusta	41,040	39,441	33,300	4.1	18.4
Macon	40,665	23,272	22,746	74.7	2.3
Savannah	65,064	54,244	43,189	19.9	25.6
Illinois.					
Aurora	29,807	24,147	19,688	23.4	22.6
Bloomington	25,768	23,286	20,484	10.7	13.7
Chicago	2,185,283	1,698,575	1,099,850	28.7	54.4
Danville	27,871	16,354	11,491	70.4	42.3
Decatur	31,140	20,754	16,841	50.0	23.2
East St. Louis	58,547	29,655	15,169	97.4	95.5
Elgin	25,976	22,433	17,823	15.8	25.9
Joliet	34,670	29,353	23,264	18.1	26.2
Peoria	66,950	56,100	41,024	19.3	36.7
Quincy	36,587	36,252	31,494	0.9	15.1
Rockford	45,401	31,051	23,584	46.2	31.7
Springfield	51,678	34,159	24,963	51.3	36.8
Indiana.					
Evansville	69,647	59,007	50,756	18.0	16.3
Fort Wayne	63,933	45,115	35,393	41.7	27.5
Indianapolis	233,650	169,164	105,436	38.1	60.4
South Bend	53,684	35,999	21,819	49.1	65.0
Terre Haute	58,157	36,673	30,217	58.6	21.4
Iowa.					
Cedar Rapids	32,811	25,656	18,020	27.9	42.4
Clinton	25,577	22,698	13,619	12.7	66.7
Council Bluffs	29,292	25,802	21,474	13.5	20.2
Davenport	43,028	35,254	26,872	22.1	31.2
Des Moines	86,368	62,139	50,093	39.0	24.0
Dubuque	38,494	36,297	30,311	6.1	19.7
Sioux City	47,828	33,111	37,806	44.4	—12.4
Waterloo	26,693	12,580	6,674	112.2	88.5
Kansas.					
Kansas City	82,331	51,418	38,316	60.1	34.2
Topeka	43,684	33,608	31,007	30.0	8.4
Wichita	52,450	24,671	23,853	112.6	3.4
Kentucky.					
Covington	53,270	42,938	37,371	24.1	14.9
Lexington	35,099	26,369	21,567	33.1	22.3
Louisville	223,928	204,731	161,129	9.4	27.1
Newport	30,309	28,301	24,918	7.1	13.6
Louisiana.					
New Orleans	339,075	287,104	242,039	18.1	18.6
Shreveport	28,015	16,013	11,979	75.0	33.7
Maine.					
Lewiston	26,247	23,761	21,701	10.5	9.5
Portland	58,571	50,145	36,425	16.8	37.7
Maryland.					
Baltimore	558,485	508,957	434,439	9.7	17.2

[1] A minus sign (—) denotes decrease. [2] Town and city now coextensive. [3] Population is for the District of Columbia, with which the city is coextensive.

TABLE 8.—POPULATION OF CITIES HAVING, IN 1910, 25,000 INHABITANTS OR MORE, WITH PER CENT OF INCREASE: 1890–1910—Continued.

CITY.	POPULATION.			PER CENT OF INCREASE.[1]	
	1910	1900	1890	1900–1910	1890–1900
Massachusetts.					
Boston	670,585	560,892	448,477	19.6	25.1
Brockton	56,878	40,063	27,294	42.0	46.8
Brookline town	27,792	19,935	12,103	39.4	64.7
Cambridge	104,839	91,886	70,028	14.1	31.2
Chelsea	32,452	34,072	27,909	−4.8	22.1
Chicopee	25,401	19,167	14,050	32.5	36.4
Everett	33,484	24,336	11,068	37.6	119.9
Fall River	119,295	104,863	74,398	13.8	40.9
Fitchburg	37,826	31,531	22,037	20.0	43.1
Haverhill	44,115	37,175	27,412	18.7	35.6
Holyoke	57,730	45,712	35,637	26.3	28.3
Lawrence	85,892	62,559	44,654	37.3	40.1
Lowell	106,294	94,969	77,696	11.9	22.2
Lynn	89,336	68,513	55,727	30.4	22.9
Malden	44,404	33,664	23,031	31.9	46.2
New Bedford	96,652	62,442	40,733	54.8	53.3
Newton	39,806	33,587	24,379	18.5	37.8
Pittsfield	32,121	21,766	17,281	47.6	26.0
Quincy	32,642	23,899	16,723	36.6	42.9
Salem	43,697	35,956	30,801	21.5	16.7
Somerville	77,236	61,643	40,152	25.3	53.5
Springfield	88,926	62,059	44,179	43.3	40.5
Taunton	34,259	31,036	25,448	10.4	22.0
Waltham	27,834	23,481	18,707	18.5	25.5
Worcester	145,986	118,421	84,655	23.3	39.9
Michigan.					
Battle Creek	25,267	18,563	13,197	36.1	40.7
Bay City	45,166	27,628	27,839	63.5	−0.8
Detroit	465,766	285,704	205,876	63.0	38.8
Flint	38,550	13,103	9,803	194.2	33.7
Grand Rapids	112,571	87,565	60,278	28.6	45.3
Jackson	31,433	25,180	20,798	24.8	21.1
Kalamazoo	39,437	24,404	17,853	61.6	36.7
Lansing	31,229	16,485	13,102	89.4	25.8
Saginaw	50,510	42,345	46,322	19.3	−8.6
Minnesota.					
Duluth	78,466	52,969	33,115	48.1	60.0
Minneapolis	301,408	202,718	164,738	48.7	23.1
St. Paul	214,744	163,065	133,156	31.7	22.5
Missouri.					
Joplin	32,073	26,023	9,943	23.2	161.7
Kansas City	248,381	163,752	132,716	51.7	23.4
St. Joseph	77,403	102,979	52,324	−24.8	96.8
St. Louis	687,029	575,238	451,770	19.4	27.3
Springfield	35,201	23,267	21,850	51.3	6.5
Montana.					
Butte	39,165	30,470	10,723	28.5	184.2
Nebraska.					
Lincoln	43,973	40,169	55,154	9.5	−27.2
Omaha	124,096	102,555	140,452	21.0	−27.0
South Omaha	26,259	26,001	8,062	1.0	222.5
New Hampshire.					
Manchester	70,063	56,987	44,126	22.9	29.1
Nashua	26,005	23,898	19,311	8.8	23.8
New Jersey.					
Atlantic City	46,150	27,838	13,055	65.8	113.2
Bayonne	55,545	32,722	19,033	69.7	71.9
Camden	94,538	75,935	58,313	24.5	30.2
East Orange	34,371	21,506	.....	59.8	.....
Elizabeth	73,409	52,130	37,764	40.8	38.0
Hoboken	70,324	59,364	43,648	18.5	36.0
Jersey City	267,779	206,433	163,003	29.7	26.6
Newark	347,469	246,070	181,830	41.2	35.3
Orange	29,630	24,141	18,844	22.7	28.1
Passaic	54,773	27,777	13,028	97.2	113.2
Paterson	125,600	105,171	78,347	19.4	34.2
Perth Amboy	32,121	17,699	9,512	81.5	86.1
Trenton	96,815	73,307	57,458	32.1	27.6
West Hoboken	35,403	23,094	.....	53.3	.....
New York.					
Albany	100,253	94,151	94,923	6.5	−0.8
Amsterdam	31,267	20,929	17,336	49.4	20.7
Auburn	34,668	30,345	25,858	14.2	17.4
Binghamton	48,443	39,647	35,005	22.2	13.3
Buffalo	423,715	352,387	255,664	20.2	37.8
Elmira	37,176	35,672	30,893	4.2	15.5
Jamestown	31,297	22,892	16,038	36.7	42.7
Kingston	25,908	24,535	21,261	5.6	15.4
Mount Vernon	30,919	21,228	10,830	45.7	96.0
New Rochelle	28,867	14,720	9,057	96.1	62.5
New York [2]	4,766,883	3,437,202	2,507,414	38.7	37.1
Manhattan Borough	*2,331,542*	*1,850,093*	*1,441,216*	*26.0*	*28.4*
Bronx Borough	*430,980*	*200,507*	*88,908*	*114.9*	*125.5*
Brooklyn Borough	*1,634,351*	*1,166,582*	*838,547*	*40.1*	*39.1*
Queens Borough	*284,041*	*152,999*	*87,050*	*85.6*	*75.8*
Richmond Borough	*85,969*	*67,021*	*51,693*	*28.3*	*29.7*
New York—Con.					
Newburgh	27,805	24,943	23,087	11.5	8.0
Niagara Falls	30,445	19,457	.....	56.5	.....
Poughkeepsie	27,936	24,029	22,206	16.3	8.2
Rochester	218,149	162,608	133,896	34.2	21.4
Schenectady	72,826	31,682	19,902	129.9	59.2
Syracuse	137,249	108,374	88,143	26.6	23.0
Troy	76,813	60,651	60,956	26.6	−0.5
Utica	74,419	56,383	44,007	32.0	28.1
Watertown	26,730	21,696	14,725	23.2	47.3
Yonkers	79,803	47,931	32,033	66.5	49.6
North Carolina.					
Charlotte	34,014	18,091	11,557	88.0	56.5
Wilmington	25,748	20,976	20,056	22.7	4.6
Ohio.					
Akron	69,067	42,728	27,601	61.6	54.8
Canton	50,217	30,667	26,189	63.7	17.1
Cincinnati	363,591	325,902	296,908	11.6	9.8
Cleveland	560,663	381,768	261,353	46.9	46.1
Columbus	181,511	125,560	88,150	44.6	42.4
Dayton	116,577	85,333	61,220	36.6	39.4
Hamilton	35,279	23,914	17,565	47.5	36.1
Lima	30,508	21,723	15,981	40.4	35.9
Lorain	28,883	16,028	4,863	80.2	229.6
Newark	25,404	18,157	14,270	39.9	27.2
Springfield	46,921	38,253	31,895	22.7	19.9
Toledo	168,497	131,822	81,434	27.8	61.9
Youngstown	79,066	44,885	33,220	76.2	35.1
Zanesville	28,026	23,538	21,009	19.1	12.0
Oklahoma.					
Muskogee	25,278	4,254	.....	494.2	.....
Oklahoma City	64,205	10,037	4,151	539.7	141.8
Oregon.					
Portland	207,214	90,426	46,385	129.2	94.9
Pennsylvania.					
Allentown	51,913	35,416	25,228	46.6	40.4
Altoona	52,127	38,973	30,337	33.8	28.5
Chester	38,537	33,988	20,226	13.4	68.0
Easton	28,523	25,238	14,481	13.0	74.3
Erie	66,525	52,733	40,634	26.2	29.8
Harrisburg	64,186	50,167	39,385	27.9	27.4
Hazleton	25,452	14,230	11,872	78.9	19.9
Johnstown	55,482	35,936	21,805	54.4	64.8
Lancaster	47,227	41,459	32,011	13.9	29.5
McKeesport	42,694	34,227	20,741	24.7	65.0
New Castle	36,280	28,339	11,600	28.0	144.3
Norristown	27,875	22,265	19,791	25.2	12.5
Philadelphia	1,549,008	1,293,697	1,046,964	19.7	23.6
Pittsburgh	533,905	[3] 451,512	[3] 343,904	18.2	31.3
Reading	96,071	78,961	58,661	21.7	34.6
Scranton	129,867	102,026	75,215	27.3	35.6
Shenandoah	25,774	20,321	15,944	26.8	27.5
Wilkes-Barre	67,105	51,721	37,718	29.7	37.1
Williamsport	31,860	28,757	27,132	10.8	6.0
York	44,750	33,708	20,793	32.8	62.1
Rhode Island.					
Newport	27,149	22,441	19,457	21.0	15.3
Pawtucket	51,622	39,231	27,633	31.6	42.0
Providence	224,326	175,597	132,146	27.8	32.9
Warwick town	26,629	21,316	17,761	24.9	20.0
Woonsocket	38,125	28,204	20,830	35.2	35.4
South Carolina.					
Charleston	58,833	55,807	54,955	5.4	1.6
Columbia	26,319	21,108	15,353	24.7	37.5
Tennessee.					
Chattanooga	44,604	30,154	29,100	47.9	3.6
Knoxville	36,346	32,637	22,535	11.4	44.8
Memphis	131,105	102,320	64,495	28.1	58.6
Nashville	110,364	80,865	76,168	36.5	6.2
Texas.					
Austin	29,860	22,258	14,575	34.2	52.7
Dallas	92,104	42,638	38,067	116.0	12.0
El Paso	39,279	15,906	10,338	146.9	53.9
Fort Worth	73,312	26,688	23,076	174.7	15.7
Galveston	36,981	37,789	29,084	−2.1	29.9
Houston	78,800	44,633	27,557	76.6	62.0
San Antonio	96,614	53,321	37,673	81.2	41.5
Waco	26,425	20,686	14,445	27.7	43.2

[1] A minus sign (−) denotes decrease. [2] Population of New York and its boroughs as now constituted. [3] Includes population of Allegheny: 1900, 129,896; 1890, 105,287.

TABLE 8.—POPULATION OF CITIES HAVING, IN 1910, 25,000 INHABITANTS OR MORE, WITH PER CENT OF INCREASE: 1890–1910—Continued.

CITY.	POPULATION.			PER CENT OF INCREASE.[1]	
	1910	1900	1890	1900–1910	1890–1900
Utah.					
Ogden	25,580	16,313	14,889	56.8	9.6
Salt Lake City	92,777	53,531	44,843	73.3	19.4
Virginia.					
Lynchburg	29,494	18,891	19,709	56.1	−4.2
Norfolk	67,452	46,624	34,871	44.7	33.7
Portsmouth	33,190	17,427	13,268	90.5	31.3
Richmond	127,628	85,050	81,388	50.1	4.5
Roanoke	34,874	21,495	16,159	62.2	33.0
Washington.					
Seattle	237,194	80,671	42,837	194.0	88.3
Spokane	104,402	36,848	19,922	183.3	85.0
Tacoma	83,743	37,714	36,006	122.0	4.7
West Virginia.					
Huntington	31,161	11,923	10,108	161.4	18.0
Wheeling	41,641	38,878	34,522	7.1	12.6
Wisconsin.					
Green Bay	25,236	18,684	9,069	35.1	106.0
La Crosse	30,417	28,895	25,090	5.3	15.2
Madison	25,531	19,164	13,426	33.2	42.7
Milwaukee	373,857	285,315	204,468	31.0	39.5
Oshkosh	33,062	28,284	22,836	16.9	23.9
Racine	38,002	29,102	21,014	30.6	38.5
Sheboygan	26,398	22,962	16,359	15.0	40.4
Superior	40,384	31,091	11,983	29.9	159.5

[1] A minus sign (−) denotes decrease.

TABLE 9.—POPULATION OF INCORPORATED PLACES AND NEW ENGLAND TOWNS HAVING, IN 1910, 2,500 INHABITANTS OR MORE: 1910, 1900, AND 1890.

[This table includes all incorporated places having 2,500 inhabitants or more in 1910, so far as they have been returned by the census enumerators separate from the townships, precincts, districts, etc., of which they form a part. It also includes all towns in New England which had a population of 2,500 or more in 1910.]

CITY, TOWN, VILLAGE, OR BOROUGH.	1910	1900	1890
Alabama.			
Alabama City town	4,313	2,276	.....
Anniston city	12,794	9,695	9,998
Attalla town	2,513	1,692	1,254
Bessemer city	10,864	6,358	4,544
Birmingham city	132,685	38,415	26,178
Decatur city	4,228	3,114	2,765
Dothan city	7,016	3,275	247
Eufaula city	4,259	4,532	4,394
Florence city	6,689	6,478	6,012
Gadsden city	10,557	4,282	2,901
Girard city	4,214	3,840	.....
Greenville city	3,377	3,162	2,806
Huntsville town	7,611	8,068	7,995
Jasper town	2,509	1,661	780
Lanett town	3,820	2,909	777
Mobile city	51,521	38,469	31,076
Montgomery city	38,136	30,346	21,883
New Decatur city	6,118	4,437	3,565
Opelika city	4,734	4,245	3,703
Phenix City	4,555	4,163	3,700
Selma city	13,649	8,713	7,622
Sheffield city	4,865	3,333	2,731
Talladega city	5,854	5,056	2,063
Troy city	4,961	4,097	3,449
Tuscaloosa city	8,407	5,094	4,215
Tuscumbia city	3,324	2,348	2,491
Tuskegee town	2,803	2,170	1,803
Union Springs town	4,055	2,634	2,049
Arizona.			
Bisbee city	9,019	.....	.....
Clifton city	4,874	.....	.....
Douglas city	6,437	.....	.....
Globe city	7,083	.....	.....
Nogales town	3,514	1,761	1,194
Phoenix city	11,134	5,544	3,152
Prescott city	5,092	3,559	1,759
Tucson city	13,193	7,531	5,150
Yuma town	2,914	.....	.....
Arkansas.			
Argenta city	11,138	.....	.....
Arkadelphia city	2,745	2,739	2,455
Batesville city	3,399	2,327	2,150
Blytheville town	3,849	302	.....
Camden city	3,995	2,840	2,571
Conway city	2,794	2,003	1,207
El Dorado city	4,202	1,069	455
Eureka Springs city	3,228	3,572	3,706
Fayetteville city	4,471	4,061	2,942
Fordyce city	2,794	1,710	980
Arkansas—Con.			
Fort Smith city	23,975	11,587	11,311
Helena city	8,772	5,550	5,189
Hope city	3,639	1,644	1,937
Hot Springs city	14,434	9,973	8,086
Jonesboro city	7,123	4,508	2,065
Little Rock city	45,941	38,307	25,874
Malvern town	2,778	1,582	1,520
Marianna city	4,810	1,707	1,126
Mena town	3,953	3,423	.....
Newport town	3,557	2,866	1,571
Paragould city	5,248	3,324	1,666
Pine Bluff city	15,102	11,496	9,952
Prescott town	2,705	2,005	1,287
Rogers town	2,820	2,158	1,265
Russellville city	2,936	1,832	1,321
Stuttgart city	2,740	1,258	1,165
Texarkana city [1]	5,655	4,914	3,528
Van Buren city	3,878	2,573	2,291
California.			
Alameda city	23,383	16,464	11,165
Alhambra city	5,021	.....	.....
Anaheim town	2,628	1,456	1,273
Bakersfield city	12,727	4,836	2,626
Berkeley city	40,434	13,214	5,101
Chico city	3,750	2,640	2,894
Coalinga city	4,199	.....	.....
Colton city	3,980	1,285	1,315
Corona city	3,540	1,434	.....
Emeryville town	2,613	1,016	228
Eureka city	11,845	7,327	4,858
Fresno city	24,892	12,470	10,818
Glendale city	2,746	.....	.....
Grass Valley city	4,520	4,719	.....
Hanford city	4,829	2,929	942
Hayward town	2,746	1,965	1,419
Lodi city	2,697	.....	.....
Long Beach city	17,809	2,252	564
Los Angeles city	319,198	102,479	50,395
Marysville city	5,430	3,497	3,991
Merced city	3,102	1,969	2,009
Mill Valley town	2,551	.....	.....
Modesto city	4,034	2,024	2,402
Monrovia city	3,576	1,205	907
Monterey city	4,923	1,748	1,662
Napa city	5,791	4,036	4,395
Nevada City	2,689	3,250	2,524
Oakland city	150,174	66,960	48,682
Ocean Park city	3,119	.....	.....
Ontario city	4,274	722	683
California—Con.			
Orange city	2,920	1,216	866
Oroville city	3,859	.....	.....
Oxnard city	2,555	.....	.....
Palo Alto city	4,486	1,658	.....
Pasadena city	30,291	9,117	4,882
Petaluma city	5,880	3,871	3,692
Pomona city	10,207	5,526	3,634
Porterville city	2,696	.....	.....
Red Bluff city	3,530	2,750	2,608
Redding city	3,572	2,946	1,821
Redlands city	10,449	4,797	1,904
Redondo Beach city	2,935	855	603
Richmond city	6,802	.....	.....
Riverside city	15,212	7,973	4,683
Roseville city	2,608	.....	.....
Sacramento city	44,696	29,282	26,386
Salinas city	3,736	3,304	2,339
San Bernardino city	12,779	6,150	4,012
San Diego city	39,578	17,700	16,159
San Francisco city	416,912	342,782	298,997
San Jose city	28,946	21,500	18,060
San Leandro city	3,471	2,253	.....
San Luis Obispo city	5,157	3,021	2,995
San Mateo city	4,384	1,832	.....
San Rafael city	5,934	3,879	3,290
Santa Ana city	8,429	4,933	3,628
Santa Barbara city	11,659	6,587	5,864
Santa Clara town	4,348	3,650	2,891
Santa Cruz city	11,146	5,659	5,596
Santa Monica city	7,847	3,057	1,580
Santa Rosa city	7,817	6,673	5,220
South Pasadena city	4,649	1,001	623
Stockton city	23,253	17,506	14,424
Tulare city	2,758	2,216	2,697
Vallejo city	11,340	7,965	6,343
Ventura city	2,945	2,470	2,320
Visalia city	4,550	3,085	2,885
Watsonville city	4,446	3,528	2,149
Whittier city	4,550	1,590	585
Woodland city	3,187	2,886	3,069
Colorado.			
Alamosa town	3,013	1,141	973
Boulder city	9,539	6,150	3,330
Canon City	5,162	3,775	2,825
Colorado City	4,333	2,914	1,788
Colorado Springs city	29,078	21,085	11,140

[1] Joint population of Texarkana city, Miller County, Ark., and Texarkana city, Bowie County, Tex.: 1910, 15,445; 1900, 10,170; 1890, 6,380.

TABLE 9.—POPULATION OF INCORPORATED PLACES AND NEW ENGLAND TOWNS HAVING, IN 1910, 2,500 INHABITANTS OR MORE: 1910, 1900, AND 1890—Continued.

[This table includes all incorporated places having 2,500 inhabitants or more in 1910, so far as they have been returned by the census enumerators separate from the townships, precincts, districts, etc., of which they form a part. It also includes all towns in New England which had a population of 2,500 or more in 1910.]

CITY, TOWN, VILLAGE, OR BOROUGH.	1910	1900	1890
Colorado—Con.			
Cripple Creek city	6,206	10,147	.....
Denver city	213,381	133,859	106,713
Durango city	4,686	3,317	2,726
Englewood city	2,983	.....	.....
Florence city	2,712	3,728	.....
Fort Collins city	8,210	3,053	2,011
Fort Morgan city	2,800	634	488
Grand Junction city	7,754	3,503	2,030
Greeley city	8,179	3,023	2,395
La Junta city	4,154	2,513	1,439
Lamar town	2,977	987	566
Leadville city	7,508	12,455	10,384
Longmont city	4,256	2,201	1,543
Loveland city	3,651	1,091	698
Monte Vista town	2,544	556	780
Montrose city	3,254	1,217	1,330
Pueblo city	44,395	28,157	24,558
Rocky Ford city	3,230	2,018	468
Salida city	4,425	3,722	2,586
Sterling city	3,044	998	540
Trinidad city	10,204	5,345	5,523
Victor city	3,162	4,986	.....
Connecticut.			
Ansonia city	15,152	12,681	.....
Berlin town	3,728	3,448	2,600
Bethel town	3,792	3,327	3,401
Bethel borough	3,041	2,561	2,335
Branford town	6,047	5,706	4,460
Branford borough	2,560	2,473	.....
Bridgeport city	102,054	70,996	48,866
Bristol town	13,502	9,643	7,382
Bristol borough	9,527	6,268	.....
Canton town	2,732	2,678	2,500
Danbury town	23,502	19,474	19,473
Danbury city	20,234	16,537	16,552
Danielson borough (see Killingly town).			
Darien town	3,946	3,116	2,276
Derby city	8,991	7,930	.....
East Hartford town	8,138	6,406	4,455
East Windsor town	3,362	3,158	2,890
Enfield town	9,719	6,699	7,199
Essex town	2,745	2,530	2,035
Fairfield town	6,134	4,489	3,868
Farmington town	3,478	3,331	3,179
Glastonbury town	4,796	4,260	3,457
Greenwich town	16,463	12,172	10,131
Greenwich borough	3,886	2,420	.....
Griswold town	4,233	3,490	3,113
Jewett City borough	3,023	2,224	1,934
Groton town	6,495	5,962	5,539
Guilford town	3,001	2,785	2,780
Hamden town	5,850	4,626	3,882
Hartford city	98,915	79,850	53,230
Huntington town	6,545	5,572	4,006
Shelton borough	4,807	2,837	1,952
Jewett City borough (see Griswold town).			
Killingly town	6,564	6,835	7,027
Danielson borough	2,934	2,823	.....
Litchfield town	3,005	3,214	3,304
Manchester town	13,641	10,601	8,222
Meriden town	32,066	28,695	25,423
Meriden city	27,265	24,296	21,652
Middletown town	20,749	17,486	15,205
Middletown city	11,851	9,589	9,013
Milford town	4,366	3,783	3,811
Montville town	2,804	2,395	2,344
Naugatuck borough	12,722	10,541	.....
New Britain city	43,916	25,998	16,519
New Canaan town	3,667	2,968	2,701
New Haven city	133,605	108,027	81,298
New London city	19,659	17,548	13,757
New Milford town	5,010	4,804	3,917
Newtown town	3,012	3,276	3,539
Norwalk town	24,211	19,932	17,747
Norwalk city	6,954	6,125	.....
South Norwalk city	8,968	6,591	.....
Norwich town	28,219	24,637	23,048
Norwich city	20,367	17,251	16,156
Connecticut—Con.			
Orange town	11,272	6,995	4,537
West Haven borough	8,543	5,247	.....
Plainfield town	6,719	4,821	4,582
Plainville town	2,882	2,189	1,993
Plymouth town	5,021	2,828	2,147
Portland town	3,425	3,856	4,687
Putnam town	7,280	7,348	6,512
Putnam city	6,637	6,667	.....
Ridgefield town	3,118	2,626	2,235
Rockville city (see Vernon town).			
Salisbury town	3,522	3,489	3,420
Seymour town	4,786	3,541	3,300
Shelton borough (see Huntington town).			
Simsbury town	2,537	2,094	1,874
Southington town	6,516	5,890	5,501
Southington borough	3,714	3,411	.....
South Norwalk city (see Norwalk town).			
Sprague town	2,551	1,339	1,106
Stafford town	5,233	4,297	4,535
Stafford Springs borough	3,059	2,460	2,353
Stamford town	28,836	18,839	15,700
Stamford city	25,138	15,997	.....
Stonington town	9,154	8,540	7,184
Stratford town	5,712	3,657	2,608
Suffield town	3,841	3,521	3,169
Thomaston town	3,533	3,300	3,278
Thompson town	4,804	6,442	5,580
Torrington town	16,840	12,453	6,048
Torrington borough	15,483	8,360	4,283
Vernon town	9,087	8,483	8,808
Rockville city	7,977	7,287	7,772
Wallingford town	11,155	9,001	6,584
Wallingford borough	8,690	6,737	4,230
Waterbury city	73,141	45,859	28,646
Waterford town	3,097	2,904	2,661
Watertown town	3,850	3,100	2,323
West Hartford town	4,808	3,186	1,930
West Haven borough (see Orange town).			
Westport town	4,259	4,017	3,715
Wethersfield town	3,148	2,637	2,271
Willimantic city (see Windham town).			
Winchester town	8,679	7,763	6,183
Winsted borough	7,754	6,804	4,846
Windham town	12,604	10,137	10,032
Willimantic city	11,230	8,937	8,648
Windsor town	4,178	3,614	2,954
Windsor Locks town	3,715	3,062	2,758
Winsted borough (see Winchester town).			
Delaware.			
Dover town	3,720	3,329	3,061
Milford town	2,603	2,500	2,565
New Castle city	3,351	3,380	4,010
Wilmington city	87,411	76,508	61,431
District of Columbia.			
Washington city [1]	331,069	278,718	230,392
Florida.			
Apalachicola city	3,065	3,077	2,727
Bartow town	2,662	1,983	1,386
Daytona city	3,082	1,690	771
De Land city	2,812	1,449	1,113
Fernandina city	3,482	3,245	2,803
Gainesville city	6,183	3,633	2,790
Jacksonville city	57,699	28,429	17,201
Key West city	19,945	17,114	18,080
Lake City	5,032	4,013	2,020
Lakeland town	3,719	1,180	552
Live Oak city	3,450	1,659	687
Miami city	5,471	1,681	.....
Ocala city	4,370	3,380	2,904
Orlando city	3,894	2,481	2,856
Palatka city	3,779	3,301	3,039
Florida—Con.			
Pensacola city	22,982	17,747	11,750
Quincy city	3,204	847	681
St. Augustine city	5,494	4,272	4,742
St. Petersburg town	4,127	1,575	273
Sanford city	3,570	1,450	2,016
Tallahassee city	5,018	2,981	2,934
Tampa city	37,782	15,839	5,532
West Tampa city	8,258	2,355	.....
Georgia.			
Albany city	8,190	4,606	4,008
Americus city	8,063	7,674	6,398
Athens city	14,913	10,245	8,639
Atlanta city	154,839	89,872	65,533
Augusta city	41,040	39,441	33,300
Bainbridge city	4,217	2,641	1,668
Barnesville city	3,068	3,036	1,839
Brunswick city	10,182	9,081	8,459
Carrollton town	3,297	1,998	1,451
Cartersville city	4,067	3,135	3,171
Cedartown town	3,551	2,823	1,625
Columbus city	20,554	17,614	17,303
Cordele city	5,883	3,473	1,578
Covington city	2,697	2,062	1,823
Cuthbert town	3,210	2,641	2,328
Dalton city	5,324	4,315	3,046
Dawson city	3,827	2,926	2,284
Douglas city	3,550	617	.....
Dublin city	5,795	2,987	862
East Point town	3,682	1,315	738
Elberton city	6,483	3,834	1,572
Fitzgerald city	5,795	1,817	.....
Fort Valley town	2,697	2,022	1,752
Gainesville city	5,925	4,382	3,202
Griffin city	7,478	6,857	4,503
Hawkinsville city	3,420	2,103	1,755
La Grange city	5,587	4,274	3,090
Macon city	40,665	23,272	22,746
Marietta city	5,949	4,446	3,384
Milledgeville city	4,385	4,219	3,322
Monroe city	3,029	1,846	983
Moultrie town	3,349	2,221	.....
Newnan city	5,548	3,654	2,859
Quitman city	3,915	2,281	1,868
Rome city	12,099	7,291	6,957
Sandersville city	2,641	2,023	1,760
Savannah city	65,064	54,244	43,189
Statesboro city	2,529	1,197	425
Summerville town	4,361	3,245	.....
Thomasville town	6,727	5,322	5,514
Toccoa town	3,120	2,176	1,120
Valdosta city	7,656	5,613	2,854
Washington city	3,065	3,300	2,631
Waycross city	14,485	5,919	3,364
Waynesboro town	2,729	2,030	1,711
Idaho.			
Boise city	17,358	5,957	2,311
Caldwell city	3,543	997	779
Coeur d'Alene city	7,291	508	491
Idaho Falls city	4,827	1,262	.....
Lewiston city	6,043	2,425	849
Moscow city	3,670	2,484	.....
Nampa city	4,205	799	347
Pocatello city	9,110	4,046	.....
Sandpoint city	2,993	.....	.....
Twin Falls city	5,258	.....	.....
Wallace city	3,000	2,265	878
Weiser city	2,600	1,364	901
Illinois.			
Alton city	17,528	14,210	10,294
Anna city	2,809	2,618	2,295
Aurora city	29,807	24,147	19,688
Averyville village	2,668	1,573	.....
Batavia city	4,436	3,871	3,543
Beardstown city	6,107	4,827	4,226
Belleville city	21,122	17,484	15,361
Belvidere city	7,253	6,937	3,867
Benton city	2,675	1,341	939
Berwyn city	5,841	.....	.....

[1] Coextensive with District of Columbia.

TABLE 9.—POPULATION OF INCORPORATED PLACES AND NEW ENGLAND TOWNS HAVING, IN 1910, 2,500 INHABITANTS OR MORE: 1910, 1900, AND 1890—Continued.

[This table includes all incorporated places having 2,500 inhabitants or more in 1910, so far as they have been returned by the census enumerators separate from the townships, precincts, districts, etc., of which they form a part. It also includes all towns in New England which had a population of 2,500 or more in 1910.]

CITY, TOWN, VILLAGE, OR BOROUGH.	1910	1900	1890
Illinois—Con.			
Bloomington city	25,768	23,286	20,484
Blue Island village	8,043	6,114	3,329
Bridgeport city	2,703	487	474
Bushnell city	2,619	2,490	2,314
Cairo city	14,548	12,566	10,324
Canton city	10,453	6,564	5,604
Carbondale city	5,411	3,318	2,382
Carlinville city	3,616	3,502	3,293
Carmi city	2,833	2,939	2,785
Carterville city	2,971	1,749	969
Centralia city	9,680	6,721	4,763
Champaign city	12,421	9,098	5,839
Charleston city	5,884	5,488	4,135
Chester city	2,747	2,832	2,708
Chicago city	2,185,283	1,698,575	1,099,850
Chicago Heights city	14,525	5,100	.....
Cicero town	14,557	16,310	10,204
Clinton city	5,165	4,452	2,598
Coal City	2,667	2,607	1,672
Collinsville city	7,478	4,021	3,498
Danville city	27,871	16,354	11,491
Decatur city	31,140	20,754	16,841
Dekalb city	8,102	5,904	2,579
Dixon city	7,216	7,917	5,161
Downers Grove village	2,601	2,103	960
Duquoin city	5,454	4,353	4,052
East Moline city	2,665	.....	.....
East St. Louis city	58,547	29,655	15,169
Edwardsville city	5,014	4,157	3,561
Effingham city	3,898	3,774	3,260
Eldorado city	3,366	1,445	.....
Elgin city	25,976	22,433	17,823
Evanston city	24,978	19,259	.....
Fairbury city	2,505	2,187	2,324
Flora city	2,704	2,311	1,695
Forest Park village	6,594	4,085	.....
Freeport city	17,567	13,258	10,189
Galena city	4,835	5,005	5,635
Galesburg city	22,089	18,607	15,264
Geneseo city	3,199	3,356	3,182
Granite city	9,903	3,122	.....
Greenville city	3,178	2,504	1,868
Harrisburg city	5,309	2,202	1,723
Harvard city	3,008	2,602	1,967
Harvey city	7,227	5,395	.....
Havana city	3,525	3,268	2,525
Herrin city	6,861	1,559	.....
Highland city	2,675	1,970	1,857
Highland Park city	4,209	2,806	2,163
Hillsboro city	3,424	1,937	.....
Hoopeston city	4,698	3,823	1,911
Jacksonville city	15,326	15,078	12,935
Jerseyville city	4,113	3,517	3,207
Johnston city	3,248	787	.....
Joliet city	34,670	29,353	23,264
Kankakee city	13,986	13,595	9,025
Kewanee city	9,307	8,382	4,569
La Grange village	5,282	3,969	2,314
La Salle city	11,537	10,446	9,855
Lake Forest city	3,349	2,215	1,203
Lawrenceville city	3,235	1,300	865
Lincoln city	10,892	8,962	6,725
Litchfield city	5,971	5,918	5,811
Lockport city	2,555	2,659	2,449
Macomb city	5,774	5,375	4,052
Madison village	5,046	1,979	.....
Marion city	7,093	2,510	1,338
Marseilles city	3,291	2,559	2,210
Marshall city	2,569	2,077	1,900
Mattoon city	11,456	9,622	6,833
Maywood village	8,033	4,532	.....
Melrose Park village	4,806	2,592	.....
Mendota city	3,806	3,736	3,542
Metropolis city	4,655	4,069	3,573
Moline city	24,199	17,248	12,000
Illinois—Con.			
Monmouth city	9,128	7,460	5,936
Morgan Park village	3,694	2,329	1,027
Morris city	4,563	4,273	3,653
Mound City	2,837	2,705	.....
Mount Carmel city	6,934	4,311	3,376
Mount Olive village	3,501	2,935	1,986
Mount Vernon city	8,007	5,216	3,233
Murphysboro city	7,485	6,463	3,880
Naperville city	3,449	2,629	2,216
Normal town	4,024	3,795	3,459
North Chicago city	3,306	1,150	.....
Oak Park village	19,444	.....	.....
Olney city	5,011	4,260	3,831
Ottawa city	9,535	10,588	9,985
Paua city	6,055	5,530	5,077
Paris city	7,664	6,105	4,996
Paxton city	2,912	3,036	2,187
Pekin city	9,897	8,420	6,347
Peoria city	66,950	56,100	41,024
Peru city	7,984	6,863	5,550
Petersburg city	2,587	2,807	2,342
Pinckneyville city	2,722	2,357	1,298
Pontiac city	6,090	4,266	2,784
Portland city	3,194	.....	.....
Princeton city	4,131	4,023	3,396
Quincy city	36,587	36,252	31,494
Robinson city	3,863	1,683	1,387
Rochelle city	2,732	2,073	1,789
Rock Falls city	2,657	2,176	1,900
Rock Island city	24,335	19,493	13,634
Rockford city	45,401	31,051	23,584
St. Charles city	4,046	2,675	1,690
Salem city	2,669	1,642	1,493
Sandwich city	2,557	2,520	2,516
Savanna city	3,691	3,325	3,097
Shelbyville city	3,590	3,546	3,162
Sparta city	3,081	2,941	1,979
Spring Valley city	7,035	6,214	3,837
Springfield city	51,678	34,159	24,963
Staunton city	5,048	2,786	2,209
Sterling city	7,467	6,309	5,824
Streator city	14,253	14,079	11,414
Sullivan city	2,621	2,399	1,468
Sycamore city	3,926	3,653	2,987
Taylorville city	5,446	4,248	2,829
Upper Alton city	2,918	2,373	1,803
Urbana city	8,245	5,728	3,511
Vandalia city	2,974	2,665	2,144
Venice city	3,718	2,450	932
Virden city	4,000	2,280	1,610
Waukegan city	16,069	9,426	4,915
West Hammond village	4,948	2,935	.....
Westville village	2,607	1,605	.....
Wheaton city	3,423	2,345	1,622
White Hall city	2,854	2,030	1,961
Wilmette village	4,943	2,300	1,458
Winnetka village	3,168	1,833	1,079
Woodstock city	4,331	2,502	1,683
Zion City	4,789	.....	.....
Indiana.			
Alexandria city	5,096	7,221	715
Anderson city	22,476	20,178	10,741
Angola city	2,610	2,141	1,840
Attica city	3,335	3,005	2,320
Auburn city	3,919	3,396	2,415
Aurora city	4,410	3,645	3,929
Bedford city	8,716	6,115	3,351
Bicknell town	2,794	.....	.....
Bloomington city	8,838	6,460	4,018
Bluffton city	4,987	4,479	3,589
Boonville city	3,934	2,849	1,881
Brazil city	9,340	7,786	5,905
Clarksville town	2,743	2,370	1,692
Clinton city	6,229	2,918	1,365
Columbia City	3,448	2,975	3,027
Indiana—Con.			
Columbus city	8,813	8,130	6,719
Connersville city	7,738	6,836	4,548
Crawfordsville city	9,371	6,649	6,089
Crown Point town	2,526	2,336	1,907
Decatur city	4,471	4,142	3,142
Dunkirk city	3,031	3,187	1,024
East Chicago city	19,098	3,411	1,255
Elkhart city	19,282	15,184	11,360
Elwood city	11,028	12,950	2,284
Evansville city	69,647	59,007	50,756
Fairmount town	2,506	3,205	1,462
Fort Wayne city	63,933	45,115	35,393
Frankfort city	8,634	7,100	5,919
Franklin city	4,502	4,005	3,781
Garrett city	4,149	3,910	2,767
Gary city	16,802	.....	.....
Gas City	3,224	3,622	145
Goshen city	8,514	7,810	6,033
Greencastle city	3,790	3,661	4,390
Greenfield city	4,448	4,489	3,100
Greensburg city	5,420	5,034	3,596
Hammond city	20,925	12,376	5,428
Hartford City	6,187	5,912	2,287
Huntington city	10,272	9,491	7,328
Indianapolis city	233,650	169,164	105,436
Jasonville town	3,295	.....	.....
Jeffersonville city	10,412	10,774	10,666
Kendallville city	4,981	3,354	2,960
Kokomo city	17,010	10,609	8,261
Lafayette city	20,081	18,116	16,243
Laporte City	10,525	7,113	7,126
Lawrenceburg city	3,930	4,326	4,284
Lebanon city	5,474	4,465	3,682
Linton city	5,906	3,071	958
Logansport city	19,050	16,204	13,328
Madison city	6,934	7,835	8,936
Marion city	19,359	17,337	8,769
Martinsville city	4,529	4,038	2,680
Michigan City	19,027	14,850	10,776
Mishawaka city	11,886	5,560	3,371
Mitchell city	3,438	1,772	1,583
Montpelier city	2,786	3,405	808
Mount Vernon city	5,563	5,132	4,705
Muncie city	24,005	20,942	11,345
New Albany city	20,629	20,628	21,059
New Castle city	9,446	3,406	2,697
Noblesville city	5,073	4,792	3,054
North Vernon city	2,915	2,823	2,012
Peru city	10,910	8,463	7,028
Plymouth city	3,838	3,656	2,723
Portland city	5,130	4,798	3,725
Princeton city	6,448	6,041	3,076
Richmond city	22,324	18,226	16,608
Rochester city	3,364	3,421	2,467
Rockport city	2,736	2,882	2,314
Rushville city	4,925	4,541	3,475
Seymour city	6,305	6,445	5,337
Shelbyville city	9,500	7,169	5,451
South Bend city	53,684	35,999	21,819
Sullivan city	4,115	3,118	2,222
Tell City	3,369	2,680	2,094
Terre Haute city	58,157	36,673	30,217
Tipton city	4,075	3,764	2,697
Union City [1]	3,209	2,716	2,681
Valparaiso city	6,987	6,280	5,090
Vincennes city	14,895	10,249	8,853
Wabash city	8,687	8,618	5,105
Warsaw city	4,430	3,987	3,574
Washington city	7,854	8,551	6,064
West Lafayette town	3,867	2,302	1,242
West Terre Haute town	3,083	651	.....
Whiting city	6,587	3,983	1,408
Winchester city	4,266	3,705	3,014
Iowa.			
Albia city	4,969	2,889	2,359
Algona city	2,908	2,911	2,068
Ames city	4,223	2,422	1,276
Anamosa city	2,983	2,891	2,078
Atlantic city	4,560	5,046	4,351

[1] Joint population of Union City, Randolph County, Ind., and Union City village, Darke County, Ohio: 1910, 4,804; 1900, 3,998; 1890, 3,974.

TABLE 9.—POPULATION OF INCORPORATED PLACES AND NEW ENGLAND TOWNS HAVING, IN 1910, 2,500 INHABITANTS OR MORE: 1910, 1900, AND 1890—Continued.

[This table includes all incorporated places having 2,500 inhabitants or more in 1910, so far as they have been returned by the census enumerators separate from the townships, precincts, districts, etc., of which they form a part. It also includes all towns in New England which had a population of 2,500 or more in 1910.]

CITY, TOWN, VILLAGE, OR BOROUGH.	1910	1900	1890
Iowa—Con.			
Belle Plaine city	3,121	3,283	2,623
Boone city	10,347	8,880	6,520
Burlington city	24,324	23,201	22,565
Carroll city	3,546	2,882	2,448
Cedar Falls city	5,012	5,319	3,459
Cedar Rapids city	32,811	25,656	18,020
Centerville city	6,936	5,256	3,668
Chariton city	3,794	3,989	3,122
Charles City	5,892	4,227	2,802
Cherokee city	4,884	3,865	3,441
Clarinda city	3,832	3,276	3,262
Clinton city	25,577	22,698	13,619
Colfax city	2,524	2,053	957
Council Bluffs city	29,292	25,802	21,474
Cresco city	2,658	2,806	2,018
Creston city	6,924	7,752	7,200
Davenport city	43,028	35,254	26,872
Decorah city	3,592	3,246	2,801
Denison city	3,133	2,771	1,782
Des Moines city	86,368	62,139	50,093
Dubuque city	38,494	36,297	30,311
Eagle Grove city	3,387	3,557	1,881
Estherville city	3,404	3,237	1,475
Fairfield city	4,970	4,689	3,391
Fort Dodge city	15,543	12,162	4,871
Fort Madison city	8,900	9,278	7,901
Glenwood city	4,052	3,040	1,890
Grinnell city	5,636	3,860	3,332
Hampton city	2,617	2,727	2,067
Harlan city	2,570	2,422	1,765
Independence city	3,517	3,656	3,163
Indianola city	3,283	3,261	2,254
Iowa City	10,091	7,987	7,016
Iowa Falls city	2,797	2,840	1,796
Keokuk city	14,008	14,641	14,101
Knoxville city	3,190	3,131	2,632
Le Mars city	4,157	4,146	4,036
Manchester city	2,758	2,887	2,344
Maquoketa city	3,570	3,777	3,077
Marion city	4,400	4,102	3,094
Marshalltown city	13,374	11,544	8,914
Mason City	11,230	6,746	4,007
Missouri Valley city	3,187	4,010	2,797
Mount Pleasant city	3,874	4,109	3,997
Muscatine city	16,178	14,073	11,454
Mystic town	2,663	1,758	875
Newton city	4,616	3,682	2,564
Oelwein city	6,028	5,142	830
Oskaloosa city	9,466	9,212	6,558
Ottumwa city	22,012	18,197	14,001
Pella city	3,021	2,623	2,408
Perry city	4,630	3,986	2,880
Red Oak city	4,830	4,355	3,321
Sheldon city	2,941	2,282	1,478
Shenandoah city	4,976	3,573	2,440
Sioux City	47,828	33,111	37,806
Spencer city	3,005	3,095	1,813
Valley Junction city	2,573	1,700	.....
Vinton city	3,336	3,499	2,865
Washington city	4,380	4,255	3,235
Waterloo city	26,693	12,580	6,674
Waverly city	3,205	3,177	2,346
Webster City	5,208	4,613	2,829
Winterset city	2,818	3,039	2,281
Kansas.			
Abilene city	4,118	3,507	3,547
Anthony city	2,609	1,179	1,806
Arkansas City	7,508	6,140	8,347
Atchison city	16,429	15,722	13,963
Beloit city	3,082	2,359	2,455
Caney city	3,597	887	542
Chanute city	9,272	4,208	2,826
Cherryvale city	4,304	3,472	2,104
Clay Center city	3,438	3,009	2,802
Coffeyville city	12,687	4,953	2,282
Columbus city	3,064	2,310	2,160
Concordia city	4,415	3,401	3,184
Council Grove city	2,545	2,265	2,211
Dodge city	3,214	1,942	1,763
Eldorado city	3,129	3,466	3,339
Emporia city	9,058	8,223	7,551
Fort Scott city	10,463	10,322	11,946
Fredonia city	3,040	1,650	1,515
Frontenac city	3,396	1,805	600
Galena city	6,096	10,155	2,496
Kansas—Con.			
Garden city	3,171	1,590	1,490
Great Bend city	4,622	2,470	2,450
Herington city	3,273	1,607	1,353
Hiawatha city	2,974	2,829	2,486
Holton city	2,842	3,082	2,727
Horton city	3,600	3,398	3,316
Humboldt city	2,548	1,402	1,361
Hutchinson city	16,364	9,379	8,682
Independence city	10,480	4,851	3,127
Iola city	9,032	5,791	1,706
Junction city	5,598	4,695	4,502
Kansas City	82,331	51,418	38,316
Kingman city	2,570	1,785	2,390
Larned city	2,911	1,583	1,861
Lawrence city	12,374	10,862	9,997
Leavenworth city	19,363	20,735	19,768
McPherson city	3,546	2,996	3,172
Manhattan city	5,722	3,438	3,004
Neodesha city	2,872	1,772	1,528
Newton city	7,862	6,208	5,605
Olathe city	3,272	3,451	3,294
Osawatomie city	4,046	4,191	2,662
Ottawa city	7,650	6,934	6,248
Paola city	3,207	3,144	2,943
Parsons city	12,463	7,682	6,736
Pittsburg city	14,755	10,112	6,697
Pratt city	3,302	1,213	1,418
Rosedale city	5,960	3,270	2,276
Salina city	9,688	6,074	6,149
Topeka city	43,684	33,608	31,007
Wellington city	7,034	4,245	4,391
Wichita city	52,450	24,671	23,853
Winfield city	6,700	5,554	5,184
Kentucky.			
Ashland city	8,688	6,800	4,195
Bellevue city	6,683	6,332	3,163
Bowling Green city	9,173	8,226	7,803
Catlettsburg city	3,520	3,081	1,374
Central City town	2,545	1,348	1,144
Corbin town	2,589	1,544	.....
Covington city	53,270	42,938	37,371
Cynthiana city	3,603	3,257	3,016
Danville city	5,420	4,285	3,766
Dayton city	6,979	6,104	4,264
Earlington city	3,931	3,012	1,748
Frankfort city	10,465	9,487	7,892
Franklin city	3,063	2,166	2,324
Fulton town	2,575	2,860	1,818
Georgetown town	4,533	3,823	.....
Harrodsburg city	3,147	2,876	3,230
Henderson city	11,452	10,272	8,835
Hickman town	2,736	1,589	1,652
Hopkinsville city	9,419	7,280	5,833
Lebanon city	3,077	3,043	2,816
Lexington city	35,099	26,369	21,567
Louisville city	223,928	204,731	161,129
Ludlow town	4,163	3,334	2,469
Madisonville city	4,966	3,628	2,212
Mayfield city	5,916	4,081	2,909
Maysville city	6,141	6,423	5,358
Middlesboro city	7,305	4,162	3,271
Morganfield city	2,725	2,046	1,094
Mount Sterling city	3,932	3,561	3,629
Newport city	30,309	28,301	24,918
Nicholasville city	2,935	2,393	2,157
Owensboro city	16,011	13,189	9,837
Paducah city	22,760	19,446	12,797
Paris city	5,859	4,603	4,218
Princeton town	3,015	2,556	1,857
Richmond city	5,340	4,653	5,073
Russellville city	3,111	2,591	2,253
Shelbyville city	3,412	3,016	2,679
Somerset city	4,491	3,384	2,625
Winchester city	7,156	5,964	4,519
Louisiana.			
Abbeville town	2,907	1,536	637
Alexandria city	11,213	5,648	2,861
Baton Rouge city	14,897	11,269	10,478
Covington town	2,601	1,205	976
Crowley city	5,099	4,214	420
Donaldsonville town	4,090	4,105	3,121
Franklin town	3,857	2,692	2,127
Hammond town	2,942	1,511	692
Houma town	5,024	3,212	1,280
Jennings town	3,925	1,539	412
Louisiana—Con.			
Kentwood town	3,609	1,313	.....
Lafayette town	6,392	3,314	2,106
Lake Charles city	11,449	6,680	3,442
Minden town	3,002	1,561	1,298
Monroe city	10,209	5,428	3,256
Morgan City	5,477	2,332	2,291
Natchitoches town	2,532	2,388	1,820
New Iberia city	7,499	6,815	3,447
New Orleans city	339,075	287,104	242,039
Opelousas town	4,623	2,951	1,572
Patterson town	2,998	.....	.....
Plaquemine town	4,955	3,590	3,222
Ruston town	3,377	1,324	767
Shreveport city	28,015	16,013	11,979
Thibodaux town	3,824	3,253	2,078
Winnfield town	2,925	.....	.....
Maine.			
Auburn city	15,064	12,951	11,250
Augusta city	13,211	11,683	10,527
Bangor city	24,803	21,850	19,103
Bath city	9,396	10,477	8,723
Belfast city	4,618	4,615	5,294
Biddeford city	17,079	16,145	14,443
Brewer city	5,667	4,835	4,193
Bridgton town	2,660	2,868	2,605
Brunswick town	6,621	6,806	6,012
Brunswick village	5,341	5,210	.....
Calais city	6,116	7,655	7,290
Camden town	3,015	2,825	4,621
Caribou town	5,377	4,758	4,087
Chelsea town	3,216	3,092	2,356
Dexter town	3,530	2,941	2,732
East Livermore town	2,641	2,129	1,506
Eastport city	4,961	5,311	4,908
Eden town	4,441	4,379	1,946
Ellsworth city	3,549	4,297	4,804
Fairfield town	4,435	3,878	3,510
Fairfield village	2,801	2,238	2,130
Farmington town	3,210	3,288	3,207
Fort Fairfield town	4,381	4,181	3,526
Fort Kent town	3,710	2,528	1,826
Gardiner city	5,311	5,501	5,491
Gorham town	2,822	2,540	2,888
Hallowell city	2,864	2,714	3,181
Houlton town	5,845	4,686	4,015
Jay town	2,987	2,758	1,541
Kennebunk town	3,099	3,228	3,172
Kittery town	3,533	2,872	2,864
Lewiston city	26,247	23,761	21,701
Lisbon town	4,116	3,603	3,120
Lubec town	3,363	3,005	2,069
Madison town	3,379	2,764	1,815
Millinocket town	3,368	.....	.....
Milo town	2,556	1,150	1,029
Norway town	3,002	2,902	2,665
Old Town city	6,317	5,763	5,312
Orono town	3,555	3,257	2,790
Paris town	3,436	3,225	3,156
Pittsfield town	2,891	2,891	2,503
Portland city	58,571	50,145	36,425
Presque Isle town	5,179	3,804	3,046
Presque Isle village	2,938	1,256	1,262
Rockland city	8,174	8,150	8,174
Rumford town	6,777	3,770	898
Rumford Falls village	5,427	2,595	.....
Saco city	6,583	6,122	6,075
Sanford town	9,049	6,078	4,201
Skowhegan town	5,341	5,180	5,068
South Berwick town	2,935	3,188	3,434
South Portland city	7,471	6,287	.....
Van Buren town	3,065	1,878	1,168
Waldoboro town	2,656	3,145	3,505
Waterville city	11,458	9,477	7,107
Westbrook city	8,281	7,283	6,632
Winslow town	2,709	2,277	1,814
York town	2,802	2,668	2,444
Maryland.			
Annapolis city	8,609	8,525	7,604
Baltimore city	558,485	508,957	434,439
Brunswick town	3,721	2,471	.....
Cambridge town	6,407	5,747	4,192
Chestertown town	2,735	3,008	2,632

TABLE 9.—POPULATION OF INCORPORATED PLACES AND NEW ENGLAND TOWNS HAVING, IN 1910, 2,500 INHABITANTS OR MORE: 1910, 1900, AND 1890—Continued.

[This table includes all incorporated places having 2,500 inhabitants or more in 1910. so far as they have been returned by the census enumerators separate from the townships, precincts, districts, etc., of which they form a part. It also includes all towns in New England which had a population of 2,500 or more in 1910.]

CITY, TOWN, VILLAGE, OR BOROUGH.	1910	1900	1890
Maryland—Con.			
Crisfield town	3,468	3,165	1,565
Cumberland city	21,839	17,128	12,729
Easton town	3,083	3,074	2,939
Frederick city	10,411	9,296	8,193
Frostburg town	6,028	5,274	3,804
Hagerstown city	16,507	13,591	10,118
Havre de Grace city	4,212	3,423	3,244
Salisbury town	6,690	4,277	2,905
Westernport town	2,702	1,998	1,526
Westminster city	3,295	3,199	2,903
Massachusetts.			
Abington town	5,455	4,489	4,260
Adams town	13,026	11,134	9,213
Agawam town	3,501	2,536	2,352
Amesbury town	9,894	9,473	9,798
Amherst town	5,112	5,028	4,512
Andover town	7,301	6,813	6,142
Arlington town	11,187	8,603	5,629
Athol town	8,536	7,061	6,319
Attleborough town	16,215	11,335	7,577
Ayer town	2,797	2,446	2,148
Barnstable town	4,676	4,364	4,023
Barre town	2,957	2,059	2,239
Belmont town	5,542	3,929	2,098
Beverly city	18,650	13,884	10,821
Billerica town	2,789	2,775	2,380
Blackstone town	5,648	5,721	6,138
Boston city	670.585	560,892	448,477
Braintree town	8,066	5,981	4,848
Bridgewater town	7,688	5,806	4,249
Brockton city	56,878	40,063	27,294
Brookline town	27,792	19,935	12,103
Cambridge city	104,839	91,886	70,028
Canton town	4,797	4,584	4,538
Chelmsford town	5,010	3,984	2,695
Chelsea city	32,452	34,072	27,909
Chicopee city	25,401	19,167	14,050
Clinton town	13,075	13,667	10,424
Cohasset town	2,585	2,759	2,448
Concord town	6,421	5,652	4,427
Dalton town	3,568	3,014	2,885
Danvers town	9,407	8,542	7,454
Dartmouth town	4,378	3,669	3,122
Dedham town	9,284	7,457	7,123
Dracut town	3,461	3,253	1,996
Dudley town	4,267	3,553	2,944
East Bridgewater town	3,363	3,025	2,911
Easthampton town	8,524	5,603	4,395
Easton town	5,139	4,837	4,493
Everett city	33,484	24,336	11,068
Fairhaven town	5,122	3,567	2,919
Fall River city	119,295	104,863	74,398
Falmouth town	3,144	3,500	2,567
Fitchburg city	37,826	31,531	22,037
Foxborough town	3,863	3,266	2,933
Framingham town	12,948	11,302	9,239
Franklin town	5,641	5,017	4,831
Gardner town	14,699	10,813	8,424
Gloucester city	24,398	26,121	24,651
Grafton town	5,705	4,869	5,002
Great Barrington town	5,926	5,854	4,612
Greenfield town	10,427	7,927	5,252
Hardwick town	3,524	3,203	2,922
Haverhill city	44,115	37,175	27,412
Hingham town	4,965	5,059	4,564
Holbrook town	2,816	2,229	2,474
Holliston town	2,711	2,598	2,619
Holyoke city	57,730	45,712	35,637
Hudson town	6,743	5,454	4,670
Hyde Park town	15,507	13,244	10,193
Ipswich town	5,777	4,658	4,439
Lawrence city	85,892	62,559	44,654
Lee town	4,106	3,596	3,785
Leicester town	3,237	3,416	3,120
Lenox town	3,060	2,942	2,889
Leominster town	17,580	12,392	7,269
Lexington town	4,918	3,831	3,197
Lowell city	106,294	94,969	77,696
Ludlow town	4,948	3,536	1,939
Lynn city	89,336	68,513	55,727
Malden city	44,404	33,664	23,031
Massachusetts—Con.			
Manchester town	2,673	2,522	1,789
Mansfield town	5,183	4,006	3,432
Marblehead town	7,338	7,582	8,202
Marlborough city	14,579	13,609	13,805
Maynard town	6,390	3,142	2,700
Medfield town	3,466	2,926	1,493
Medford city	23,150	18,244	11,079
Medway town	2,696	2,761	2,985
Melrose city	15,715	12,962	8,519
Methuen town	11,448	7,512	4,814
Middleborough town	8,214	6,885	6,065
Milford town	13,055	11,376	8,780
Millbury town	4,740	4,460	4,428
Milton town	7,924	6,578	4,278
Monson town	4,758	3,402	3,650
Montague town	6,866	6,150	6,296
Nantucket town	2,962	3,006	3,268
Natick town	9,866	9,488	9,118
Needham town	5,026	4,016	3,035
New Bedford city	96,652	62,442	40,733
Newburyport city	14,949	14,478	13,947
Newton city	39,806	33,587	24,379
North Adams city	22,019	24,200	16,074
North Andover town	5,529	4,243	3,742
North Attleborough town	9,562	7,253	6,727
North Brookfield town	3,075	4,587	3,871
Northampton city	19,431	18,643	14,990
Northbridge town	8,807	7,036	4,603
Norton town	2,544	1,826	1,785
Norwood town	8,014	5,480	3,733
Orange town	5,282	5,520	4,568
Oxford town	3,361	2,677	2,616
Palmer town	8,610	7,801	6,520
Peabody town	15,721	11,523	10,158
Pepperell town	2,953	3,701	3,127
Pittsfield city	32,121	21,766	17,281
Plymouth town	12,141	9,592	7,314
Provincetown town	4,369	4,247	4,642
Quincy city	32,642	23,899	16,723
Randolph town	4,301	3,993	3,946
Reading town	5,818	4,969	4,088
Revere town	18,219	10,395	5,668
Rockland town	6,928	5,327	5,213
Rockport town	4,211	4,592	4,087
Salem city	43,697	35,956	30,801
Saugus town	8,047	5,084	3,673
Somerset town	2,798	2,241	2,106
Somerville city	77,236	61,643	40,152
Southbridge town	12,592	10,025	7,655
South Hadley town	4,894	4,526	4,261
Spencer town	6,740	7,627	8,747
Springfield city	88,926	62,059	44,179
Stoneham town	7,090	6,197	6,155
Stoughton town	6,316	5,442	4,852
Sutton town	3,078	3,328	3,180
Swampscott town	6,204	4,548	3,198
Taunton city	34,259	31,036	25,448
Templeton town	3,756	3,489	2,999
Tewksbury town	3,750	3,683	2,515
Uxbridge town	4,671	3,599	3,408
Wakefield town	11,404	9,290	6,982
Walpole town	4,892	3,572	2,604
Waltham city	27,834	23,481	18,707
Ware town	8,774	8,263	7,329
Wareham town	4,102	3,432	3,451
Warren town	4,188	4,417	4,681
Watertown town	12,875	9,706	7,073
Webster town	11,509	8,804	7,031
Wellesley town	5,413	5,072	3,600
West Springfield town	9,224	7,105	5,077
Westborough town	5,446	5,400	5,195
Westfield town	16,044	12,310	9,805
Westford town	2,851	2,624	2,250
Westport town	2,928	2,890	2,599
Weymouth town	12,895	11,324	10,866
Whitman town	7,292	6,155	4,441
Williamstown town	3,708	5,013	4,221
Winchendon town	5,678	5,001	4,390
Winchester town	9,309	7,248	4,861
Winthrop town	10,132	6,058	2,726
Woburn city	15,308	14,254	13,499
Worcester city	145,986	118,421	84,655
Michigan.			
Adrian city	10,763	9,654	8,756
Albion city	5,833	4,519	3,763
Allegan city	3,419	2,667	2,669
Alma city	2,757	2,047	1,655
Alpena city	12,706	11,802	11,283
Ann Arbor city	14,817	14,509	9,431
Battle Creek city	25,267	18,563	13,197
Bay City	45,166	27,628	27,839
Belding city	4,119	3,282	.....
Benton Harbor city	9,185	6,562	3,692
Bessemer city	4,583	3,911	2,566
Big Rapids city	4,519	4,686	5,303
Boyne city	5,218	912	450
Cadillac city	8,375	5,997	4,461
Charlotte city	4,886	4,092	3,867
Cheboygan city	6,859	6,489	6,235
Coldwater city	5,945	6,216	5,247
Crystal Falls city	3,775	3,231	.....
Detroit city	465,766	285,704	205,876
Dowagiac city	5,088	4,151	2,806
East Jordan village	2,516	1,205	731
Escanaba city	13,194	9,549	6,808
Flint city	38,550	13,103	9,803
Gladstone city	4,211	3,380	1,337
Grand Haven city	5,856	4,743	5,023
Grand Ledge city	2,893	2,161	1,606
Grand Rapids city	112,571	87,565	60,278
Greenville city	4,045	3,381	3,056
Hamtramck village	3,559	.....	.....
Hancock city	8,981	4,050	1,772
Hastings city	4,383	3,172	2,972
Highland Park village	4,120	427	.....
Hillsdale city	5,001	4,151	3,915
Holland city	10,490	7,790	3,945
Houghton village	5,113	3,359	2,062
Ionia city	5,030	5,209	4,482
Iron Mountain city	9,216	9,242	8,599
Ironwood city	12,821	9,705	7,745
Ishpeming city	12,448	13,255	11,197
Jackson city	31,433	25,180	20,798
Kalamazoo city	39,437	24,404	17,853
Lansing city	31,229	16,485	13,102
Lapeer city	3,946	3,297	2,753
Laurium village	8,537	5,643	1,159
Ludington city	9,132	7,166	7,517
Manistee city	12,381	14,260	12,812
Manistique city	4,722	4,126	2,940
Marine City	3,770	3,829	3,268
Marquette city	11,503	10,058	9,093
Marshall city	4,236	4,370	3,968
Menominee city	10,507	12,818	10,630
Midland city	2,527	2,363	2,277
Monroe city	6,893	5,043	5,258
Mount Clemens city	7,707	6,576	4,748
Mount Pleasant city	3,972	3,662	2,701
Munising village	2,952	2,014	.....
Muskegon city	24,062	20,818	22,702
Negaunee city	8,460	6,935	6,078
Niles city	5,156	4,287	4,197
Norway city	4,974	4,170	.....
Onaway city	2,702	1,204	.....
Otsego village	2,812	2,073	1,626
Owosso city	9,639	8,696	6,564
Petoskey city	4,778	5,285	2,872
Pontiac city	14,532	9,769	6,200
Port Huron city	18,863	19,158	13,543
Red Jacket village	4,211	4,668	3,073
River Rouge village	4,163	1,748	.....
Saginaw city	50,510	42,345	46,322
St. Clair city	2,633	2,543	2,353
St. Johns city	3,154	3,388	3,127
St. Joseph city	5,936	5,155	3,733
Sault Ste. Marie city	12,615	10,538	5,760
South Haven city	3,577	4,009	1,924
Sturgis city	3,635	2,465	2,489
Three Rivers city	5,072	3,550	3,131
Traverse City	12,115	9,407	4,353
Wyandotte city	8,287	5,183	3,817
Ypsilanti city	6,230	7,378	6,129

TABLE 9.—POPULATION OF INCORPORATED PLACES AND NEW ENGLAND TOWNS HAVING, IN 1910, 2,500 INHABITANTS OR MORE: 1910, 1900, AND 1890—Continued.

[This table includes all incorporated places having 2,500 inhabitants or more in 1910, so far as they have been returned by the census enumerators separate from the townships, precincts, districts, etc., of which they form a part. It also includes all towns in New England which had a population of 2,500 or more in 1910.]

CITY, TOWN, VILLAGE, OR BOROUGH.	1910	1900	1890
Minnesota.			
Albert Lea city	6,192	4,500	3,305
Alexandria city	3,001	2,681	2,118
Anoka city	3,972	3,769	4,252
Austin city	6,900	5,474	3,901
Bemidji city	5,099	2,183	.....
Brainerd city	8,526	7,524	5,703
Chisholm village	7,684	.....	.....
Cloquet city	7,031	3,072	2,530
Crookston city	7,559	5,359	3,457
Detroit city	2,807	.....	.....
Duluth city	78,466	52,969	33,115
East Grand Forks city	2,533	2,077	795
Ely city	3,572	3,717	901
Eveleth city	7,036	2,752	.....
Fairmont city	2,958	3,040	1,205
Faribault city	9,001	7,868	6,520
Fergus Falls city	6,887	6,072	3,772
Hastings city	3,983	3,811	3,705
Hibbing village	8,832	2,481	.....
Lake City	3,142	2,744	2,128
Little Falls city	6,078	5,774	2,354
Luverne city	2,540	2,223	1,466
Mankato city	10,365	10,599	8,838
Melrose city	2,591	1,768	780
Minneapolis city	301,408	202,718	164,738
Montevideo city	3,056	2,146	1,437
Moorhead city	4,840	3,730	2,088
New Ulm city	5,648	5,403	3,741
Northfield city	3,265	3,210	2,659
Owatonna city	5,658	5,561	3,849
Red Wing city	9,048	7,525	6,294
Richfield village	2,673	.....	.....
Rochester city	7,844	6,843	5,321
St. Cloud city	10,600	8,663	7,686
St. Paul city	214,744	163,065	133,156
St. Peter city	4,176	4,302	3,671
South St. Paul city	4,510	2,322	2,242
Staples city	2,558	1,504	585
Stillwater city	10,198	12,318	11,260
Thief River Falls city	3,714	1,819	191
Two Harbors city	4,990	3,278	.....
Virginia city	10,473	2,962	.....
Wabasha city	2,622	2,528	2,487
Waseca city	3,054	3,103	2,482
West Minneapolis village	3,022	1,648	.....
West St. Paul city	2,660	1,830	1,596
Willmar city	4,135	3,409	1,825
Winona city	18,583	19,714	18,208
Mississippi.			
Aberdeen city	3,708	3,434	3,449
Bay St. Louis city	3,388	2,872	1,974
Biloxi city	8,049	5,467	3,234
Brookhaven city	5,293	2,678	2,142
Canton city	3,929	3,404	2,131
Clarksdale city	4,079	1,773	781
Collins city	2,581	.....	.....
Columbus city	8,988	6,484	4,559
Corinth city	5,020	3,661	2,111
Greenville city	9,610	7,642	6,658
Greenwood city	5,836	3,026	1,055
Grenada city	2,814	2,568	2,416
Gulfport city	6,386	1,060	.....
Hattiesburg city	11,733	4,175	1,172
Jackson city	21,262	7,816	5,920
Laurel city	8,465	3,193	.....
McComb city	6,237	4,477	2,383
Meridian city	23,285	14,050	10,624
Moss Point city	3,054	.....	.....
Natchez city	11,791	12,210	10,101
Okolona city	2,584	2,177	2,099
Pascagoula city	3,379	708	.....
Starkville city	2,698	1,986	1,725
Tupelo city	3,881	2,118	1,477
Vicksburg city	20,814	14,834	13,373
Water Valley city	4,275	3,813	2,832
West Point city	4,864	3,193	2,762
Winona city	2,512	2,455	1,648
Yazoo city	6,796	4,944	3,286
Missouri.			
Aurora city	4,148	6,191	3,482
Boonville city	4,252	4,377	4,141
Brookfield city	5,749	5,484	4,547
Butler city	2,894	3,158	2,812
Cameron city	2,980	2,979	2,917
Missouri—Con.			
Cape Girardeau city	8,475	4,815	4,297
Carrollton city	3,452	3,854	3,878
Carterville city	4,539	4,445	2,884
Carthage city	9,483	9,416	7,981
Caruthersville city	3,655	2,315	230
Charleston city	3,144	1,893	1,381
Chillicothe city	6,265	6,905	5,717
Clinton city	4,992	5,061	4,737
Columbia city	9,662	5,651	4,000
De Soto city	4,721	5,611	3,960
Eldorado Springs city	2,503	2,137	1,543
Excelsior Springs city	3,900	1,881	2,034
Farmington city	2,613	1,778	1,394
Fayette city	2,586	2,717	2,247
Festus city	2,556	1,256	1,335
Flat River city	5,112	.....	.....
Fredericktown city	2,632	1,577	917
Fulton city	5,228	4,833	4,314
Hannibal city	18,341	12,780	12,857
Higginsville city	2,628	2,791	2,342
Independence city	9,859	6,974	6,380
Jefferson City	11,850	9,664	6,742
Joplin city	32,073	26,023	9,943
Kansas City	248,381	163,752	132,716
Kennett city	3,033	1,509	302
Kirksville city	6,347	5,966	3,510
Kirkwood city	4,171	2,825	1,777
Lexington city	5,242	4,190	4,537
Liberty city	2,980	2,407	2,558
Louisiana city	4,454	5,131	5,090
Macon city	3,584	4,068	3,371
Maplewood city	4,976	.....	.....
Marceline city	3,920	2,638	1,977
Marshall city	4,869	5,086	4,297
Maryville city	4,762	4,577	4,037
Mexico city	5,939	5,099	4,789
Moberly city	10,923	8,012	8,215
Monette city	4,177	3,115	1,699
Neosho city	3,661	2,725	2,198
Nevada city	7,176	7,461	7,262
Poplar Bluff city	6,916	4,321	2,187
Rich Hill city	2,755	4,053	4,008
Richmond city	3,664	3,478	2,895
St. Charles city	9,437	7,982	6,161
St. Joseph city	77,403	102,979	52,324
St. Louis city	687,029	575,238	451,770
Sedalia city	17,822	15,231	14,068
Sikeston city	3,327	1,077	636
Slater city	3,238	2,502	2,400
Springfield city	35,201	23,267	21,850
Trenton city	5,656	5,396	5,039
Warrensburg city	4,689	4,724	4,706
Washington city	3,670	3,015	2,725
Webb City	11,817	9,201	5,043
Webster Groves city	7,080	1,895	1,783
Wellston city	7,312	.....	.....
West Plains city	2,914	2,902	2,091
Montana.			
Anaconda city	10,134	9,453	3,975
Billings city	10,031	3,221	836
Bozeman city	5,107	3,419	2,143
Butte city	39,165	30,470	10,723
Deer Lodge city	2,570	1,324	1,463
Great Falls city	13,948	14,930	3,979
Havre town	3,624	1,033	.....
Helena city	12,515	10,770	13,834
Kalispel city	5,549	2,526	.....
Lewistown city	2,992	1,096	.....
Livingston city	5,359	2,778	2,850
Miles City	4,697	1,938	956
Missoula city	12,869	4,366	3,426
Red Lodge city	4,860	2,152	624
Nebraska.			
Alliance city	3,105	2,535	829
Auburn city	2,729	2,664	1,537
Aurora city	2,630	1,921	1,862
Beatrice city	9,356	7,875	13,836
Benson city	3,170	510	.....
Blair city	2,584	2,970	2,069
Chadron city	2,687	1,665	1,867
Columbus city	5,014	3,522	3,134
Fairbury city	5,294	3,140	2,630
Falls City	3,255	3,022	2,102
Nebraska—Con.			
Fremont city	8,718	7,241	6,747
Grand Island city	10,326	7,554	7,536
Hastings city	9,338	7,188	13,584
Havelock village	2,680	1,480	.....
Holdrege city	3,030	3,007	2,601
Kearney city	6,202	5,634	8,074
Lincoln city	43,973	40,169	55,154
McCook city	3,765	2,445	2,346
Nebraska City	5,488	7,380	11,941
Norfolk city	6,025	3,883	3,038
North Platte city	4,793	3,640	3,055
Omaha city	124,096	102,555	140,452
Plattsmouth city	4,287	4,964	8,392
South Omaha city	26,259	26,001	8,062
University Place village	3,200	1,130	571
Wymore city	2,613	2,626	2,420
York city	6,235	5,132	3,405
Nevada.			
Reno city	10,867	4,500	3,563
Sparks city	2,500	.....	.....
New Hampshire.			
Berlin city	11,780	8,886	3,729
Claremont town	7,529	6,498	5,565
Concord city	21,497	19,632	17,004
Conway town	3,413	3,154	2,331
Derry town	5,123	3,583	2,604
Dover city	13,247	13,207	12,790
Exeter town	4,897	4,922	4,284
Farmington town	2,621	2,265	3,064
Franklin city	6,132	5,846	4,085
Goffstown town	2,579	2,528	1,981
Haverhill town	3,498	3,414	2,545
Keene city	10,068	9,165	7,446
Laconia city	10,183	8,042	6,143
Lancaster town	3,054	3,190	3,373
Lebanon town	5,718	4,965	3,763
Littleton town	4,069	4,066	3,365
Littleton village	3,059	.....	.....
Manchester city	70,063	56,987	44,126
Milford town	3,939	3,739	3,014
Nashua city	26,005	23,898	19,311
Newmarket town	3,348	2,892	2,742
Newport town	3,765	3,126	2,623
Pembroke town	3,062	3,183	3,172
Portsmouth city	11,269	10,637	9,827
Rochester city	8,868	8,466	7,396
Somersworth city	6,704	7,023	6,207
Walpole town	2,668	2,693	2,163
New Jersey.			
Asbury Park city	10,150	4,148	.....
Atlantic City	46,150	27,838	13,055
Bayonne city	55,545	32,722	19,033
Bloomfield town	15,070	9,668	.....
Boonton town	4,930	3,901	.....
Bordentown city	4,250	4,110	4,232
Boundbrook borough	3,970	2,622	1,462
Bridgton city	14,209	13,913	11,424
Burlington city	8,336	7,392	7,264
Camden city	94,538	75,935	58,313
Carlstadt borough	3,807	2,574	1,549
Cliffside Park borough	3,394	968	.....
Collingswood borough	4,795	1,633	539
Dover town	7,468	5,938	.....
East Newark borough	3,163	2,500	.....
East Orange city	34,371	21,506	.....
East Rutherford borough	4,275	2,640	.....
Edgewater borough	2,655	1,006	.....
Elizabeth city	73,409	52,130	37,764
Englewood city	9,924	6,253	.....
Flemington village	2,693	2,145	1,977
Fort Lee borough	4,472	.....	.....
Freehold town	3,233	2,934	2,932
Garfield borough	10,213	3,504	1,028
Glen Ridge borough	3,260	1,960	.....
Gloucester city	9,462	6,840	6,564
Guttenberg town	5,647	3,825	1,947
Hackensack town	14,050	9,443	6,004
Hackettstown town	2,715	2,474	2,417
Haddonfield borough	4,142	2,776	2,502
Haledon borough	2,560	.....	.....
Hammonton town	5,088	3,481	3,833
Harrison town	14,498	10,596	8,338
Hawthorne borough	3,400	2,096	.....
Hoboken city	70,324	59,364	43,648

TABLE 9.—POPULATION OF INCORPORATED PLACES AND NEW ENGLAND TOWNS HAVING, IN 1910, 2,500 INHABITANTS OR MORE: 1910, 1900, AND 1890—Continued.

[This table includes all incorporated places having 2,500 inhabitants or more in 1910, so far as they have been returned by the census enumerators separate from the townships, precincts, districts, etc., of which they form a part. It also includes all towns in New England which had a population of 2,500 or more in 1910.]

CITY, TOWN, VILLAGE, OR BOROUGH.	1910	1900	1890
New Jersey—Con.			
Irvington town	11,877	5,255	.....
Jersey City	267,779	206,433	163,003
Kearny town	18,659	10,896	.....
Keyport borough	3,554	3,413	3,411
Lambertville city	4,657	4,637	4,142
Little Ferry borough	2,541	1,240	781
Lodi borough	4,138	1,917	998
Long Branch city	13,298	8,872	7,231
Madison borough	4,658	3,754	2,469
Millville city	12,451	10,583	10,002
Montclair town	21,550	13,962	.....
Morristown town	12,507	11,267	8,156
New Brunswick city	23,388	20,006	18,603
Newark city	347,469	246,070	181,830
Newton town	4,467	4,376	3,003
North Plainfield borough	6,117	5,009	.....
Nutley town	6,009	.....	.....
Orange city	29,630	24,141	18,844
Passaic city	54,773	27,777	13,028
Paterson city	125,600	105,171	78,347
Perth Amboy city	32,121	17,699	9,512
Phillipsburg town	13,903	10,052	8,644
Plainfield city	20,550	15,369	11,267
Pleasantville borough	4,390	2,182	.....
Princeton borough	5,136	3,899	3,422
Prospect Park borough	2,719	.....	.....
Rahway city	9,337	7,935	7,105
Raritan town	3,672	3,244	2,556
Red Bank borough	7,398	5,428	4,145
Ridgewood village	5,416	2,685	1,047
Roosevelt borough	5,786	.....	.....
Roselle borough	2,725	1,652	996
Roselle Park borough	3,138	.....	.....
Rutherford borough	7,045	4,411	2,293
Salem city	6,614	5,811	5,516
Secaucus borough	4,740	1,626	.....
Somerville borough	5,060	4,843	3,861
South Amboy city	7,007	6,349	4,330
South Orange village	6,014	4,608	3,106
South River borough	4,772	2,792	1,796
Summit city	7,500	5,302	.....
Tenafly borough	2,756	1,746	1,046
Trenton city	96,815	73,307	57,458
Union town	21,023	15,187	10,643
Vineland borough	5,282	4,370	3,822
Wallington borough	3,448	1,812	.....
Washington borough	3,567	3,580	2,831
West Hoboken town	35,403	23,094	.....
West New York town	13,560	5,267	.....
West Orange town	10,980	6,889	.....
Westfield town	6,420	.....	.....
Wharton borough	2,983	2,069	.....
Woodbury city	4,642	4,087	3,911
New Mexico.			
Albuquerque city	11,020	6,238	3,785
Clovis city	3,255	.....	.....
Las Cruces town	3,836	.....	.....
Las Vegas city (East Las Vegas P. O.)	3,755	3,552	2,312
Las Vegas town	3,179	2,767	2,385
Raton city	4,539	3,540	1,255
Roswell city	6,172	2,049	343
Santa Fe city	5,072	5,603	6,185
Silver City	3,217	2,735	2,102
Tucumcari city	2,526	.....	.....
New York.			
Albany city	100,253	94,151	94,923
Albion village	5,016	4,477	4,586
Amityville village	2,517	2,038	2,293
Amsterdam city	31,267	20,929	17,336
Auburn city	34,668	30,345	25,858
Babylon village	2,600	2,157	.....
Baldwinsville village	3,099	2,992	3,040
Ballston Spa village	4,138	3,923	3,527
Batavia village	11,613	9,180	7,221
Bath village	3,884	4,994	3,261
Binghamton city	48,443	39,647	35,005
Brockport village	3,579	3,398	3,742
Buffalo city	423,715	352,387	255,664
Canandaigua village	7,217	6,151	5,868
Canastota village	3,247	3,030	2,774
New York—Con.			
Canton village	2,701	2,757	2,580
Carthage village	3,563	2,895	2,278
Catskill village	5,296	5,484	4,920
Clyde village	2,695	2,507	2,638
Cohoes city	24,709	23,910	22,509
Cold Springs village	2,549	2,067	.....
Corning city	13,730	11,061	8,550
Cornwall village	2,658	1,966	760
Cortland city	11,504	9,014	8,590
Dansville village	3,938	3,633	3,758
Depew village	3,921	3,379	.....
Dobbs Ferry village	3,455	2,888	2,083
Dolgeville village	2,685	1,915	.....
Dunkirk city	17,221	11,616	9,416
East Aurora village	2,781	2,366	1,582
East Syracuse village	3,274	2,509	2,231
Ellenville village	3,114	2,879	2,881
Elmira city	37,176	35,672	30,893
Elmira Heights village	2,732	1,763	.....
Fairport village	3,112	2,489	2,552
Fishkill Landing village	3,902	3,673	3,617
Fort Edward village	3,762	3,521	.....
Fort Plain village	2,762	2,444	2,864
Frankfort village	3,303	2,664	2,291
Fredonia village	5,285	4,127	3,399
Freeport village	4,836	2,612	.....
Fulton city	10,480	[1] 8,206	[1] 6,035
Geneva city	12,446	10,433	7,557
Glens Falls city	15,243	12,613	9,509
Gloversville city	20,642	18,349	13,864
Goshen village	3,081	2,826	2,907
Gouverneur village	4,128	3,689	3,458
Granville village	3,920	2,700	.....
Green Island village	4,737	4,770	4,463
Greenport village	3,089	2,366	.....
Hastings-upon-Hudson village	4,552	2,002	1,466
Haverstraw village	5,669	5,935	5,070
Hempstead village	4,964	3,582	4,831
Herkimer village	7,520	5,555	.....
Homer village	2,695	2,381	.....
Hoosick Falls village	5,532	5,671	7,014
Hornell city	13,617	[1] 11,918	10,996
Hudson city	11,417	9,528	9,970
Hudson Falls village	5,189	4,473	2,895
Ilion village	6,588	5,138	4,057
Ithaca city	14,802	13,136	11,079
Jamestown city	31,297	22,892	16,038
Johnstown city	10,447	10,130	7,768
Kingston city	25,908	24,535	21,261
Lackawanna city	14,549	.....	.....
Lancaster village	4,364	3,750	1,692
Leroy village	3,771	3,144	2,743
Lestershire village	3,775	3,111	.....
Little Falls city	12,273	10,381	8,783
Lockport city	17,970	16,581	16,038
Lowville village	2,940	2,352	2,511
Lyons village	4,460	4,300	4,475
Malone village	6,467	5,935	4,986
Mamaroneck village	5,699	.....	.....
Massena village	2,951	2,032	1,049
Matteawan village	6,727	5,807	4,278
Mechanicville village	6,634	4,695	2,679
Medina village	5,683	4,716	4,492
Middletown city	15,313	14,522	11,977
Mount Kisco village	2,802	1,346	1,095
Mount Morris village	2,782	2,410	2,286
Mount Vernon city	30,919	21,228	10,830
New Rochelle city	28,867	14,720	9,057
New York City [2]	4,766,883	3,437,202	2,507,414
Manhattan Borough	*2,331,542*	*1,850,093*	*1,441,216*
Bronx Borough	*430,980*	*200,507*	*88,908*
Brooklyn Borough	*1,634,351*	*1,166,582*	*838,547*
Richmond Borough	*85,969*	*67,021*	*51,693*
Queens Borough	*284,041*	*152,999*	*87,050*
Newark village	6,227	4,578	3,698
Newburgh city	27,805	24,943	23,087
Niagara Falls city	30,445	19,457	.....
North Tarrytown village	5,421	4,241	3,179
North Tonawanda city	11,955	9,069	4,793
Norwich village	7,422	5,766	5,212
New York—Con.			
Nyack village	4,619	4,275	4,111
Ogdensburg city	15,933	12,633	11,662
Olean city	14,743	9,462	7,358
Oneida city	8,317	6,364	6,083
Oneonta city	9,491	7,147	6,272
Ossining village	11,480	7,939	9,352
Oswego city	23,368	22,199	21,842
Owego village	4,633	5,039	.....
Patchogue village	3,824	2,926	.....
Peekskill village	15,245	10,358	9,676
Penn Yan village	4,597	4,650	4,254
Perry village	4,388	2,763	1,528
Plattsburg city	11,138	8,434	7,010
Port Chester village	12,809	7,440	5,274
Port Jervis city	9,564	9,385	9,327
Potsdam village	4,036	3,843	3,961
Poughkeepsie city	27,936	24,029	22,206
Rensselaer city	10,711	7,466	7,301
Rochester city	218,149	162,608	133,896
Rockville Center village	3,667	1,884	.....
Rome city	20,497	15,343	14,991
Rye village	3,964	.....	.....
Sag Harbor village	3,408	1,969	.....
St. Johnsville village	2,536	1,873	1,263
Salamanca village	5,792	4,251	3,692
Saranac Lake village	4,983	2,594	768
Saratoga Springs village	12,693	12,409	11,975
Saugerties village	3,929	3,697	4,237
Schenectady city	72,826	31,682	19,902
Scotia village	2,957	.....	.....
Seneca Falls village	6,588	6,519	6,116
Sidney village	2,507	2,331	1,358
Silver Creek village	2,512	1,944	1,678
Solvay village	5,139	3,493	563
Southampton village	2,509	2,289	.....
Suffern village	2,663	1,619	.....
Syracuse city	137,249	108,374	88,143
Tarrytown village	5,600	4,770	3,562
Tonawanda city	8,290	7,421	7,145
Troy city	76,813	60,651	60,956
Tuckahoe village	2,722	.....	.....
Tupper Lake village	3,067	.....	.....
Utica city	74,419	56,383	44,007
Walden village	4,004	3,147	2,132
Walton village	3,103	2,811	2,299
Wappingers Falls village	3,195	3,504	3,718
Warsaw village	3,206	3,048	3,120
Waterford village	3,245	3,146	.....
Waterloo village	3,931	4,256	4,350
Watertown city	26,730	21,696	14,725
Watervliet city	15,074	14,321	12,967
Watkins village	2,817	2,943	2,604
Waverly village	4,855	4,465	4,123
Wellsville village	4,382	3,556	3,435
Westfield village	2,985	2,430	1,983
White Plains village	15,949	7,899	4,042
Whitehall village	4,917	4,377	4,434
Yonkers city	79,803	47,931	32,033
North Carolina.			
Asheville city	18,762	14,694	10,235
Belhaven town	2,863	383	.....
Burlington city	4,808	3,692	1,716
Charlotte city	34,014	18,091	11,557
Concord city	8,715	7,910	4,339
Durham city	18,241	6,679	5,485
Edenton town	2,789	3,046	2,205
Elizabeth City town	8,412	6,348	3,251
Fayetteville town	7,045	4,670	4,222
Gastonia town	5,759	4,610	1,033
Goldsboro city	6,107	5,877	4,017
Graham town	2,504	2,052	991
Greensboro city	15,895	10,035	3,317
Greenville town	4,101	2,565	1,937
Henderson town	4,503	3,746	4,191
Hendersonville town	2,818	1,917	1,216
Hickory town	3,716	2,535	2,023
High Point city	9,525	4,163	.....
Kinston town	6,995	4,106	1,726
Lenoir town	3,364	1,296	673

[1] Includes population of Oswego Falls village: 1900, 2,925; 1890, 1,821.

[2] Population of New York and its boroughs as now constituted.

TABLE 9.—POPULATION OF INCORPORATED PLACES AND NEW ENGLAND TOWNS HAVING, IN 1910, 2,500 INHABITANTS OR MORE: 1910, 1900, AND 1890—Continued.

[This table includes all incorporated places having 2,500 inhabitants or more in 1910, so far as they have been returned by the census enumerators separate from the townships, precincts, districts, etc., of which they form a part. It also includes all towns in New England which had a population of 2,500 or more in 1910.]

CITY, TOWN, VILLAGE, OR BOROUGH.	1910	1900	1890
North Carolina—Con.			
Lexington town	4,163	1,234	1,440
Monroe city	4,082	2,427	1,866
Mooresville town	3,400	1,533	886
Morganton town	2,712	1,938	1,557
Mount Airy town	3,844	2,680	1,768
Newbern city	9,961	9,090	7,843
Oxford town	3,018	2,059	2,907
Raleigh city	19,218	13,643	12,678
Reidsville town	4,828	3,262	2,969
Rocky Mount town	8,051	2,937	816
Salem town	5,533	3,642	2,711
Salisbury city	7,153	6,277	4,418
Shelby town	3,127	1,874	1,394
Statesville city	4,599	3,141	2,318
Tarboro town	4,129	2,499	1,924
Thomasville town	3,877	751	590
Washington city	6,211	4,842	3,545
Wilmington city	25,748	20,976	20,056
Wilson town	6,717	3,525	2,126
Winston city	17,167	10,008	8,018
North Dakota.			
Bismarck city	5,443	3,319	2,186
Devils Lake city	5,157	1,729	846
Dickinson city	3,678	2,076	897
Fargo city	14,331	9,589	5,664
Grand Forks city	12,478	7,652	4,979
Jamestown city	4,358	2,853	2,296
Mandan city	3,873	1,658	1,328
Minot city	6,188	1,277	575
Valley City	4,606	2,446	1,089
Williston city	3,124	763	295
Ohio.			
Akron city	69,067	42,728	27,601
Alliance city	15,083	8,974	7,697
Ashland city	6,795	4,087	3,566
Ashtabula city	18,266	12,949	8,338
Athens city	5,463	3,066	2,620
Barberton city	9,410	4,354	.....
Barnesville village	4,233	3,721	3,207
Bellaire city	12,946	9,912	9,934
Bellefontaine city	8,238	6,649	4,245
Bellevue city	5,209	4,101	3,052
Berea village	2,609	2,510	2,533
Bowling Green city	5,222	5,067	3,467
Bridgeport village	3,974	3,963	3,369
Bryan village	3,641	3,131	3,068
Bucyrus city	8,122	6,560	5,974
Byesville village	3,156	1,267	789
Cambridge city	11,327	8,241	4,361
Canal Dover city	6,621	5,422	3,470
Canton city	50,217	30,667	26,189
Carthage village	3,618	2,559	2,257
Celina village	3,493	2,815	2,702
Chicago Junction village	2,950	2,348	1,299
Chillicothe city	14,508	12,976	11,288
Cincinnati city	363,591	325,902	296,908
Circleville city	6,744	6,991	6,556
Cleveland city	560,663	381,768	261,353
Cleveland Heights village	2,955	.....	.....
Clyde village	2,815	2,515	2,327
Columbus city	181,511	125,560	88,150
Conneaut city	8,319	7,133	3,241
Coshocton city	9,603	6,473	3,672
Crestline village	3,807	3,282	2,911
Crooksville village	3,028	835	.....
Cuyahoga Falls village	4,020	3,186	2,614
Dayton city	116,577	85,333	61,220
Defiance city	7,327	7,579	7,694
Delaware city	9,076	7,940	8,224
Delphos city	5,038	4,517	4,516
Dennison village	4,008	3,763	2,925
East Cleveland city	9,179	2,757	.....
East Liverpool city	20,387	16,485	10,956
East Palestine village	3,537	2,493	1,816
East Youngstown village	4,972	.....	.....
Eaton village	3,187	3,155	2,934
Elmwood Place village	3,423	2,532	.....
Ohio—Con.			
Elyria city	14,825	8,791	5,611
Findlay city	14,858	17,613	18,553
Fostoria city	9,597	7,730	7,070
Franklin village	2,659	2,724	2,729
Fremont city	9,939	8,439	7,141
Galion city	7,214	7,282	6,326
Gallipolis city	5,560	5,432	4,498
Girard village	3,736	2,630	.....
Glouster village	2,527	2,155	.....
Greenfield village	4,228	3,979	2,460
Greenville city	6,237	5,501	5,473
Hamilton city	35,279	23,914	17,565
Hartwell village	2,823	1,833	1,507
Hillsboro village	4,296	4,535	3,620
Ironton city	13,147	11,868	10,939
Jackson city	5,468	4,672	4,320
Kent village	4,488	4,541	3,501
Kenton city	7,185	6,852	5,557
Lakewood city	15,181	3,355	.....
Lancaster city	13,093	8,991	7,555
Lebanon village	2,698	2,867	3,050
Leetonia village	2,665	2,744	2,826
Lima city	30,508	21,723	15,981
Lisbon village	3,084	3,330	2,278
Lockland village	3,439	2,695	2,474
Logan village	4,850	3,480	3,119
London village	3,530	3,511	3,313
Lorain city	28,883	16,028	4,863
Madisonville city	5,193	3,140	2,214
Mansfield city	20,768	17,640	13,473
Marietta city	12,923	13,348	8,273
Marion city	18,232	11,862	8,327
Martins Ferry city	9,133	7,760	6,250
Marysville village	3,576	3,048	2,810
Massillon city	13,879	11,944	10,092
Medina village	2,734	2,232	2,073
Miamisburg village	4,271	3,941	2,952
Middleport village	3,194	2,799	3,211
Middletown city	13,152	9,215	7,681
Mingo Junction village	4,049	2,954	1,856
Montpelier village	2,759	1,869	1,293
Mount Vernon city	9,087	6,633	6,027
Napoleon village	4,007	3,639	2,764
Nelsonville city	6,082	5,421	4,558
New Comerstown village	2,943	2,659	1,251
New Lexington village	2,559	1,701	1,470
New Philadelphia city	8,542	6,213	4,456
Newark city	25,404	18,157	14,270
Newburgh city	5,813	5,909	.....
Niles city	8,361	7,468	4,289
North Baltimore village	2,503	3,561	2,857
Norwalk city	7,858	7,074	7,195
Norwood city	16,185	6,480	.....
Oberlin village	4,365	4,082	4,376
Orrville village	3,101	1,901	1,765
Painesville city	5,501	5,024	4,755
Piqua city	13,388	12,172	9,090
Pomeroy village	4,023	4,639	4,726
Port Clinton village	3,007	2,450	2,049
Portsmouth city	23,481	17,870	12,394
Ravenna city	5,310	4,003	3,417
Reading village	3,985	3,076	.....
Rockport village	3,179	2,038	.....
St. Bernard city	5,002	3,384	1,779
St. Marys city	5,732	5,359	3,000
Salem city	8,943	7,582	5,780
Sandusky city	19,989	19,664	18,471
Shelby village	4,903	4,685	1,977
Sidney city	6,607	5,688	4,850
Springfield city	46,921	38,253	31,895
Steubenville city	22,391	14,349	13,394
Struthers village	3,370	.....	.....
Tiffin city	11,894	10,989	10,801
Toledo city	168,497	131,822	81,434
Toronto village	4,271	3,526	2,536
Troy city	6,122	5,881	4,494
Uhrichsville village	4,751	4,582	3,842
Upper Sandusky village	3,779	3,355	3,572
Urbana city	7,739	6,808	6,510
Van Wert city	7,157	6,422	5,512
Ohio—Con.			
Wadsworth village	3,073	1,764	1,574
Wapakoneta city	5,349	3,915	3,616
Warren city	11,081	8,529	5,973
Washington Court House city	7,277	5,751	5,742
Wauseon village	2,650	2,148	2,060
Wellston city	6,875	8,045	4,377
Wellsville city	7,769	6,146	5,247
Wilmington village	4,491	3,613	3,079
Woodsfield village	2,502	1,801	1,031
Wooster city	6,136	6,063	5,901
Xenia city	8,706	8,696	7,301
Youngstown city	79,066	44,885	33,220
Zanesville city	28,026	23,538	21,009
Oklahoma.[1]			
Ada city	4,349	3,257	.....
Altus city	4,821	1,927	.....
Alva city	3,688	2,800	1,499
Anadarko city	3,439	2,190	.....
Ardmore city	8,618	8,759	5,681
Bartlesville city	6,181	4,215	698
Blackwell city	3,266	2,644	2,283
Chickasha city	10,320	7,862	3,209
Claremore city	2,866	2,064	855
Clinton city	2,781	1,278	.....
Coalgate city	3,255	2,921	2,614
Durant city	5,330	4,510	2,969
El Reno city	7,872	5,370	3,383
Elk City	3,165	2,195	.....
Enid city	13,799	10,087	3,444
Frederick city	3,027	2,036	.....
Guthrie city	11,654	11,652	10,006
Hartshorne city	2,963	2,435	2,352
Hobart city	3,845	3,136	.....
Hugo city	4,582	2,676	.....
Kingfisher city	2,538	2,214	2,301
Krebs city	2,884	1,508	.....
Lawton city	7,788	5,562	.....
McAlester city	12,954	8,144	4,125
Mangum city	3,667	2,672	.....
Miami city	2,907	1,893	1,527
Muskogee city	25,278	14,418	4,254
Norman city	3,724	3,040	2,225
Nowata city	3,672	2,223	498
Oklahoma City	64,205	32,452	10,037
Okmulgee city	4,176	2,322	.....
Pauls Valley city	2,689	2,157	1,467
Pawhuska city	2,776	2,408	.....
Perry city	3,133	2,881	3,351
Ponca city	2,521	2,529	2,528
Purcell city	2,740	2,553	2,277
Sapulpa city	8,283	4,259	891
Shawnee city	12,474	10,955	3,462
Stillwater city	3,444	2,577	2,431
Sulphur city	3,684	2,935	1,198
Tahlequah city	2,891	1,916	1,482
Tulsa city	18,182	7,298	1,390
Vinita city	4,082	3,157	2,339
Wagoner city	4,018	2,950	2,372
Waurika city	2,928	696	.....
Woodward city	2,696	2,018	.....
Oregon.			
Albany city	4,275	3,149	3,079
Ashland city	5,020	2,634	1,784
Astoria city	9,599	8,381	6,184
Baker City	6,742	6,663	2,604
Corvallis city	4,552	1,819	1,527
Eugene city	9,009	3,236	.....
Grants Pass city	3,897	2,290	1,432
Klamath Falls town	2,758	447	364
La Grande city	4,843	2,991	2,583
Marshfield town	2,980	1,391	1,461
Medford city	8,840	1,791	967
Oregon City	4,287	3,494	3,062
Pendleton city	4,460	4,406	2,506
Portland city	207,214	90,426	46,385
Roseburg city	4,738	1,690	1,472
St. Johns city	4,872	.....	.....
Salem city	14,094	4,258	.....
The Dalles city	4,880	3,542	3,029

[1] Figures for census of 1910, special census of 1907, and census of 1900 used.

TABLE 9.—POPULATION OF INCORPORATED PLACES AND NEW ENGLAND TOWNS HAVING, IN 1910, 2,500 INHABITANTS OR MORE: 1910, 1900, AND 1890—Continued.

[This table includes all incorporated places having 2,500 inhabitants or more in 1910, so far as they have been returned by the census enumerators separate from the townships, precincts, districts, etc., of which they form a part. It also includes all towns in New England which had a population of 2,500 or more in 1910.]

CITY, TOWN, VILLAGE, OR BOROUGH.	1910	1900	1890
Pennsylvania.			
Allentown city	51,913	35,416	25,228
Altoona city	52,127	38,973	30,337
Ambler borough	2,649	1,884	1,073
Ambridge borough	5,205	.....	.....
Apollo borough	3,006	2,924	2,156
Archbald borough	7,194	5,396	4,032
Ashland borough	6,855	6,438	7,346
Ashley borough	5,601	4,046	3,192
Aspinwall borough	2,592	1,231	.....
Athens borough	3,796	3,749	3,274
Austin borough	2,941	2,300	1,679
Avalon borough	4,317	2,130	804
Avoca borough	4,634	3,487	3,031
Bangor borough	5,369	4,106	2,509
Barnesboro borough	3,535	1,482	.....
Beaver borough	3,456	2,348	1,552
Beaver Falls borough	12,191	10,054	9,735
Bellefonte borough	4,145	4,216	3,946
Bellevue borough	6,323	3,416	1,418
Berwick borough	5,357	3,916	2,701
Bethlehem borough	12,837	[1] 10,758	[1] 9,521
Birdsboro borough	2,930	2,264	2,261
Blairsville borough	3,572	3,386	3,126
Blakeley borough	5,345	3,915	2,452
Bloomsburg town	7,413	6,170	4,635
Brackenridge borough	3,134	.....	.....
Braddock borough	19,357	15,654	8,561
Bradford city	14,544	15,029	10,514
Bridgeport borough	3,860	3,097	2,651
Bristol borough	9,256	7,104	6,553
Brookville borough	3,003	2,472	2,478
Butler borough	20,728	10,853	8,734
Canonsburg borough	3,891	2,714	2,113
Carbondale city	17,040	13,536	10,833
Carlisle borough	10,303	9,626	7,620
Carnegie borough	10,009	7,330	.....
Carrick borough	6,117	.....	.....
Catasauqua borough	5,250	3,963	3,704
Chambersburg borough	11,800	8,864	7,863
Charleroi borough	9,615	5,930	.....
Chester city	38,537	33,988	20,226
Clairton borough	3,326	.....	.....
Clarion borough	2,612	2,004	2,164
Clearfield borough	6,851	5,081	2,248
Clifton Heights borough	3,155	2,330	1,820
Coaldale borough	5,154	.....	.....
Coatesville borough	11,084	5,721	3,680
Columbia borough	11,454	12,316	10,599
Connellsville borough	12,845	7,160	5,629
Conshohocken borough	7,480	5,762	5,470
Coplay borough	2,670	1,581	880
Coraopolis borough	5,252	2,555	962
Corry city	5,991	5,369	5,677
Coudersport borough	3,100	3,217	1,530
Crafton borough	4,583	1,927	.....
Curwensville borough	2,549	1,937	1,664
Danville borough	7,517	8,042	7,998
Darby borough	6,305	3,429	2,972
Derry borough	2,954	2,347	1,968
Dickson City borough	9,331	4,948	3,110
Donora borough	8,174	.....	.....
Dorranceton borough	4,046	2,211	586
Downingtown borough	3,326	2,133	1,920
Doylestown borough	3,304	3,034	2,519
Dubois borough	12,623	9,375	6,149
Dunmore borough	17,615	12,583	8,315
Duquesne borough	15,727	9,036	.....
Duryea borough	7,487	.....	.....
East Conemaugh borough	5,046	2,175	1,158
East Mauch Chunk borough	3,548	3,458	2,772
East Pittsburgh borough	5,615	2,883	.....
East Stroudsburg borough	3,330	2,648	1,819
Easton city	28,523	25,238	14,481
Edgewood borough	2,596	1,139	616
Edwardsville borough	8,407	5,165	3,284
Elizabethtown borough	2,587	1,473	1,218
Ellwood City borough	3,902	2,243	.....
Emaus borough	3,501	1,468	883
Emporium borough	2,916	2,463	2,147
Ephrata borough	3,192	2,451	.....
Pennsylvania—Con.			
Erie city	66,525	52,733	40,634
Etna borough	5,830	5,384	3,767
Exeter borough	3,537	1,948	790
Ford City borough	4,850	2,870	.....
Forest City borough	5,749	4,279	2,319
Frackville borough	3,118	2,594	2,520
Franklin city	9,767	7,317	6,221
Freedom borough	3,060	1,783	704
Freeland borough	6,197	5,254	1,730
Galeton borough	4,027	2,415	.....
Gallitzin borough	3,504	2,759	2,392
Gettysburg borough	4,030	3,495	3,221
Gilberton borough	5,401	4,373	3,687
Girardville borough	4,396	3,666	3,584
Glassport borough	5,540	.....	.....
Greater Punxsutawney borough	9,058	[2] 6,746	[2] 4,194
Greensburg borough	13,012	6,508	4,202
Greenville borough	5,909	4,814	3,674
Grove City borough	3,674	1,599	1,160
Hanover borough	7,057	5,302	3,746
Harrisburg city	64,186	50,167	39,385
Hazleton city	25,452	14,230	11,872
Hollidaysburg borough	3,734	2,998	2,975
Homestead borough	18,713	12,554	7,911
Honesdale borough	2,945	2,864	2,816
Huntingdon borough	6,861	6,053	5,729
Indiana borough	5,749	4,142	1,963
Irwin borough	2,886	2,452	2,428
Jeannette borough	8,077	5,865	3,296
Jenkintown borough	2,968	2,091	1,609
Jermyn borough	3,158	2,567	2,650
Jersey Shore borough	5,381	3,070	1,853
Johnsonburg borough	4,334	3,894	.....
Johnstown city	55,482	35,936	21,805
Juniata borough	5,285	1,709	.....
Kane borough	6,626	5,296	2,944
Kingston borough	6,449	3,846	2,381
Kittanning borough	4,311	3,902	3,095
Knoxville borough	5,651	3,511	1,723
Lancaster city	47,227	41,459	32,011
Lansford borough	8,321	4,888	4,004
Lansdale borough	3,551	2,754	1,858
Lansdowne borough	4,066	2,630	.....
Larksville borough	9,288	.....	.....
Latrobe borough	8,777	4,614	3,589
Lebanon city	19,240	17,628	14,664
Leechburg borough	3,624	2,459	1,921
Lehighton borough	5,316	4,629	2,959
Lewisburg borough	3,081	3,457	3,248
Lewistown borough	8,166	4,451	3,273
Lock Haven city	7,772	7,210	7,358
Luzerne borough	5,426	3,817	2,398
Lykens borough	2,943	2,762	2,450
McAdoo borough	3,389	2,122	.....
McDonald borough	2,543	2,475	1,698
McKees Rocks borough	14,702	6,352	.....
McKeesport city	42,694	34,227	20,741
Mahanoy City borough	15,936	13,504	11,286
Mauch Chunk borough	3,952	4,029	4,101
Mayfield borough	3,662	2,300	1,695
Meadville city	12,780	10,291	9,520
Mechanicsburg borough	4,469	3,841	3,691
Media borough	3,562	3,075	2,736
Meyersdale borough	3,741	3,024	1,847
Middletown borough	5,374	5,608	5,080
Millvale borough	7,861	6,736	3,809
Milton borough	7,460	6,175	5,317
Miners Mills borough	3,159	2,224	2,075
Minersville borough	7,240	4,815	3,504
Monaca borough	3,376	2,008	1,494
Monessen borough	11,775	2,197	.....
Monongahela City	7,598	5,173	4,096
Moosic borough	3,964	1,227	.....
Mount Carmel borough	17,532	13,179	8,254
Mount Oliver borough	4,241	2,295	.....
Mount Pleasant borough	5,812	4,745	3,652
Mount Union borough	3,338	1,086	810
Munhall borough	5,185	.....	.....
Nanticoke borough	18,877	12,116	10,044
Nazareth borough	3,978	2,304	1,318
Pennsylvania—Con.			
New Brighton borough	8,329	6,820	5,616
New Castle city	36,280	28,339	11,600
New Kensington borough	7,707	4,665	.....
New Philadelphia borough	2,512	1,326	562
Norristown borough	27,875	22,265	19,791
North Braddock borough	11,824	6,535	.....
North East borough	2,672	2,068	1,538
Northampton borough	8,729	.....	.....
Northumberland borough	3,517	2,748	2,744
Oakmont borough	3,436	2,323	1,678
Oil City	15,657	13,264	10,932
Old Forge borough	11,324	5,630	.....
Olyphant borough	8,505	6,180	4,083
Parkesburg borough	2,522	1,788	1,514
Parnassus borough	2,578	1,791	516
Parsons borough	4,338	2,529	2,412
Patton borough	3,907	2,651	.....
Pen Argyl borough	3,967	2,784	2,108
Perkasie borough	2,779	1,803	458
Philadelphia city	1,549,008	1,293,697	1,046,964
Philipsburg borough	3,585	3,266	3,245
Phoenixville borough	10,743	9,196	8,514
Pitcairn borough	4,975	2,601	.....
Pittsburgh city	533,905	[3] 451,512	[3] 343,904
Pittston city	16,267	12,556	10,302
Plymouth borough	16,996	13,649	9,344
Port Carbon borough	2,678	2,168	1,976
Portage borough	2,954	816	.....
Pottstown borough	15,599	13,696	13,285
Pottsville borough	20,236	15,710	14,117
Quakertown borough	3,801	3,014	2,169
Rankin borough	6,042	3,775	.....
Reading city	96,071	78,961	58,661
Renovo borough	4,621	4,082	4,154
Reynoldsville borough	3,189	3,435	2,789
Ridgway borough	5,408	3,515	1,903
Rochester borough	5,903	4,688	3,649
Royersford borough	3,073	2,607	1,815
St. Clair borough [4]	5,640	.....	.....
St. Clair borough [5]	6,455	4,638	3,680
St. Marys borough	6,346	4,295	1,745
Sayre borough	6,426	5,243	.....
Schuylkill Haven borough	4,747	3,654	3,088
Scottdale borough	5,456	4,261	2,693
Scranton city	129,867	102,026	75,215
Sewickley borough	4,479	3,568	2,776
Shamokin borough	19,588	18,202	14,403
Sharon borough	15,270	8,916	7,459
Sharpsburg borough	8,153	6,842	4,898
Sharpsville borough	3,634	2,970	2,330
Shenandoah borough	25,774	20,321	15,944
Shippensburg borough	3,457	3,228	2,188
Slatington borough	4,454	3,773	2,716
Somerset borough	2,612	1,834	1,713
South Bethlehem borough	19,973	13,241	10,302
South Brownsville borough	3,943	1,805	1,030
South Fork borough	4,592	2,635	1,295
South Sharon borough	10,190	.....	.....
South Williamsport borough	3,734	3,328	2,900
Spangler borough	2,700	1,616	.....
Spring City borough	2,880	2,566	1,797
Steelton borough	14,246	12,086	9,250
Stroudsburg borough	4,379	3,450	2,419
Summit Hill borough	4,209	2,986	2,816
Sunbury borough	13,770	9,810	5,930
Susquehanna borough	3,478	3,813	3,872
Swissvale borough	7,381	1,716	.....
Swoyersville borough	5,396	2,264	.....
Tamaqua borough	9,462	7,267	6,054
Tarentum borough	7,414	5,472	4,627
Taylor borough	9,060	4,215	.....
Throop borough	5,133	2,204	.....
Titusville city	8,533	8,244	8,073
Towanda borough	4,281	4,663	4,169
Turtle Creek borough	4,995	3,262	.....

[1] Includes population of West Bethlehem borough: 1900, 3,465; 1890, 2,759.
[2] Includes population of Clayville borough: 1900, 2,371; 1890, 1,402.
[3] Includes population of Allegheny city: 1900, 129,896; 1890, 105,287.
[4] Allegheny County.
[5] Schuylkill County.

TABLE 9.—POPULATION OF INCORPORATED PLACES AND NEW ENGLAND TOWNS HAVING, IN 1910, 2,500 INHABITANTS OR MORE: 1910, 1900, AND 1890—Continued.

[This table includes all incorporated places having 2,500 inhabitants or more in 1910, so far as they have been returned by the census enumerators separate from the townships, precincts, districts, etc., of which they form a part. It also includes all towns in New England which had a population of 2,500 or more in 1910.]

CITY, TOWN, VILLAGE, OR BOROUGH.	1910	1900	1890
Pennsylvania—Con.			
Tyrone borough	7,176	5,847	4,705
Union City borough	3,684	3,104	2,261
Uniontown borough	13,344	7,344	6,359
Vandergrift borough	3,876	2,076	.....
Vandergrift Heights borough	3,438	1,910	.....
Verona borough	2,849	1,904	1,477
Warren borough	11,080	8,043	4,332
Washington borough	18,778	7,670	7,063
Waynesboro borough	7,199	5,396	3,811
Waynesburg borough	3,545	2,544	2,101
Weatherly borough	2,501	2,471	2,961
Wellsboro borough	3,183	2,954	2,961
West Berwick borough	5,512	.....	.....
West Chester borough	11,767	9,524	8,028
West Hazleton borough	4,715	2,516	931
West Homestead borough	3,009	.....	.....
West Newton borough	2,880	2,467	2,285
West Pittston borough	6,848	5,846	3,906
Wickboro borough	2,775	.....	.....
Wilkes-Barre city	67,105	51,721	37,718
Wilkinsburg borough	18,924	11,886	4,662
Williamsport city	31,860	28,757	27,132
Williamstown borough	2,904	2,934	2,324
Wilmerding borough	6,133	4,179	419
Windber borough	8,013	.....	.....
Winton borough	5,280	3,425	1,797
Wyoming borough	3,010	1,909	1,794
York city	44,750	33,708	20,793
Rhode Island.			
Bristol town	8,565	6,901	5,478
Burrillville town	7,878	6,317	5,492
Central Falls city	22,754	18,167	.....
Coventry town	5,848	5,279	5,068
Cranston city	21,107	13,343	8,099
Cumberland town	10,107	8,925	8,090
East Greenwich town	3,420	2,775	3,127
East Providence town	15,808	12,138	8,422
Johnston town	5,935	4,305	9,778
Lincoln town	9,825	8,937	20,355
Newport city	27,149	22,441	19,457
North Kingstown town	4,048	4,194	4,193
North Providence town	5,407	3,016	2,084
North Smithfield town	2,699	2,422	3,173
Pawtucket city	51,622	39,231	27,633
Portsmouth town	2,681	2,105	1,949
Providence city	224,326	175,597	132,146
Scituate town	3,493	3,361	3,174
Smithfield town	2,739	2,107	2,500
South Kingstown town	5,176	4,972	4,823
Tiverton town	4,032	2,977	2,837
Warren town	6,585	5,108	4,489
Warwick town	26,629	21,316	17,761
Westerly town	8,696	7,541	6,813
Woonsocket city	38,125	28,204	20,830
South Carolina.			
Abbeville city	4,459	3,766	1,696
Aiken city	3,911	3,414	2,362
Anderson city	9,654	5,498	3,018
Bennettsville town	2,646	1,929	978
Camden city	3,569	2,441	3,533
Charleston city	58,833	55,807	54,955
Cheraw town	2,873	1,151	976
Chester city	4,754	4,075	2,703
Clinton town	3,272	1,869	1,021
Columbia city	26,319	21,108	15,353
Darlington town	3,789	3,028	2,389
Easley town	2,983	903	421
Florence city	7,057	4,647	3,395
Gaffney town	4,767	3,937	1,631
Georgetown city	5,530	4,138	2,895
Greenville city	15,741	11,860	8,607
Greenwood town	6,614	4,824	1,326
Laurens town	4,818	4,029	2,245
Marion town	3,844	1,831	1,640
Newberry town	5,028	4,607	3,020
Orangeburg city	5,906	4,455	2,964
Rock Hill city	7,216	5,485	2,744
Spartanburg city	17,517	11,395	5,544
Sumter city	8,109	5,673	3,865
Union town	5,623	5,400	1,609
South Dakota.			
Aberdeen city	10,753	4,087	3,182
Brookings city	2,971	2,346	1,518
Deadwood city	3,653	3,498	2,366
Huron city	5,791	2,793	3,038
Lead city	8,392	6,210	2,581
Madison city	3,137	2,550	1,736
Mitchell city	6,515	4,055	2,217
Pierre city	3,656	2,306	3,235
Rapid City	3,854	1,342	2,128
Redfield city	3,060	1,015	796
Sioux Falls city	14,094	10,266	10,177
Watertown city	7,010	3,352	2,672
Yankton city	3,787	4,125	3,670
Tennessee.			
Bristol town [1]	7,148	5,271	3,324
Brownsville city	2,882	2,645	2,516
Chattanooga city	44,604	30,154	29,100
Clarksville city	8,548	9,431	7,924
Cleveland city	5,549	3,858	2,863
Columbia city	5,754	6,052	5,370
Covington town	2,990	2,787	1,067
Dyersburg city	4,149	3,647	2,009
Fayetteville town	3,439	2,708	2,410
Franklin town	2,924	2,180	2,250
Harriman city	3,061	3,442	716
Humboldt town	3,446	2,866	1,837
Jackson city	15,779	14,511	10,039
Johnson City town	8,502	4,645	4,161
Knoxville city	36,346	32,637	22,535
La Follette city	2,816	366	.....
Lebanon town	3,659	1,956	1,883
Lenoir City town	3,392	.....	.....
Memphis city	131,105	102,320	64,495
Morristown town	4,007	2,973	1,999
Murfreesboro city	4,679	3,999	3,739
Nashville city	110,364	80,865	76,168
Paris city	3,881	2,018	1,917
Park City town	5,126	.....	.....
Pulaski town	2,928	2,838	2,274
Rockwood town	3,660	2,899	2,305
Shelbyville town	2,869	2,236	1,823
Tullahoma town	3,049	2,684	2,439
Union City town	4,389	3,407	3,441
Texas.			
Abilene city	9,204	3,411	3,194
Amarillo city	9,957	1,442	482
Austin city	29,860	22,258	14,575
Ballinger city	3,536	1,128	.....
Bay City town	3,156	.....	.....
Beaumont city	20,640	9,427	3,296
Beeville city	3,269	.....	.....
Belton city	4,164	3,700	3,000
Big Spring city	4,102	.....	.....
Bonham city	4,844	5,042	3,361
Bowie city	2,874	2,600	1,486
Brady city	2,669	.....	.....
Brenham city	4,718	5,968	5,209
Brownsville city	10,517	6,305	6,134
Brownwood city	6,967	3,965	2,176
Bryan city	4,132	3,589	2,979
Calvert town	2,579	3,322	2,632
Cameron city	3,263	3,341	1,608
Childress city	3,818	692	.....
Cleburne city	10,364	7,493	3,278
Coleman city	3,046	1,362	906
Comanche town	2,756	2,070	1,226
Commerce city	2,818	1,800	810
Corpus Christi city	8,222	4,703	4,387
Corsicana city	9,749	9,313	6,285
Crockett town	3,947	2,612	1,445
Cuero town	3,109	3,422	2,442
Dalhart city	2,580	.....	.....
Dallas city	92,104	42,638	38,067
Denison city	13,632	11,807	10,958
Denton city	4,732	4,187	2,558
Dublin city	2,551	2,370	2,025
Eagle Pass town	3,536	.....	.....
El Paso city	39,279	15,906	10,338
Ennis city	5,669	4,919	2,171
Fort Worth city	73,312	26,688	23,076
Gainesville city	7,624	7,874	6,594
Galveston city	36,981	37,789	29,084
Georgetown city	3,096	2,790	2,447
Gonzales city	3,139	4,297	1,641
Texas—Con.			
Greenville city	8,850	6,860	4,330
Hillsboro city	6,115	5,346	2,541
Houston city	78,800	44,633	27,557
Houston Heights town	6,984	800	.....
Jacksonville city	2,875	1,568	970
Jefferson city	2,515	2,850	3,072
Laredo city	14,855	13,429	11,319
Lockhart town	2,945	2,306	1,233
Longview city	5,155	3,591	2,034
Lufkin town	2,749	1,527	529
McKinney city	4,714	4,342	2,489
Marlin city	3,878	3,092	2,058
Marshall city	11,452	7,855	7,207
Mart town	2,939	.....	.....
Mexia town	2,694	2,393	1,674
Mineral Wells city	3,950	2,048	577
Mount Pleasant city	3,137	.....	.....
Nacogdoches city	3,369	1,827	1,138
Navasota town	3,284	3,857	2,997
New Braunfels city	3,165	2,097	1,608
Orange city	5,527	3,835	3,173
Palestine city	10,482	8,297	5,838
Paris city	11,269	9,358	8,254
Plainview town	2,829	.....	.....
Port Arthur city	7,663	900	.....
Quanah city	3,127	1,651	1,477
San Angelo city	10,321	.....	.....
San Antonio city	96,614	53,321	37,673
San Marcos town	4,071	2,292	2,335
Seguin town	3,116	2,421	1,716
Sherman city	12,412	10,243	7,335
Smithville city	3,167	2,577	616
Snyder town	2,514	.....	.....
Stamford city	3,902	.....	.....
Stephenville city	2,561	1,902	909
Sulphur Springs city	5,151	3,635	3,038
Sweetwater town	4,176	670	614
Taylor city	5,314	4,211	2,584
Teague city	3,288	.....	.....
Temple city	10,993	7,065	4,047
Terrell city	7,050	6,330	2,988
Texarkana city [2]	9,790	5,256	2,852
Tyler city	10,400	8,069	6,908
Uvalde town	3,998	1,889	1,265
Vernon town	3,195	1,993	2,857
Victoria city	3,673	4,010	3,046
Waco city	26,425	20,686	14,445
Waxahachie town	6,205	4,215	3,076
Weatherford city	5,074	4,786	3,369
Wichita Falls city	8,200	2,480	1,987
Yoakum town	4,657	3,499	1,745
Utah.			
American Fork city	2,797	2,732	.....
Bingham town	2,881	.....	.....
Brigham city	3,685	2,859	2,139
Eureka city	3,416	3,085	1,733
Lehi City	2,964	2,719	.....
Logan city	7,522	5,451	4,565
Murray city	4,057	.....	.....
Nephi city	2,759	2,208	2,034
Ogden City	25,580	16,313	14,889
Park city	3,439	3,759	2,850
Provo city	8,925	6,185	5,159
Richfield city	2,559	1,969	1,531
Salt Lake City	92,777	53,531	44,843
Spanish Fork city	3,464	2,735	2,214
Springville city	3,356	3,422	2,849
Tooele city	2,753	1,200	.....
Vermont.			
Barre city	10,734	8,448	4,146
Barre town	4,194	3,346	2,666
Barton town	3,346	2,790	2,217
Bennington town	8,698	8,033	6,391
Bennington village	6,211	5,656	3,971
Brandon town	2,712	2,759	3,310
Brattleboro town	7,541	6,640	6,862
Brattleboro village	6,517	5,297	5,467
Burlington city	20,468	18,640	14,590
Colchester town	6,450	5,352	5,143
Winooski village	4,520	3,783	3,659
Derby town	3,639	3,274	2,900
Essex town	2,714	2,203	2,013
Fair Haven town	3,095	2,999	2,791
Fair Haven village	2,554	2,470	.....
Hardwick town	3,201	2,466	1,547

[1] Joint population of Bristol town, Sullivan County, Tenn., and Bristol city, Va.: 1910, 13,395; 1900, 9,850; 1890, 6,226.
[2] Joint population of Texarkana city, Miller County, Ark., and Texarkana city, Bowie County, Tex.: 1910, 15,445; 1900, 10,170; 1890, 6,380.

TABLE 9.—POPULATION OF INCORPORATED PLACES AND NEW ENGLAND TOWNS HAVING, IN 1910, 2,500 INHABITANTS OR MORE: 1910, 1900, AND 1890—Continued.

[This table includes all incorporated places having 2,500 inhabitants or more in 1910, so far as they have been returned by the census enumerators separate from the townships, precincts, districts, etc., of which they form a part. It also includes all towns in New England which had a population of 2,500 or more in 1910.]

CITY, TOWN, VILLAGE, OR BOROUGH.	1910	1900	1890
Vermont—Con.			
Hartford town	4,179	3,817	3,740
Windsor town	3,204	2,956	2,619
Middlebury town	2,848	3,045	2,793
Montpelier city	7,856	6,266	4,160
Morristown town	2,652	2,583	2,411
Newport town	3,684	3,113	3,047
Newport village	2,548	1,874	1,730
Northfield town	3,226	2,855	2,628
Poultney town	3,644	3,108	3,031
Proctor town	2,871	2,136	1,758
Proctor village	2,756	2,013	.....
Randolph town	3,191	3,141	3,232
Richford town	2,907	2,421	2,196
Rockingham town	6,207	5,809	4,579
Bellows Falls village	4,883	4,337	3,092
Rutland city	13,546	11,499	.....
St. Albans city	6,381	6,239	.....
St. Johnsbury town	8,098	7,010	6,567
St. Johnsbury village	6,693	5,666	3,857
Springfield town	4,784	3,432	2,881
Springfield village	3,250	2,040	1,512
Swanton town	3,628	3,745	3,231
Waterbury town	3,273	2,810	2,232
West Rutland town	3,427	2,914	3,680
Woodstock town	2,545	2,557	2,545
Virginia.			
Alexandria city	15,329	14,528	14,339
Bedford City town	2,508	2,416	2,897
Big Stone Gap town	2,590	1,617	.....
Bristol city[1]	6,247	4,579	2,902
Buena Vista city	3,245	2,388	1,044
Charlottesville city	6,765	6,449	5,591
Clifton Forge city	5,748	[2] 3,579	1,792
Covington town	4,234	2,950	704
Danville city	19,020	16,520	10,305
Emporia town	2,971	2,471	2,404
Fredericksburg city	5,874	5,068	4,528
Hampton city	5,505	2,764	2,513
Harrisonburg town	4,879	3,521	2,792
Lexington town	2,931	3,203	3,059
Lynchburg city	29,494	18,891	19,709
Marion town	2,727	2,045	1,651
Martinsville town	3,368	2,384	.....
Newport News city	20,205	19,635	.....
Norfolk city	67,452	46,624	34,871
Petersburg city	24,127	21,810	22,680
Portsmouth city	33,190	17,427	13,268
Pulaski town	4,807	2,813	2,112
Radford city	4,202	3,344	2,060
Richmond city	127,628	85,050	81,388
Roanoke city	34,874	21,495	16,159
Salem town	3,849	3,412	3,279
South Boston town	3,516	1,851	1,789
Staunton city	10,604	7,289	6,975
Suffolk town	7,008	3,827	3,354
Williamsburg city	2,714	2,044	1,831
Winchester city	5,864	5,161	5,196
Wytheville town	3,054	3,003	2,570
Washington.			
Aberdeen city	13,660	3,747	1,638
Anacortes city	4,168	1,476	1,131
Bellingham city[3]	24,298	11,062	8,135
Bremerton city	2,993	.....	.....
Centralia city	7,311	1,600	2,026
Washington—Con.			
Chehalis city	4,507	1,775	1,309
Cle Elum city	2,749	.....	.....
Colfax city	2,783	2,121	1,649
Ellensburg city	4,209	1,737	2,768
Everett city	24,814	7,838	.....
Hillyard city	3,276	.....	.....
Hoquiam city	8,171	2,608	1,302
North Yakima city	14,082	3,154	1,535
Olympia city	6,996	3,863	4,698
Port Townsend city	4,181	3,443	4,558
Pullman city	2,602	1,308	868
Puyallup city	4,544	1,884	1,732
Renton town	2,740	.....	.....
Roslyn town	3,126	2,786	1,484
Seattle city	237,194	80,671	42,837
Snohomish city	3,244	2,101	1,993
South Bend city	3,023	711	.....
Spokane city	104,402	36,848	19,922
Tacoma city	83,743	37,714	36,006
Vancouver city	9,300	3,126	3,545
Walla Walla city	19,364	10,049	4,709
Wenatchee city	4,050	451	.....
West Virginia.			
Benwood city	4,976	4,511	2,934
Bluefield city	11,188	4,644	1,775
Charles Town	2,662	2,392	2,287
Charleston city	22,996	11,099	6,742
Chester city	3,184	.....	.....
Clarksburg city	9,201	4,050	3,008
Davis town	2,615	2,391	918
Elkins city	5,260	2,016	737
Fairmont city	9,711	5,655	1,023
Grafton city	7,563	5,650	3,159
Hinton city	3,656	3,763	2,570
Huntington city	31,161	11,923	10,108
Keyser town	3,705	2,536	2,165
McMechen city	2,921	1,465	427
Mannington city	2,672	1,681	908
Martinsburg city	10,698	7,564	7,226
Morgantown city	9,150	1,895	1,011
Moundsville city	8,918	5,362	2,688
Parkersburg city	17,842	11,703	8,408
Princeton city	3,027	.....	.....
Richwood town	3,061	.....	.....
Sistersville city	2,684	2,979	469
Wellsburg city	4,189	2,588	2,235
Wheeling city	41,641	38,878	34,522
Williamson city	3,561	.....	.....
Wisconsin.			
Antigo city	7,196	5,145	4,424
Appleton city	16,773	15,085	11,869
Ashland city	11,594	13,074	9,956
Baraboo city	6,324	5,751	4,605
Beaver Dam city	6,758	5,128	4,222
Beloit city	15,125	10,436	6,315
Berlin city	4,636	4,489	4,149
Burlington city	3,212	2,526	2,043
Chippewa Falls city	8,893	8,094	8,670
Columbus city	2,523	2,349	1,977
Cudahy city	3,691	1,366	.....
De Pere city	4,477	4,038	3,625
Eau Claire city	18,310	17,517	17,415
Edgerton city	2,513	2,192	1,595
Fond du Lac city	18,797	15,110	12,024
Wisconsin—Con.			
Fort Atkinson city	3,877	3,043	2,283
Grand Rapids city	6,521	4,493	1,702
Green Bay city	25,236	18,684	9,069
Hartford city	2,982	1,632	1,296
Hudson city	2,810	3,259	2,885
Janesville city	13,894	13,185	10,836
Jefferson city	2,582	2,584	2,287
Kaukauna city	4,717	5,115	4,667
Kenosha city	21,371	11,606	6,532
La Crosse city	30,417	28,895	25,090
Lake Geneva city	3,079	2,585	2,297
Madison city	25,531	19,164	13,426
Manitowoc city	13,027	11,786	7,710
Marinette city	14,610	16,195	11,523
Marshfield city	5,783	5,240	3,450
Menasha city	6,081	5,589	4,581
Menomonie city	5,036	5,655	5,491
Merrill city	8,689	8,537	6,809
Milwaukee city	373,857	285,315	204,468
Mineral Point city	2,925	2,991	2,694
Monroe city	4,410	3,927	3,768
Neenah city	5,734	5,954	5,083
New London city	3,383	2,742	2,050
Oconomowoc city	3,054	2,880	2,729
Oconto city	5,629	5,646	5,219
Oshkosh city	33,062	28,284	22,836
Platteville city	4,452	3,340	2,740
Plymouth city	3,094	2,257	1,503
Port Washington city	3,792	3,010	1,659
Portage city	5,440	5,459	5,143
Prairie du Chien city	3,149	3,232	3,131
Racine city	38,002	29,102	21,014
Reedsburg city	2,615	2,225	1,737
Rhinelander city	5,637	4,998	2,658
Rice Lake city	3,968	3,002	2,130
Richland Center city	2,652	2,321	1,819
Ripon city	3,739	3,818	3,358
Shawano city	2,923	1,863	1,505
Sheboygan city	26,398	22,962	16,359
South Milwaukee city	6,092	3,392	.....
Sparta city	3,973	3,555	2,795
Stanley city	2,675	2,387	.....
Stevens Point city	8,692	9,524	7,896
Stoughton city	4,761	3,431	2,470
Sturgeon Bay city	4,262	3,372	2,195
Superior city	40,384	31,091	11,983
Tomah city	3,419	2,840	2,199
Tomahawk city	2,907	2,291	1,816
Two Rivers city	4,850	3,784	2,870
Washburn city	3,830	.....	.....
Watertown city	8,829	8,437	8,755
Waukesha city	8,740	7,419	6,321
Waupaca city	2,789	2,912	2,127
Waupun city	3,362	3,185	2,757
Wausau city	16,560	12,354	9,253
Wauwatosa city	3,346	2,842	.....
West Allis city	6,645	.....	.....
Whitewater city	3,224	3,405	4,359
Wyoming.			
Casper town	2,639	883	544
Cheyenne city	11,320	14,087	11,690
Evanston town	2,583	2,110	1,995
Laramie city	8,237	8,207	6,388
Rawlins city	4,256	2,317	2,235
Rock Springs city	5,778	4,363	3,406
Sheridan city	8,408	1,559	281

[1] Joint population of Bristol town, Sullivan County, Tenn., and Bristol city, Va.: 1910, 13,395; 1900, 9,850; 1890, 6,226.
[2] Includes population (367) of West Clifton Forge town.
[3] Fairhaven and New Whatcom cities consolidated under the name of Bellingham city in 1903.

O

LIBRARY OF CONGRESS
0 018 518 791 3