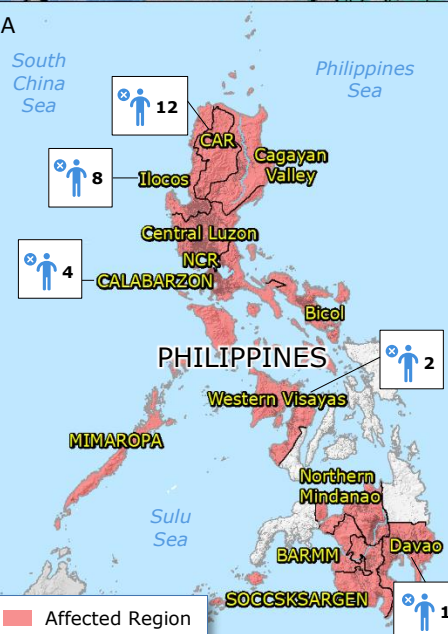
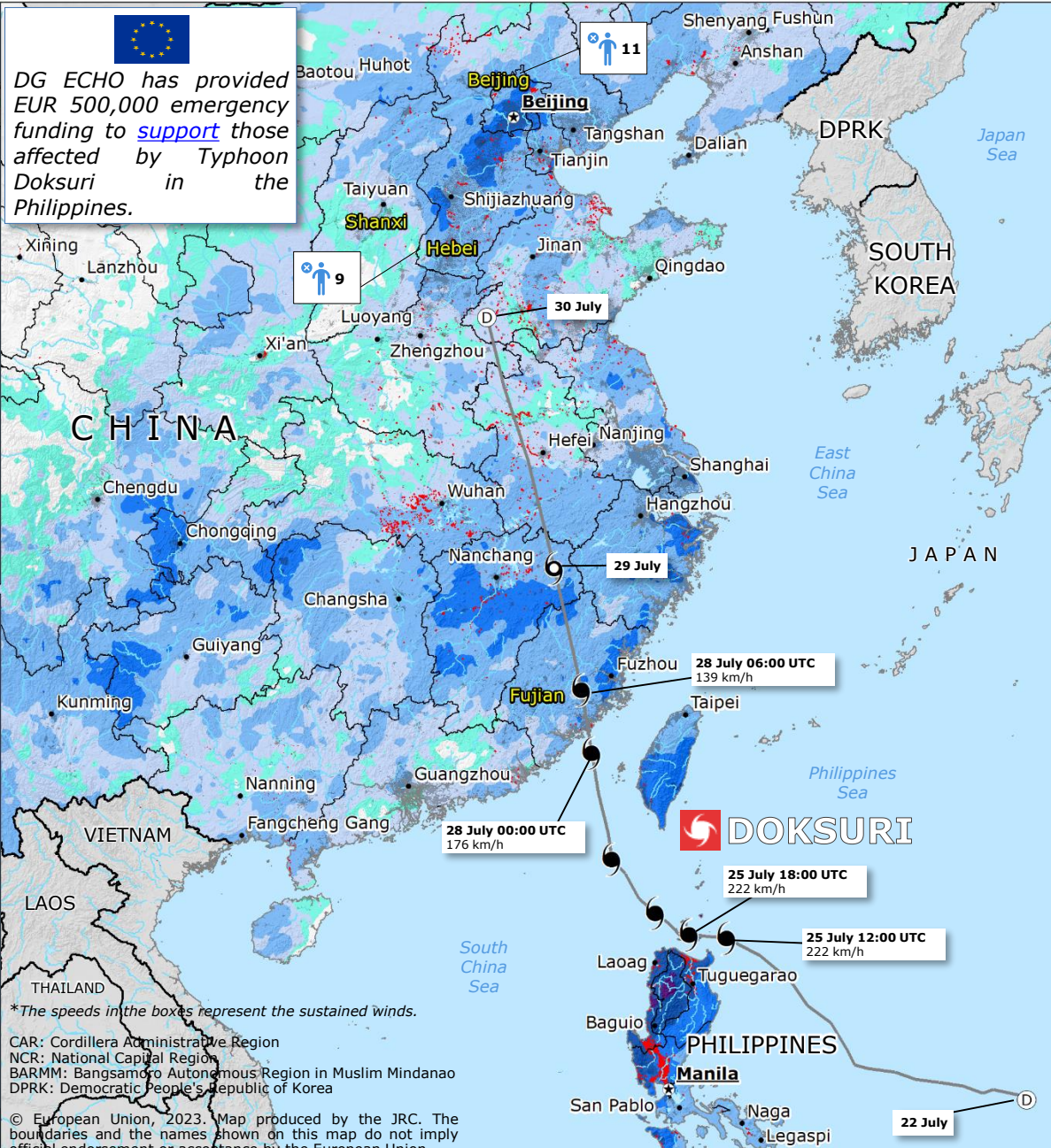
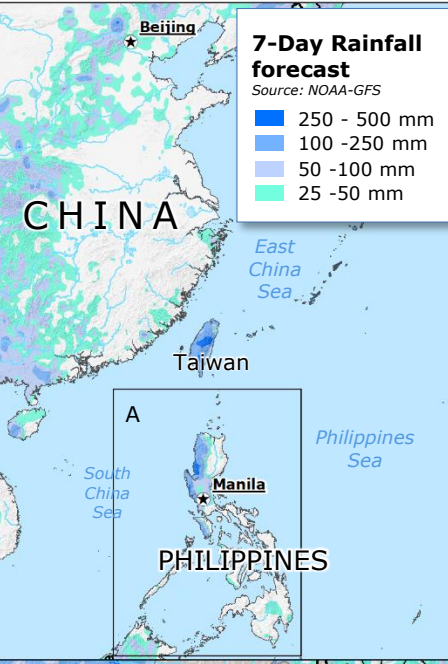


Philippines, China | Typhoon DOKSURI and severe weather



IMPACT OVERVIEW*
Source: NDRRMC, DG ECHO as of 02 Aug

PHILIPPINES	CHINA
27 Fatalities	20 Fatalities
140 Injured people	
13 Missing people	27 Missing people
17 349 Evacuated people	
289 904 Displaced people	> ~ 200 000 Displaced people
2 868 373 Affected people	~ 1 600 000 Affected people

*due to the combined effects of the Southwest Monsoon and the ongoing Typhoon DOKSURI

Tropical cyclone
Source: GDACS, JTWC

- Past track
- D < 63 km/h Tropical depression
- 63-118 km/h Tropical storm
- 119-246 km/h Typhoon

Rainfall accumulation
19 Jul - 1 Aug
Source: NASA-GPM

- > 1 000 mm
- 500 - 1 000mm
- 250 - 500 mm
- 100 - 250 mm
- 50 - 100 mm
- 25 - 50 mm

Flooded areas
Source: JRC-GLOFAS 27 Jul - 2 Aug

GDACS Red alert

Densely populated area
Source: JRC-GHSL

Administrative division boundary

Country boundary

Name Most affected region

*The speeds in the boxes represent the sustained winds.

CAR: Cordillera Administrative Region
NCR: National Capital Region
BARM: Bangsamoro Autonomous Region in Muslim Mindanao
DPRK: Democratic People's Republic of Korea

© European Union, 2023. Map produced by the JRC. The boundaries and the names shown on this map do not imply official endorsement or acceptance by the European Union.

