

GPS

Contents

Articles

Global Positioning System	1
Satellite navigation	26

References

Article Sources and Contributors	34
Image Sources, Licenses and Contributors	36


Article Licenses

License	37
---------	----

Global Positioning System

"GPS" redirects here. For other uses, see GPS (disambiguation).

Geodesy	
Fundamentals	
•	Geodesy
•	Geodynamics
•	Geomatics
•	Cartography
Concepts	
•	Datum
•	Geographical distance
•	Geoid
•	Figure of the Earth
•	Geodetic system
•	Geodesic
•	Geographic coordinate system
•	Horizontal position representation
•	Latitude / Longitude
•	Map projection
•	Reference ellipsoid
•	Satellite geodesy
•	Spatial reference system
Technologies	
•	Global Navigation Satellite System (GNSS)
•	Global Positioning System (GPS)
•	GLONASS (Russian)
•	Galileo (European)
•	Indian Regional Navigational Satellite System (IRNSS)
•	Beidou-2 (Chinese)
Standards	
ED50	European Datum 1950
SAD69	South American Datum 1969
GRS 80	Geodetic Reference System 1980
NAD83	North American Datum 1983
WGS84	World Geodetic System 1984
NAVD88	N. American Vertical Datum 1988
ETRS89	European Terrestrial Reference System 1989
•	Spatial Reference System Identifier (SRID)
•	Universal Transverse Mercator (UTM)
History	
•	NAVD29 (Sea Level Datum 1929)



Artist's conception of GPS Block II-F satellite in Earth orbit.



Civilian GPS receivers ("GPS navigation device") in a marine application.



Automotive navigation system in a taxicab.



U.S. Air Force Senior Airman runs through a checklist during Global Positioning System satellite operations.

The **Global Positioning System (GPS)** is a space-based satellite navigation system that provides location and time information in all weather conditions, anywhere on or near the Earth where there is an unobstructed line of sight to four or more GPS satellites. The system provides critical capabilities to military, civil and commercial users around the world. It is maintained by the United States government and is freely accessible to anyone with a GPS receiver.

The GPS project was developed in 1973 to overcome the limitations of previous navigation systems,^[2] integrating ideas from several predecessors, including a number of classified engineering design studies from the 1960s. GPS was created and realized by the U.S. Department of Defense (DoD) and was originally run with 24 satellites. It became fully operational in 1995. Bradford Parkinson, Roger L. Easton, and Ivan A. Getting are credited with inventing it.

Advances in technology and new demands on the existing system have now led to efforts to modernize the GPS system and implement the next generation of GPS III satellites and Next Generation Operational Control System (OCX). Announcements from Vice President Al Gore and the White House in 1998 initiated these changes. In 2000, the U.S. Congress authorized the modernization effort, GPS III.

In addition to GPS, other systems are in use or under development. The Russian Global Navigation Satellite System (GLONASS) was developed contemporaneously with GPS, but suffered from incomplete coverage of the globe until the mid-2000s. There are also the planned European Union Galileo positioning system, India's Indian Regional

Navigational Satellite System and Chinese Compass navigation system.

History

The design of GPS is based partly on similar ground-based radio-navigation systems, such as LORAN and the Decca Navigator, developed in the early 1940s and used by the British Royal Navy during World War II.

Predecessors

In 1956, the German-American physicist Friedwardt Winterberg^[3] proposed a test of general relativity (for time slowing in a strong gravitational field) using accurate atomic clocks placed in orbit inside artificial satellites. (Later, calculations using general relativity determined that the clocks on GPS satellites would be seen by Earth's observers to run 38 microseconds faster per day, and this was corrected for in the design of GPS.)

The Soviet Union launched the first man-made satellite, Sputnik, in 1957. Two American physicists, William Guier and George Weiffenbach, at Johns Hopkins's Applied Physics Laboratory (APL), decided to monitor Sputnik's radio transmissions. Within hours they realized that, because of the Doppler effect, they could pinpoint where the satellite was along its orbit. The Director of the APL gave them access to their UNIVAC to do the heavy calculations required. The next spring, Frank McClure, the deputy director of the APL, asked Guier and Weiffenbach to investigate the inverse problem—pinpointing the user's location given that of the satellite. (The Navy was developing the submarine-launched Polaris missile, which required them to know the submarine's location.) This led them and APL to develop the Transit system. In 1959, ARPA (renamed DARPA in 1972) also played a role in Transit.



Official logo for NAVSTAR GPS



Emblem of the 50th Space Wing

The first satellite navigation system, Transit, used by the United States Navy, was first successfully tested in 1960. It used a constellation of five satellites and could provide a navigational fix approximately once per hour. In 1967, the U.S. Navy developed the Timation satellite that proved the ability to place accurate clocks in space, a technology required by GPS. In the 1970s, the ground-based Omega Navigation System, based on phase comparison of signal transmission from pairs of stations, became the first worldwide radio navigation system. Limitations of these systems drove the need for a more universal navigation solution with greater accuracy.

While there were wide needs for accurate navigation in military and civilian sectors, almost none of those was seen as justification for the billions of dollars it would cost in research, development, deployment, and operation for a constellation of navigation satellites. During the Cold War arms race, the nuclear threat to the existence of the United States was the one need that did justify this cost in the view of the United States Congress. This deterrent effect is why GPS was funded. It is also the reason for the ultra secrecy at that time. The nuclear triad consisted of the United States Navy's submarine-launched ballistic missiles (SLBMs) along with United States Air Force (USAF) strategic bombers and intercontinental ballistic missiles (ICBMs). Considered vital to the nuclear-deterrence posture, accurate determination of the SLBM launch position was a force multiplier.

Precise navigation would enable United States submarines to get an accurate fix of their positions before they launched their SLBMs. The USAF, with two thirds of the nuclear triad, also had requirements for a more accurate and reliable navigation system. The Navy and Air Force were developing their own technologies in parallel to solve what was essentially the same problem. To increase the survivability of ICBMs, there was a proposal to use mobile launch platforms (such as Russian SS-24 and SS-25) and so the need to fix the launch position had similarity to the SLBM situation.

In 1960, the Air Force proposed a radio-navigation system called MOSAIC (MOBILE System for Accurate ICBM Control) that was essentially a 3-D LORAN. A follow-on study, Project 57, was worked in 1963 and it was "in this study that the GPS concept was born". That same year, the concept was pursued as Project 621B, which had "many of the attributes that you now see in GPS" and promised increased accuracy for Air Force bombers as well as ICBMs. Updates from the Navy Transit system were too slow for the high speeds of Air Force operation. The Naval Research Laboratory continued advancements with their Timation (Time Navigation) satellites, first launched in 1967, and with the third one in 1974 carrying the first atomic clock into orbit.

Another important predecessor to GPS came from a different branch of the United States military. In 1964, the United States Army orbited its first Sequential Collation of Range (SECOR) satellite used for geodetic surveying.^[4] The SECOR system included three ground-based transmitters from known locations that would send signals to the satellite transponder in orbit. A fourth ground-based station, at an undetermined position, could then use those signals to fix its location precisely. The last SECOR satellite was launched in 1969. Decades later, during the early years of GPS, civilian surveying became one of the first fields to make use of the new technology, because surveyors could reap benefits of signals from the less-than-complete GPS constellation years before it was declared operational. GPS can be thought of as an evolution of the SECOR system where the ground-based transmitters have been migrated into orbit.

Development

With these parallel developments in the 1960s, it was realized that a superior system could be developed by synthesizing the best technologies from 621B, Transit, Timation, and SECOR in a multi-service program.

During Labor Day weekend in 1973, a meeting of about twelve military officers at the Pentagon discussed the creation of a *Defense Navigation Satellite System (DNSS)*. It was at this meeting that "the real synthesis that became GPS was created." Later that year, the DNSS program was named *Navstar*, or Navigation System Using Timing and Ranging.^[5] With the individual satellites being associated with the name Navstar (as with the predecessors Transit and Timation), a more fully encompassing name was used to identify the constellation of Navstar satellites, *Navstar-GPS*, which was later shortened simply to GPS. Ten "Block I" prototype satellites were launched between 1978 and 1985 (with one prototype being destroyed in a launch failure).

After Korean Air Lines Flight 007, a Boeing 747 carrying 269 people, was shot down in 1983 after straying into the USSR's prohibited airspace, in the vicinity of Sakhalin and Moneron Islands, President Ronald Reagan issued a directive making GPS freely available for civilian use, once it was sufficiently developed, as a common good. The first satellite was launched in 1989, and the 24th satellite was launched in 1994. The GPS program cost at this point, not including the cost of the user equipment, but including the costs of the satellite launches, has been estimated to be about USD\$5 billion (then-year dollars).^[6] Roger L. Easton is widely credited as the primary inventor of GPS.

Initially, the highest quality signal was reserved for military use, and the signal available for civilian use was intentionally degraded (Selective Availability). This changed with President Bill Clinton ordering Selective Availability to be turned off at midnight May 1, 2000, improving the precision of civilian GPS from 100 to 20 meters (328 to 66 ft). The executive order signed in 1996 to turn off Selective Availability in 2000 was proposed by the U.S. Secretary of Defense, William Perry, because of the widespread growth of differential GPS services to improve civilian accuracy and eliminate the U.S. military advantage. Moreover, the U.S. military was actively developing technologies to deny GPS service to potential adversaries on a regional basis.

Over the last decade, the U.S. has implemented several improvements to the GPS service, including new signals for civil use and increased accuracy and integrity for all users, all while maintaining compatibility with existing GPS equipment.

GPS modernization has now become an ongoing initiative to upgrade the Global Positioning System with new capabilities to meet growing military, civil, and commercial needs. The program is being implemented through a series of satellite acquisitions, including GPS Block III and the Next Generation Operational Control System (OCX). The U.S. Government continues to improve the GPS space and ground segments to increase performance and accuracy.

GPS is owned and operated by the United States Government as a national resource. Department of Defense (DoD) is the steward of GPS. *Interagency GPS Executive Board (IGEB)* oversaw GPS policy matters from 1996 to 2004. After that the National Space-Based Positioning, Navigation and Timing Executive Committee was established by presidential directive in 2004 to advise and coordinate federal departments and agencies on matters concerning the GPS and related systems. The executive committee is chaired jointly by the deputy secretaries of defense and transportation. Its membership includes equivalent-level officials from the departments of state, commerce, and homeland security, the joint chiefs of staff, and NASA. Components of the executive office of the president participate as observers to the executive committee, and the FCC chairman participates as a liaison.

The DoD is required by law to "maintain a Standard Positioning Service (as defined in the federal radio navigation plan and the standard positioning service signal specification) that will be available on a continuous, worldwide basis," and "develop measures to prevent hostile use of GPS and its augmentations without unduly disrupting or degrading civilian uses."

Timeline and modernization

Main article: List of GPS satellite launches

Summary of satellites^[7]

Block	Launch Period	Satellite launches				Currently in orbit and healthy
		Suc-cess	Fail-ure	In prep-eration	Plan-ned	
I	1978–1985	10	1	0	0	0
II	1989–1990	9	0	0	0	0
IIA	1990–1997	19	0	0	0	6
IIR	1997–2004	12	1	0	0	12
IIR-M	2005–2009	8	0	0	0	7
IIF	From 2010	6	0	6	0	6
IIIA	From 2014	0	0	0	12	0
IIIB	—	0	0	0	8	0
IIIC	—	0	0	0	16	0
Total		64	2	6	36	31
(Last update: June 13, 2014) USA-85 from Block IIA is unhealthy USA-203 from Block IIR-M is unhealthy For a more complete list, see <i>list of GPS satellite launches</i>						

- In 1972, the USAF Central Inertial Guidance Test Facility (Holloman AFB), conducted developmental flight tests of two prototype GPS receivers over White Sands Missile Range, using ground-based pseudo-satellites. Wikipedia:Citation needed
- In 1978, the first experimental Block-I GPS satellite was launched.
- In 1983, after Soviet interceptor aircraft shot down the civilian airliner KAL 007 that strayed into prohibited airspace because of navigational errors, killing all 269 people on board, U.S. President Ronald Reagan announced that GPS would be made available for civilian uses once it was completed, although it had been previously published [in Navigation magazine] that the CA code (Coarse Acquisition code) would be available to civilian users.
- By 1985, ten more experimental Block-I satellites had been launched to validate the concept. Command & Control of these satellites had moved from Onizuka AFS, CA and turned over to the 2nd Satellite Control Squadron (2SCS) located at Falcon Air Force Station in Colorado Springs, Colorado.
- On February 14, 1989, the first modern Block-II satellite was launched.
- The Gulf War from 1990 to 1991 was the first conflict in which GPS was widely used.^[8]
- In 1991, a project to create a miniature GPS receiver successfully ended, replacing the previous 50 pound military receivers with a 2.75 pound handheld receiver.
- In 1992, the 2nd Space Wing, which originally managed the system, was inactivated and replaced by the 50th Space Wing.
- By December 1993, GPS achieved initial operational capability (IOC), indicating a full constellation (24 satellites) was available and providing the Standard Positioning Service (SPS).
- Full Operational Capability (FOC) was declared by Air Force Space Command (AFSPC) in April 1995, signifying full availability of the military's secure Precise Positioning Service (PPS).
- In 1996, recognizing the importance of GPS to civilian users as well as military users, U.S. President Bill Clinton issued a policy directive^[9] declaring GPS to be a dual-use system and establishing an Interagency GPS Executive Board to manage it as a national asset.
- In 1998, United States Vice President Al Gore announced plans to upgrade GPS with two new civilian signals for enhanced user accuracy and reliability, particularly with respect to aviation safety and in 2000 the United States Congress authorized the effort, referring to it as *GPS III*.
- On May 2, 2000 "Selective Availability" was discontinued as a result of the 1996 executive order, allowing users to receive a non-degraded signal globally.
- In 2004, the United States Government signed an agreement with the European Community establishing cooperation related to GPS and Europe's planned Galileo system.
- In 2004, United States President George W. Bush updated the national policy and replaced the executive board with the National Executive Committee for Space-Based Positioning, Navigation, and Timing.
- November 2004, Qualcomm announced successful tests of assisted GPS for mobile phones.
- In 2005, the first modernized GPS satellite was launched and began transmitting a second civilian signal (L2C) for enhanced user performance.
- On September 14, 2007, the aging mainframe-based Ground Segment Control System was transferred to the new Architecture Evolution Plan.
- On May 19, 2009, the United States Government Accountability Office issued a report warning that some GPS satellites could fail as soon as 2010.
- On May 21, 2009, the Air Force Space Command allayed fears of GPS failure saying "There's only a small risk we will not continue to exceed our performance standard."
- On January 11, 2010, an update of ground control systems caused a software incompatibility with 8000 to 10000 military receivers manufactured by a division of Trimble Navigation Limited of Sunnyvale, Calif.
- On February 25, 2010, the U.S. Air Force awarded the contract to develop the GPS Next Generation Operational Control System (OCX) to improve accuracy and availability of GPS navigation signals, and serve as a critical part

of GPS modernization.

Awards

On February 10, 1993, the National Aeronautic Association selected the GPS Team as winners of the 1992 Robert J. Collier Trophy, the nation's most prestigious aviation award. This team combines researchers from the Naval Research Laboratory, the USAF, the Aerospace Corporation, Rockwell International Corporation, and IBM Federal Systems Company. The citation honors them "for the most significant development for safe and efficient navigation and surveillance of air and spacecraft since the introduction of radio navigation 50 years ago."

Two GPS developers received the National Academy of Engineering Charles Stark Draper Prize for 2003:

- Ivan Getting, emeritus president of The Aerospace Corporation and an engineer at the Massachusetts Institute of Technology, established the basis for GPS, improving on the World War II land-based radio system called LORAN (*Long-range Radio Aid to Navigation*).
- Bradford Parkinson, professor of aeronautics and astronautics at Stanford University, conceived the present satellite-based system in the early 1960s and developed it in conjunction with the U.S. Air Force. Parkinson served twenty-one years in the Air Force, from 1957 to 1978, and retired with the rank of colonel.
- GPS developer Roger L. Easton received the National Medal of Technology on February 13, 2006.^[10]

In 1998, GPS technology was inducted into the Space Foundation Space Technology Hall of Fame.

Francis X. Kane (Col. USAF, ret.) was inducted into the U.S. Air Force Space and Missile Pioneers Hall of Fame at Lackland A.F.B., San Antonio, Texas, March 2, 2010 for his role in space technology development and the engineering design concept of GPS conducted as part of Project 621B.

On October 4, 2011, the International Astronautical Federation (IAF) awarded the Global Positioning System (GPS) its 60th Anniversary Award, nominated by IAF member, the American Institute for Aeronautics and Astronautics (AIAA). The IAF Honors and Awards Committee recognized the uniqueness of the GPS program and the exemplary role it has played in building international collaboration for the benefit of humanity.

Basic concept of GPS

A GPS receiver calculates its position by precisely timing the signals sent by GPS satellites high above the Earth. Each satellite continually transmits messages that include:

- the time the message was transmitted and,
- satellite position at time of message transmission.

The receiver uses the messages it receives to determine the transit time of each message and computes the distance to each satellite using the speed of light. Each of these distances and satellites' locations defines a sphere. The receiver is on the surface of each of these spheres when the distances and the satellites' locations are correct. These distances and satellites' locations are used to compute the location of the receiver using the navigation equations. This location is then displayed, perhaps with a moving map display or latitude and longitude; elevation or altitude information may be included, based on height above the geoid (e.g. EGM96).

Basic GPS measurements yield only a position, and neither speed nor direction. However, most GPS units can automatically derive velocity and direction of movement from two or more position measurements. The disadvantage of this principle is that changes in speed or direction can only be computed with a delay, and that derived direction becomes inaccurate when the distance travelled between two position measurements drops below or near the random error of position measurement. GPS units can use measurements of the doppler shift of the signals received to compute velocity accurately.^[11] More advanced navigation systems use additional sensors like a compass or an inertial navigation system to complement GPS.

In typical GPS operation, four or more satellites must be visible to obtain an accurate result. The solution of the navigation equations gives the position of the receiver along with the difference between the time kept by the

receiver's on-board clock and the true time-of-day, thereby eliminating the need for a more precise and possibly impractical receiver based clock. Applications for GPS such as time transfer, traffic signal timing, and synchronization of cell phone base stations, make use of this cheap and highly accurate timing. Some GPS applications use this time for display, or, other than for the basic position calculations, do not use it at all.

Although four satellites are required for normal operation, fewer apply in special cases. If one variable is already known, a receiver can determine its position using only three satellites. For example, a ship or aircraft may have known elevation. Some GPS receivers may use additional clues or assumptions such as reusing the last known altitude, dead reckoning, inertial navigation, or including information from the vehicle computer, to give a (possibly degraded) position when fewer than four satellites are visible.^[12]

Structure

The current GPS consists of three major segments. These are the space segment (SS), a control segment (CS), and a user segment (US). The U.S. Air Force develops, maintains, and operates the space and control segments. GPS satellites broadcast signals from space, and each GPS receiver uses these signals to calculate its three-dimensional location (latitude, longitude, and altitude) and the current time.

The space segment is composed of 24 to 32 satellites in medium Earth orbit and also includes the payload adapters to the boosters required to launch them into orbit. The control segment is composed of a master control station, an alternate master control station, and a host of dedicated and shared ground antennas and monitor stations. The user segment is composed of hundreds of thousands of U.S. and allied military users of the secure GPS Precise Positioning Service, and tens of millions of civil, commercial, and scientific users of the Standard Positioning Service (see GPS navigation devices).

Space segment

See also: GPS satellite and List of GPS satellite launches

The space segment (SS) is composed of the orbiting GPS satellites, or Space Vehicles (SV) in GPS parlance. The GPS design originally called for 24 SVs, eight each in three approximately circular orbits, but this was modified to six orbital planes with four satellites each. The six orbit planes have approximately 55° inclination (tilt relative to Earth's equator) and are separated by 60° right ascension of the ascending node (angle along the equator from a reference point to the orbit's intersection).^[13] The orbital period is one-half a sidereal day, i.e., 11 hours and 58 minutes so that the satellites pass over the same locations^[14] or almost the same locations^[15] every day. The orbits are arranged so that at least six satellites are always within line of sight from almost everywhere on Earth's surface. The result of this objective is that the four satellites are not evenly spaced (90 degrees) apart within each orbit. In general terms, the angular difference between satellites in each orbit is 30, 105, 120, and 105 degrees apart which sum to 360 degrees.

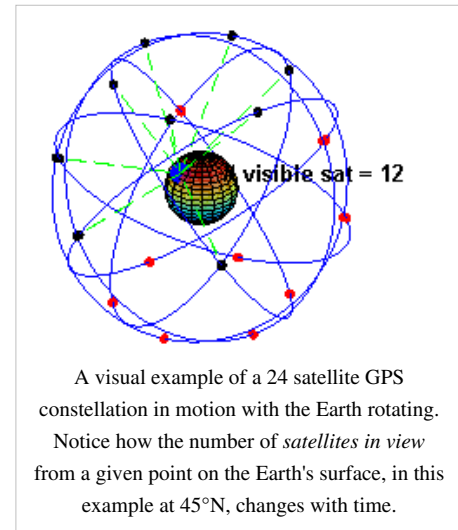
Orbiting at an altitude of approximately 20,200 km (12,600 mi); orbital radius of approximately 26,600 km (16,500 mi),^[16] each SV makes two complete orbits each sidereal day, repeating the same ground track each



Unlaunched GPS block II-A satellite on display at the San Diego Air & Space Museum.

day.^[17] This was very helpful during development because even with only four satellites, correct alignment means all four are visible from one spot for a few hours each day. For military operations, the ground track repeat can be used to ensure good coverage in combat zones.

As of December 2012^[18], there are 32 satellites in the GPS constellation. The additional satellites improve the precision of GPS receiver calculations by providing redundant measurements. With the increased number of satellites, the constellation was changed to a nonuniform arrangement. Such an arrangement was shown to improve reliability and availability of the system, relative to a uniform system, when multiple satellites fail. About nine satellites are visible from any point on the ground at any one time (see animation at right), ensuring considerable redundancy over the minimum four satellites needed for a position.



A visual example of a 24 satellite GPS constellation in motion with the Earth rotating. Notice how the number of *satellites in view* from a given point on the Earth's surface, in this example at 45°N, changes with time.

Control segment

The control segment is composed of:

1. a master control station (MCS),
2. an alternate master control station,
3. four dedicated ground antennas, and
4. six dedicated monitor stations.

The MCS can also access U.S. Air Force Satellite Control Network (AFSCN) ground antennas (for additional command and control capability) and NGA (National Geospatial-Intelligence Agency) monitor stations. The flight paths of the satellites are tracked by dedicated U.S. Air Force monitoring stations in Hawaii, Kwajalein Atoll, Ascension Island, Diego Garcia, Colorado Springs, Colorado and Cape Canaveral, along with shared NGA monitor stations operated in England, Argentina, Ecuador, Bahrain, Australia and Washington DC.^[19] The tracking information is sent to the Air Force Space Command MCS at Schriever Air Force Base 25 km (16 mi) ESE of Colorado Springs, which is operated by the 2nd Space Operations Squadron (2 SOPS) of the U.S. Air Force. Then 2 SOPS contacts each GPS satellite regularly with a navigational update using dedicated or shared (AFSCN) ground antennas (GPS dedicated ground antennas are located at Kwajalein, Ascension Island, Diego Garcia, and Cape Canaveral). These updates synchronize the atomic clocks on board the satellites to within a few nanoseconds of each other, and adjust the ephemeris of each satellite's internal orbital model. The updates are created by a Kalman filter that uses inputs from the ground monitoring stations, space weather information, and various other inputs.^[20]

Satellite maneuvers are not precise by GPS standards. So to change the orbit of a satellite, the satellite must be marked *unhealthy*, so receivers will not use it in their calculation. Then the maneuver can be carried out, and the resulting orbit tracked from the ground. Then the new ephemeris is uploaded and the satellite marked healthy again.

The Operation Control Segment (OCS) currently serves as the control segment of record. It provides the operational capability that supports global GPS users and keeps the GPS system operational and performing within specification.

OCS successfully replaced the legacy 1970s-era mainframe computer at Schriever Air Force Base in September 2007. After installation, the system helped enable upgrades and provide a foundation for a new security architecture that supported the U.S. armed forces. OCS will continue to be the ground control system of record until the new segment, Next Generation GPS Operation Control System (OCX), is fully developed and functional.



Ground monitor station used from 1984 to 2007, on display at the Air Force Space & Missile Museum.

The new capabilities provided by OCX will be the cornerstone for revolutionizing GPS's mission capabilities, and enabling Air Force Space Command to greatly enhance GPS operational services to U.S. combat forces, civil partners and myriad domestic and international users.

The GPS OCX program also will reduce cost, schedule and technical risk. It is designed to provide 50% sustainment cost savings through efficient software architecture and Performance-Based Logistics. In addition, GPS OCX expected to cost millions less than the cost to upgrade OCS while providing four times the capability.

The GPS OCX program represents a critical part of GPS modernization and provides significant information assurance improvements over the current GPS OCS program.

- OCX will have the ability to control and manage GPS legacy satellites as well as the next generation of GPS III satellites, while enabling the full array of military signals.
- Built on a flexible architecture that can rapidly adapt to the changing needs of today's and future GPS users allowing immediate access to GPS data and constellations status through secure, accurate and reliable information.
- Empowers the warfighter with more secure, actionable and predictive information to enhance situational awareness.
- Enables new modernized signals (L1C, L2C, and L5) and has M-code capability, which the legacy system is unable to do.
- Provides significant information assurance improvements over the current program including detecting and preventing cyber attacks, while isolating, containing and operating during such attacks.
- Supports higher volume near real-time command and control capabilities and abilities.

On September 14, 2011, the U.S. Air Force announced the completion of GPS OCX Preliminary Design Review and confirmed that the OCX program is ready for the next phase of development.

The GPS OCX program has achieved major milestones and is on track to support the GPS IIIA launch in May 2014.


User segment

Further information: GPS navigation device

The user segment is composed of hundreds of thousands of U.S. and allied military users of the secure GPS Precise Positioning Service, and tens of millions of civil, commercial and scientific users of the Standard Positioning Service. In general, GPS receivers are composed of an antenna, tuned to the frequencies transmitted by the satellites, receiver-processors, and a highly stable clock (often a crystal oscillator). They may also include a display for providing location and speed information to the user. A receiver is often described by its number of channels: this signifies how many satellites it can monitor simultaneously. Originally limited to four or five, this has progressively increased over the years so that, as of 2007[18], receivers typically have between 12 and 20 channels.^[21]



GPS receivers may include an input for differential corrections, using the RTCM SC-104 format. This is typically in the form of an RS-232 port at 4,800 bit/s speed. Data is actually sent at a much lower rate, which limits the accuracy of the signal sent using RTCM. Wikipedia:Citation needed Receivers with internal DGPS receivers can outperform those using external RTCM data. Wikipedia:Citation needed As of 2006[18], even low-cost units commonly include Wide Area Augmentation System (WAAS) receivers.



A typical OEM GPS receiver module measuring 15×17 mm.

Many GPS receivers can relay position data to a PC or other device using the NMEA 0183 protocol. Although this protocol is officially defined by the National Marine Electronics Association (NMEA), references to this protocol have been compiled from public records, allowing open source tools like gpsd to read the protocol without violating intellectual property laws. Wikipedia:Please clarify Other proprietary protocols exist as well, such as the SiRF and MTK protocols. Receivers can interface with other devices using methods including a serial connection, USB, or Bluetooth.

Applications

While originally a military project, GPS is considered a *dual-use* technology, meaning it has significant military and civilian applications.

GPS has become a widely deployed and useful tool for commerce, scientific uses, tracking, and surveillance. GPS's accurate time facilitates everyday activities such as banking, mobile phone operations, and even the control of power grids by allowing well synchronized hand-off switching.

Civilian

See also: GNSS applications and GPS navigation device

Many civilian applications use one or more of GPS's three basic components: absolute location, relative movement, and time transfer.

- **Astronomy:** both positional and clock synchronization data is used in Astrometry and Celestial mechanics calculations. It is also used in amateur astronomy using small telescopes to professionals observatories, for example, while finding extrasolar planets.
- **Automated vehicle:** applying location and routes for cars and trucks to function without a human driver.
- **Cartography:** both civilian and military cartographers use GPS extensively.
- **Cellular telephony:** clock synchronization enables time transfer, which is critical for synchronizing its spreading codes with other base stations to facilitate inter-cell handoff and support hybrid GPS/cellular position detection for mobile emergency calls and other applications. The first handsets with integrated GPS launched in the late 1990s. The U.S. Federal Communications Commission (FCC) mandated the feature in either the handset or in the towers (for use in triangulation) in 2002 so emergency services could locate 911 callers. Third-party software developers later gained access to GPS APIs from Nextel upon launch, followed by Sprint in 2006, and Verizon soon thereafter.
- **Clock synchronization:** the accuracy of GPS time signals (± 10 ns) is second only to the atomic clocks upon which they are based.
- **Disaster relief/emergency services:** depend upon GPS for location and timing capabilities.
- **Meteorology-Upper Airs:** measure and calculate the atmospheric pressure, wind speed and direction up to 27 km from the earth's surface
- **Fleet Tracking:** the use of GPS technology to identify, locate and maintain contact reports with one or more fleet vehicles in real-time.
- **Geofencing:** vehicle tracking systems, person tracking systems, and pet tracking systems use GPS to locate a vehicle, person, or pet. These devices are attached to the vehicle, person, or the pet collar. The application provides continuous tracking and mobile or Internet updates should the target leave a designated area.
- **Geotagging:** applying location coordinates to digital objects such as photographs (in Exif data) and other documents for purposes such as creating map overlays with devices like Nikon GP-1
- **GPS Aircraft Tracking**
- **GPS for Mining:** the use of RTK GPS has significantly improved several mining operations such as drilling, shoveling, vehicle tracking, and surveying. RTK GPS provides centimeter-level positioning accuracy.
- **GPS tours:** location determines what content to display; for instance, information about an approaching point of interest.
- **Navigation:** navigators value digitally precise velocity and orientation measurements.
- **Phasor measurements:** GPS enables highly accurate timestamping of power system measurements, making it possible to compute phasors.
- **Recreation:** for example, geocaching, geodashing, GPS drawing and waymarking.
- **Robotics:** self-navigating, autonomous robots using a GPS sensors, which calculate latitude, longitude, time, speed, and heading.



This antenna is mounted on the roof of a hut containing a scientific experiment needing precise timing.

- Surveying: surveyors use absolute locations to make maps and determine property boundaries.
- Tectonics: GPS enables direct fault motion measurement in earthquakes.
- Telematics: GPS technology integrated with computers and mobile communications technology in automotive navigation systems

6 Restrictions on civilian use

The U.S. Government controls the export of some civilian receivers. All GPS receivers capable of functioning above 18 kilometers (11 mi) altitude and 515 meters per second (1,001 kn) or designed, modified for use with unmanned air vehicles like e.g. ballistic or cruise missile systems are classified as munitions (weapons) for which State Department export licenses are required.^[22]

This rule applies even to otherwise purely civilian units that only receive the L1 frequency and the C/A (Coarse/Acquisition) code.


Disabling operation above these limits exempts the receiver from classification as a munition. Vendor interpretations differ. The rule refers to operation at both the target altitude and speed, but some receivers stop operating even when stationary. This has caused problems with some amateur radio balloon launches that regularly reach 30 kilometers (19 mi).

These limits only apply to units exported from (or which have components exported from) the USA – there is a growing trade in various components, including GPS units, supplied by other countries, which are expressly sold as ITAR-free.

Military

As of 2009, military applications of GPS include:

- Navigation: GPS allows soldiers to find objectives, even in the dark or in unfamiliar territory, and to coordinate troop and supply movement. In the United States armed forces, commanders use the *Commanders Digital Assistant* and lower ranks use the *Soldier Digital Assistant*.
- Target tracking: Various military weapons systems use GPS to track potential ground and air targets before flagging them as hostile. Wikipedia:Citation needed These weapon systems pass target coordinates to precision-guided munitions to allow them to engage targets accurately. Military aircraft, particularly in air-to-ground roles, use GPS to find targets (for example, gun camera video from AH-1 Cobras in Iraq show GPS co-ordinates that can be viewed with specialized software).
- Missile and projectile guidance: GPS allows accurate targeting of various military weapons including ICBMs, cruise missiles, precision-guided munitions and Artillery projectiles. Embedded GPS receivers able to withstand accelerations of 12,000 g or about 118 km/s² have been developed for use in 155 millimeters (6.1 in) howitzers.
- Search and Rescue: Downed pilots can be located faster if their position is known.
- Reconnaissance: Patrol movement can be managed more closely.
- GPS satellites carry a set of nuclear detonation detectors consisting of an optical sensor (Y-sensor), an X-ray sensor, a dosimeter, and an electromagnetic pulse (EMP) sensor (W-sensor), that form a major portion of the United States Nuclear Detonation Detection System.^[23] General William Shelton has stated that this feature may be dropped from future satellites in order to save money.



Attaching a GPS guidance kit to a dumb bomb, March 2003.

Communication

Main article: GPS signals

The navigational signals transmitted by GPS satellites encode a variety of information including satellite positions, the state of the internal clocks, and the health of the network. These signals are transmitted on two separate carrier frequencies that are common to all satellites in the network. Two different encodings are used: a public encoding that enables lower resolution navigation, and an encrypted encoding used by the U.S. military.

Message format

GPS message format

Subframes	Description
1	<u>Satellite clock</u> , GPS time relationship
2–3	<u>Ephemeris</u> (precise satellite orbit)
4–5	<u>Almanac component</u> (satellite network synopsis, error correction)

Each GPS satellite continuously broadcasts a navigation message on L1 C/A and L2 P/Y frequencies at a rate of 50 bits per second (see bitrate). Each complete message takes 750 seconds (12 1/2 minutes) to complete. The message structure has a basic format of a 1500-bit-long frame made up of five subframes, each subframe being 300 bits (6 seconds) long. Subframes 4 and 5 are subcommutated 25 times each, so that a complete data message requires the transmission of 25 full frames. Each subframe consists of ten words, each 30 bits long. Thus, with 300 bits in a subframe times 5 subframes in a frame times 25 frames in a message, each message is 37,500 bits long. At a transmission rate of 50-bit/s, this gives 750 seconds to transmit an entire almanac message (GPS). Each 30-second frame begins precisely on the minute or half-minute as indicated by the atomic clock on each satellite.

The first subframe of each frame encodes the week number and the time within the week, as well as the data about the health of the satellite. The second and the third subframes contain the ephemeris – the precise orbit for the satellite. The fourth and fifth subframes contain the almanac, which contains coarse orbit and status information for up to 32 satellites in the constellation as well as data related to error correction. Thus, in order to obtain an accurate satellite location from this transmitted message the receiver must demodulate the message from each satellite it includes in its solution for 18 to 30 seconds. In order to collect all the transmitted almanacs the receiver must demodulate the message for 732 to 750 seconds or 12 1/2 minutes.

All satellites broadcast at the same frequencies. Signals are encoded using code division multiple access (CDMA) allowing messages from individual satellites to be distinguished from each other based on unique encodings for each satellite (that the receiver must be aware of). Two distinct types of CDMA encodings are used: the coarse/acquisition (C/A) code, which is accessible by the general public, and the precise (P(Y)) code, which is encrypted so that only the U.S. military can access it.^[24]

The ephemeris is updated every 2 hours and is generally valid for 4 hours, with provisions for updates every 6 hours or longer in non-nominal conditions. The almanac is updated typically every 24 hours. Additionally, data for a few weeks following is uploaded in case of transmission updates that delay data upload. Wikipedia:Citation needed

Subframe #	Page #	Name	Word #	Bits	Scale	Signed
1	all	Week Number	3	1–10	1:1	No
1	all	CA or P On L2	3	11,12	1:1	No
1	all	URA Index	3	13–16	1:1	No
1	all	SV_Health	3	17–22	1:1	No
1	all	IODC(MSB)	3	23,24	1:1	No
1	all	L2Pdata flag	4	1	1:1	No
1	all	ResW4	4	2–24	N/A	N/A
1	all	ResW5	5	1–24	N/A	N/A
1	all	ResW6	6	1–24	N/A	N/A
1	all	ResW7	7	1–16	N/A	N/A
1	all	TGD	7	17–24	2 [^] -31	Yes
1	all	IODC (LSB)	8	1–8	1:1	No
1	all	TOC	8	9–24	2 [^] 4	No
1	all	AF2	9	1–8	2 [^] -55	Yes
1	all	AF1	9	9–24	2 [^] -43	Yes
1	all	AF0	10	1–22	2 [^] -31	Yes

Subframe #	Page #	Name	Word #	Bits	Scale	Signed
2	all	IODE	3	1–8	1:1	No
2	all	CRS	3	9–24	2 [^] -5	Yes
2	all	Delta N	4	1–16	2 [^] -43	Yes
2	all	M0 (MSB)	4	17–24	2 [^] -31	Yes
2	all	M0 (LSB)	5	1–24		
2	all	CUC	6	1–16	2 [^] -29	Yes
2	all	e (MSB)	6	17–24	2 [^] -33	No
2	all	e (LSB)	7	1–24		
2	all	CUS	8	1–16	2 [^] -29	Yes
2	all	root A (MSB)	8	17–24	2 [^] -19	No
2	all	root A (LSB)	9	1–24		
2	all	TOE	10	1–16	2 [^] 4	No
2	all	FitInt	10	17	1:1	No
2	all	AODO	10	18–22	900	No

Subframe #	Page #	Name	Word #	Bits	Scale	Signed
3	all	CIC	3	1–16	2^{-29}	Yes
3	all	Omega 0 (MSB)	3	17–24	2^{-31}	Yes
3	all	Omega 0 (LSB)	4	1–24		
3	all	CIS	5	1–16	2^{-29}	Yes
3	all	i0 (MSB)	5	17–24	2^{-31}	Yes
3	all	i0 (LSB)	6	1–24		
3	all	CRC	7	1–16	2^{-5}	Yes
3	all	Omega (MSB)	7	17–24	2^{-31}	Yes
3	all	Omega (LSB)	8	1–24		
3	all	Omega Dot	9	1–24	2^{-43}	Yes
3	all	IODE	10	1–8	1:1	No
3	all	IDOT	10	9–22	2^{-43}	Yes

Satellite frequencies

GPS frequency overview

Band	Frequency	Description
L1	1575.42 MHz	Coarse-acquisition (C/A) and encrypted precision (P(Y)) codes, plus the L1 civilian (L1C) and military (M) codes on future Block III satellites.
L2	1227.60 MHz	P(Y) code, plus the L2C and military codes on the Block IIR-M and newer satellites.
L3	1381.05 MHz	Used for nuclear detonation (NUDET) detection.
L4	1379.913 MHz	Being studied for additional ionospheric correction. Wikipedia:Citation needed
L5	1176.45 MHz	Proposed for use as a civilian safety-of-life (SoL) signal.

All satellites broadcast at the same two frequencies, 1.57542 GHz (L1 signal) and 1.2276 GHz (L2 signal). The satellite network uses a CDMA spread-spectrum technique Wikipedia:Citation needed where the low-bitrate message data is encoded with a high-rate pseudo-random (PRN) sequence that is different for each satellite. The receiver must be aware of the PRN codes for each satellite to reconstruct the actual message data. The C/A code, for civilian use, transmits data at 1.023 million chips per second, whereas the P code, for U.S. military use, transmits at 10.23 million chips per second. The actual internal reference of the satellites is 10.22999999543 MHz to compensate for relativistic effects that make observers on Earth perceive a different time reference with respect to the transmitters in orbit. The L1 carrier is modulated by both the C/A and P codes, while the L2 carrier is only modulated by the P code.^[25] The P code can be encrypted as a so-called P(Y) code that is only available to military equipment with a proper decryption key. Both the C/A and P(Y) codes impart the precise time-of-day to the user.

The L3 signal at a frequency of 1.38105 GHz is used to transmit data from the satellites to ground stations. This data is used by the United States Nuclear Detonation (NUDET) Detection System (USNDS) to detect, locate, and report nuclear detonations (NUDETs) in the Earth's atmosphere and near space. One usage is the enforcement of nuclear test ban treaties.

The L4 band at 1.379913 GHz is being studied for additional ionospheric correction. Wikipedia:Citation needed

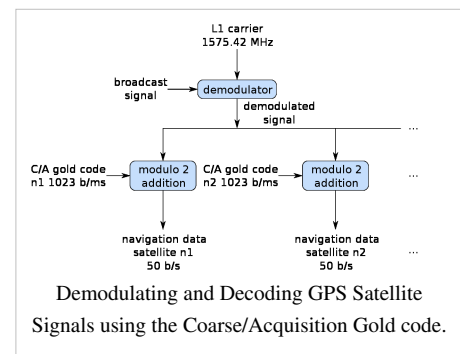
The L5 frequency band at 1.17645 GHz was added in the process of GPS modernization. This frequency falls into an internationally protected range for aeronautical navigation, promising little or no interference under all

circumstances. The first Block IIF satellite that provides this signal was launched in 2010. The L5 consists of two carrier components that are in phase quadrature with each other. Each carrier component is bi-phase shift key (BPSK) modulated by a separate bit train. "L5, the third civil GPS signal, will eventually support safety-of-life applications for aviation and provide improved availability and accuracy."

A conditional waiver has recently been granted to LightSquared to operate a terrestrial broadband service near the L1 band. Although LightSquared had applied for a license to operate in the 1525 to 1559 band as early as 2003 and it was put out for public comment, the FCC asked LightSquared to form a study group with the GPS community to test GPS receivers and identify issue that might arise due to the larger signal power from the LightSquared terrestrial network. The GPS community had not objected to the LightSquared (formerly MSV and SkyTerra) applications until November 2010, when LightSquared applied for a modification to its Ancillary Terrestrial Component (ATC) authorization. This filing (SAT-MOD-20101118-00239) amounted to a request to run several orders of magnitude more power in the same frequency band for terrestrial base stations, essentially repurposing what was supposed to be a "quiet neighborhood" for signals from space as the equivalent of a cellular network. Testing in the first half of 2011 has demonstrated that the impact of the lower 10 MHz of spectrum is minimal to GPS devices (less than 1% of the total GPS devices are affected). The upper 10 MHz intended for use by LightSquared may have some impact on GPS devices. There is some concern that this will seriously degrade the GPS signal for many consumer uses. Aviation Week magazine reports that the latest testing (June 2011) confirms "significant jamming" of GPS by LightSquared's system.

Demodulation and decoding

Because all of the satellite signals are modulated onto the same L1 carrier frequency, the signals must be separated after demodulation. This is done by assigning each satellite a unique binary sequence known as a Gold code. The signals are decoded after demodulation using addition of the Gold codes corresponding to the satellites monitored by the receiver.^[26]



If the almanac information has previously been acquired, the receiver picks the satellites to listen for by their PRNs, unique numbers in the range 1 through 32. If the almanac information is not in memory, the receiver enters a search mode until a lock is obtained on one of the satellites. To obtain a lock, it is necessary that there be an unobstructed line of sight from the receiver to the satellite. The receiver can then acquire the almanac and determine the satellites it should listen for. As it detects each satellite's signal, it identifies it by its distinct C/A code pattern. There can be a delay of up to 30 seconds before the first estimate of position because of the need to read the ephemeris data.

Processing of the navigation message enables the determination of the time of transmission and the satellite position at this time. For more information see Demodulation and Decoding, Advanced.

Navigation equations

The receiver uses messages received from satellites to determine the satellite positions and time sent. The x , y , and z components of satellite position and the time sent are designated as $[x_i, y_i, z_i, t_i]$ where the subscript i denotes the satellite and has the value 1, 2, ..., n , where $n \geq 4$. When the time of message reception indicated by the on-board clock is \tilde{t}_r , the true reception time is $t_r = \tilde{t}_r + b$ where b is receiver's clock bias (i.e., clock delay). The message's transit time is $\tilde{t}_r + b - t_i$. Assuming the message traveled at the speed of light, c , the distance traveled is $(\tilde{t}_r + b - t_i) c$. Knowing the distance from receiver to satellite and the satellite's position implies that the receiver is on the surface of a sphere centered at the satellite's position with radius equal to this distance. Thus the

receiver is at or near the intersection of the surfaces of the four or more spheres. In the ideal case of no errors, the receiver is at the intersection of the surfaces of the spheres.

The clock error or bias, b , is the amount that the receiver's clock is off. The receiver has four unknowns, the three components of GPS receiver position and the clock bias $[x, y, z, b]$. The equations of the sphere surfaces are given by:

$$(x - x_i)^2 + (y - y_i)^2 + (z - z_i)^2 = ([\tilde{t}_r + b - t_i]c)^2, \quad i = 1, 2, \dots, n$$

or in terms of *pseudoranges*, $p_i = (\tilde{t}_r - t_i)c$, as

$$p_i = \sqrt{(x - x_i)^2 + (y - y_i)^2 + (z - z_i)^2} - bc, \quad i = 1, 2, \dots, n.$$

These equations can be solved by algebraic or numerical methods.

Least squares method

When more than four satellites are available, the calculation can use the four best or more than four, considering number of channels, processing capability, and geometric dilution of precision (GDOP). Using more than four is an over-determined system of equations with no unique solution, which can be solved by a least-squares or weighted least squares method.^[27] Errors can be estimated through the residuals. With each combination of four or more satellites, a GDOP vector can be calculated, based on the relative sky directions of the satellites used. The location is expressed in a specific coordinate system or as latitude and longitude, using the WGS 84 geodetic datum or a country-specific system.

$$(\hat{x}, \hat{y}, \hat{z}, \hat{b}) = \arg \min_{(x,y,z,b)} \sum_i \left(\sqrt{(x - x_i)^2 + (y - y_i)^2 + (z - z_i)^2} - bc - p_i \right)^2$$

Bancroft's method

Bancroft's method involves an algebraic as opposed to numerical method and can be used for the case of four or more satellites. Bancroft's method provides one or two solutions for the four unknowns. However, when there are two solutions, only one of these two solutions will be a near earth sensible solution. When there are four satellites, we use the inverse of the B matrix in section 2 of. If there are more than four satellites then we use the Generalized inverse (i.e. the pseudoinverse) of the B matrix since in this case the B matrix is no longer square.

Error sources and analysis

Main article: Error analysis for the Global Positioning System

GPS error analysis examines the sources of errors in GPS results and the expected size of those errors. GPS makes corrections for receiver clock errors and other effects but there are still residual errors which are not corrected. Sources of error include signal arrival time measurements, numerical calculations, atmospheric effects (ionospheric/tropospheric delays), ephemeris and clock data, multipath signals, and natural and artificial interference. The magnitude of the residual errors resulting from these sources is dependent on geometric dilution of precision. Artificial errors may result from jamming devices and threaten ships and aircraft^[28] or from intentional signal degradation through selective availability, which limited accuracy to ~6–12 m, but which has now been switched off

Accuracy enhancement and surveying

Main article: GPS enhancement

Augmentation

Integrating external information into the calculation process can materially improve accuracy. Such augmentation systems are generally named or described based on how the information arrives. Some systems transmit additional error information (such as clock drift, ephemeris, or ionospheric delay), others characterize prior errors, while a third group provides additional navigational or vehicle information.

Examples of augmentation systems include the Wide Area Augmentation System (WAAS), European Geostationary Navigation Overlay Service (EGNOS), Differential GPS (DGPS), Inertial Navigation Systems (INS) and Assisted GPS. The standard accuracy of about 15 metres (49 feet) can be augmented to 3–5 metres (9.8–16.4 ft) with DGPS, and to about 3 metres (9.8 feet) with WAAS.^[29]

Precise monitoring

Accuracy can be improved through precise monitoring and measurement of existing GPS signals in additional or alternate ways.

The largest remaining error is usually the unpredictable delay through the ionosphere. The spacecraft broadcast ionospheric model parameters, but some errors remain. This is one reason GPS spacecraft transmit on at least two frequencies, L1 and L2. Ionospheric delay is a well-defined function of frequency and the total electron content (TEC) along the path, so measuring the arrival time difference between the frequencies determines TEC and thus the precise ionospheric delay at each frequency.

Military receivers can decode the P(Y) code transmitted on both L1 and L2. Without decryption keys, it is still possible to use a *codeless* technique to compare the P(Y) codes on L1 and L2 to gain much of the same error information. However, this technique is slow, so it is currently available only on specialized surveying equipment. In the future, additional civilian codes are expected to be transmitted on the L2 and L5 frequencies (see GPS modernization). Then all users will be able to perform dual-frequency measurements and directly compute ionospheric delay errors.

A second form of precise monitoring is called *Carrier-Phase Enhancement* (CPGPS). This corrects the error that arises because the pulse transition of the PRN is not instantaneous, and thus the correlation (satellite-receiver sequence matching) operation is imperfect. CPGPS uses the L1 carrier wave, which has a period of

$$\frac{1 \text{ s}}{1575.42 \times 10^6} = 0.63475 \text{ ns} \approx 1 \text{ ns},$$

$$\frac{1 \text{ s}}{1023 \times 10^3} = 977.5 \text{ ns} \approx 1000 \text{ ns},$$

to act as an additional clock signal and resolve the uncertainty. The phase difference error in the normal GPS amounts to 2–3 metres (6.6–9.8 ft) of ambiguity. CPGPS working to within 1% of perfect transition reduces this error to 3 centimeters (1.2 in) of ambiguity. By eliminating this error source, CPGPS coupled with DGPS normally realizes between 20–30 centimetres (7.9–11.8 in) of absolute accuracy.

Relative Kinematic Positioning (RKP) is a third alternative for a precise GPS-based positioning system. In this approach, determination of range signal can be resolved to a precision of less than 10 centimeters (3.9 in). This is done by resolving the number of cycles that the signal is transmitted and received by the receiver by using a combination of differential GPS (DGPS) correction data, transmitting GPS signal phase information and ambiguity resolution techniques via statistical tests—possibly with processing in real-time (real-time kinematic positioning, RTK).

Timekeeping

Leap seconds

While most clocks derive their time from Coordinated Universal Time (UTC), the atomic clocks on the satellites are set to GPS time (GPST; see the page of United States Naval Observatory). The difference is that GPS time is not corrected to match the rotation of the Earth, so it does not contain leap seconds or other corrections that are periodically added to UTC. GPS time was set to match UTC in 1980, but has since diverged. The lack of corrections means that GPS time remains at a constant offset with International Atomic Time (TAI) ($\text{TAI} - \text{GPS} = 19$ seconds). Periodic corrections are performed to the on-board clocks to keep them synchronized with ground clocks.^[30]

The GPS navigation message includes the difference between GPS time and UTC. As of July 2012, GPS time is 16 seconds ahead of UTC because of the leap second added to UTC June 30, 2012. Receivers subtract this offset from GPS time to calculate UTC and specific timezone values. New GPS units may not show the correct UTC time until after receiving the UTC offset message. The GPS-UTC offset field can accommodate 255 leap seconds (eight bits).

Accuracy

GPS time is theoretically accurate to about 14 nanoseconds. However, most receivers lose accuracy in the interpretation of the signals and are only accurate to 100 nanoseconds.

Format

As opposed to the year, month, and day format of the Gregorian calendar, the GPS date is expressed as a week number and a seconds-into-week number. The week number is transmitted as a ten-bit field in the C/A and P(Y) navigation messages, and so it becomes zero again every 1,024 weeks (19.6 years). GPS week zero started at 00:00:00 UTC (00:00:19 TAI) on January 6, 1980, and the week number became zero again for the first time at 23:59:47 UTC on August 21, 1999 (00:00:19 TAI on August 22, 1999). To determine the current Gregorian date, a GPS receiver must be provided with the approximate date (to within 3,584 days) to correctly translate the GPS date signal. To address this concern the modernized GPS navigation message uses a 13-bit field that only repeats every 8,192 weeks (157 years), thus lasting until the year 2137 (157 years after GPS week zero).

Carrier phase tracking (surveying)

Another method that is used in surveying applications is carrier phase tracking. The period of the carrier frequency multiplied by the speed of light gives the wavelength, which is about 0.19 meters for the L1 carrier. Accuracy within 1% of wavelength in detecting the leading edge reduces this component of pseudorange error to as little as 2 millimeters. This compares to 3 meters for the C/A code and 0.3 meters for the P code.

However, 2 millimeter accuracy requires measuring the total phase—the number of waves multiplied by the wavelength plus the fractional wavelength, which requires specially equipped receivers. This method has many surveying applications.

Triple differencing followed by numerical root finding, and a mathematical technique called least squares can estimate the position of one receiver given the position of another. First, compute the difference between satellites, then between receivers, and finally between epochs. Other orders of taking differences are equally valid. Detailed discussion of the errors is omitted.

The satellite carrier total phase can be measured with ambiguity as to the number of cycles. Let $\phi(r_i, s_j, t_k)$ denote the phase of the carrier of satellite j measured by receiver i at time t_k . This notation shows the meaning of the subscripts i, j , and k . The receiver (r), satellite (s), and time (t) come in alphabetical order as arguments of ϕ and to balance readability and conciseness, let $\phi_{i,j,k} = \phi(r_i, s_j, t_k)$ be a concise abbreviation. Also we define three functions, $\Delta^r, \Delta^s, \Delta^t$, which return differences between receivers, satellites, and time points, respectively. Each

function has variables with three subscripts as its arguments. These three functions are defined below. If $\alpha_{i,j,k}$ is a function of the three integer arguments, i , j , and k then it is a valid argument for the functions, $\Delta^r, \Delta^s, \Delta^t$, with the values defined as

$$\begin{aligned}\Delta^r(\alpha_{i,j,k}) &= \alpha_{i+1,j,k} - \alpha_{i,j,k}, \\ \Delta^s(\alpha_{i,j,k}) &= \alpha_{i,j+1,k} - \alpha_{i,j,k}, \text{ and} \\ \Delta^t(\alpha_{i,j,k}) &= \alpha_{i,j,k+1} - \alpha_{i,j,k}.\end{aligned}$$

Also if $\alpha_{i,j,k}$ and $\beta_{l,m,n}$ are valid arguments for the three functions and a and b are constants then $(a \alpha_{i,j,k} + b \beta_{l,m,n})$ is a valid argument with values defined as

$$\begin{aligned}\Delta^r(a \alpha_{i,j,k} + b \beta_{l,m,n}) &= a \Delta^r(\alpha_{i,j,k}) + b \Delta^r(\beta_{l,m,n}), \\ \Delta^s(a \alpha_{i,j,k} + b \beta_{l,m,n}) &= a \Delta^s(\alpha_{i,j,k}) + b \Delta^s(\beta_{l,m,n}), \text{ and} \\ \Delta^t(a \alpha_{i,j,k} + b \beta_{l,m,n}) &= a \Delta^t(\alpha_{i,j,k}) + b \Delta^t(\beta_{l,m,n}).\end{aligned}$$

Receiver clock errors can be approximately eliminated by differencing the phases measured from satellite 1 with that from satellite 2 at the same epoch. This difference is designated as $\Delta^s(\phi_{1,1,1}) = \phi_{1,2,1} - \phi_{1,1,1}$

Double differencing computes the difference of receiver 1's satellite difference from that of receiver 2. This approximately eliminates satellite clock errors. This double difference is:

$$\Delta^r(\Delta^s(\phi_{1,1,1})) = \Delta^r(\phi_{1,2,1} - \phi_{1,1,1}) = \Delta^r(\phi_{1,2,1}) - \Delta^r(\phi_{1,1,1}) = (\phi_{2,2,1} - \phi_{1,2,1}) - (\phi_{2,1,1} - \phi_{1,1,1})$$

Triple differencing subtracts the receiver difference from time 1 from that of time 2. This eliminates the ambiguity associated with the integral number of wavelengths in carrier phase provided this ambiguity does not change with time. Thus the triple difference result eliminates practically all clock bias errors and the integer ambiguity. Atmospheric delay and satellite ephemeris errors have been significantly reduced. This triple difference is:

$$\Delta^t(\Delta^r(\Delta^s(\phi_{1,1,1})))$$

Triple difference results can be used to estimate unknown variables. For example if the position of receiver 1 is known but the position of receiver 2 unknown, it may be possible to estimate the position of receiver 2 using numerical root finding and least squares. Triple difference results for three independent time pairs quite possibly will be sufficient to solve for receiver 2's three position components. This may require the use of a numerical procedure.^[31] An approximation of receiver 2's position is required to use such a numerical method. This initial value can probably be provided from the navigation message and the intersection of sphere surfaces. Such a reasonable estimate can be key to successful multidimensional root finding. Iterating from three time pairs and a fairly good initial value produces one observed triple difference result for receiver 2's position. Processing additional time pairs can improve accuracy, overdetermining the answer with multiple solutions. Least squares can estimate an overdetermined system. Least squares determines the position of receiver 2 which best fits the observed triple difference results for receiver 2 positions under the criterion of minimizing the sum of the squares.

Regulatory spectrum issues concerning GPS receivers

In the United States, GPS receivers are regulated under the Federal Communications Commission's (FCC) Part 15 rules. As indicated in the manuals of GPS-enabled devices sold in the United States, as a Part 15 device, it "must accept any interference received, including interference that may cause undesired operation." With respect to GPS devices in particular, the FCC states that GPS receiver manufacturers, "must use receivers that reasonably discriminate against reception of signals outside their allocated spectrum.". For the last 30 years, GPS receivers have operated next to the Mobile Satellite Service band, and have discriminated against reception of mobile satellite services, such as Inmarsat, without any issue.

The spectrum allocated for GPS L1 use by the FCC is 1559 to 1610 MHz, while the spectrum allocated for satellite-to-ground use owned by LightSquared is the Mobile Satellite Service band. Since 1996, the FCC has authorized licensed use of the spectrum neighboring the GPS band of 1525 to 1559 MHz to the Virginia company LightSquared. On March 1, 2001, the FCC received an application from LightSquared's predecessor, Motient

Services to use their allocated frequencies for an integrated satellite-terrestrial service. In 2002, the U.S. GPS Industry Council came to an out-of-band-emissions (OOBE) agreement with LightSquared to prevent transmissions from LightSquared's ground-based stations from emitting transmissions into the neighboring GPS band of 1559 to 1610 MHz. In 2004, the FCC adopted the OOBE agreement in its authorization for LightSquared to deploy a ground-based network ancillary to their satellite system - known as the Ancillary Tower Components (ATCs) - "We will authorize MSS ATC subject to conditions that ensure that the added terrestrial component remains ancillary to the principal MSS offering. We do not intend, nor will we permit, the terrestrial component to become a stand-alone service."^[32] This authorization was reviewed and approved by the U.S. Interdepartment Radio Advisory Committee, which includes the U.S. Department of Agriculture, U.S. Air Force, U.S. Army, U.S. Coast Guard, Federal Aviation Administration, National Aeronautics and Space Administration, Interior, and U.S. Department of Transportation.

In January 2011, the FCC conditionally authorized LightSquared's wholesale customers, such as Best Buy, Sharp, and C Spire, to be able to only purchase an integrated satellite-ground-based service from LightSquared and re-sell that integrated service on devices that are equipped to only use the ground-based signal using LightSquared's allocated frequencies of 1525 to 1559 MHz. In December 2010, GPS receiver manufacturers expressed concerns to the FCC that LightSquared's signal would interfere with GPS receiver devices although the FCC's policy considerations leading up to the January 2011 order did not pertain to any proposed changes to the maximum number of ground-based LightSquared stations or the maximum power at which these stations could operate. The January 2011 order makes final authorization contingent upon studies of GPS interference issues carried out by a LightSquared led working group along with GPS industry and Federal agency participation.

GPS receiver manufacturers design GPS receivers to use spectrum beyond the GPS-allocated band. In some cases, GPS receivers are designed to use up to 400 MHz of spectrum in either direction of the L1 frequency of 1575.42 MHz, because mobile satellite services in those regions are broadcasting from space to ground, and at power levels commensurate with mobile satellite services. However, as regulated under the FCC's Part 15 rules, GPS receivers are not warranted protection from signals outside GPS-allocated spectrum. This is why GPS operates next to the Mobile Satellite Service band, and also why the Mobile Satellite Service band operates next to GPS. The symbiotic relationship of spectrum allocation ensures that users of both bands are able to operate cooperatively and freely.

The FCC adopted rules in February 2003 that allowed Mobile Satellite Service (MSS) licensees such as LightSquared to construct a small number of ancillary ground-based towers in their licensed spectrum to "promote more efficient use of terrestrial wireless spectrum." In those 2003 rules, the FCC stated "As a preliminary matter, terrestrial [Commercial Mobile Radio Service ("CMRS")] and MSS ATC are expected to have different prices, coverage, product acceptance and distribution; therefore, the two services appear, at best, to be imperfect substitutes for one another that would be operating in predominately different market segments... MSS ATC is unlikely to compete directly with terrestrial CMRS for the same customer base...". In 2004, the FCC clarified that the ground-based towers would be ancillary, noting that "We will authorize MSS ATC subject to conditions that ensure that the added terrestrial component remains ancillary to the principal MSS offering. We do not intend, nor will we permit, the terrestrial component to become a stand-alone service." In July 2010, the FCC stated that it expected LightSquared to use its authority to offer an integrated satellite-terrestrial service to "provide mobile broadband services similar to those provided by terrestrial mobile providers and enhance competition in the mobile broadband sector." However, GPS receiver manufacturers have argued that LightSquared's licensed spectrum of 1525 to 1559 MHz was never envisioned as being used for high-speed wireless broadband based on the 2003 and 2004 FCC ATC rulings making clear that the Ancillary Tower Component (ATC) would be, in fact, ancillary to the primary satellite component. To build public support of efforts to continue the 2004 FCC authorization of LightSquared's ancillary terrestrial component vs. a simple ground-based LTE service in the Mobile Satellite Service band, GPS receiver manufacturer Trimble Navigation Ltd. formed the "Coalition To Save Our GPS."

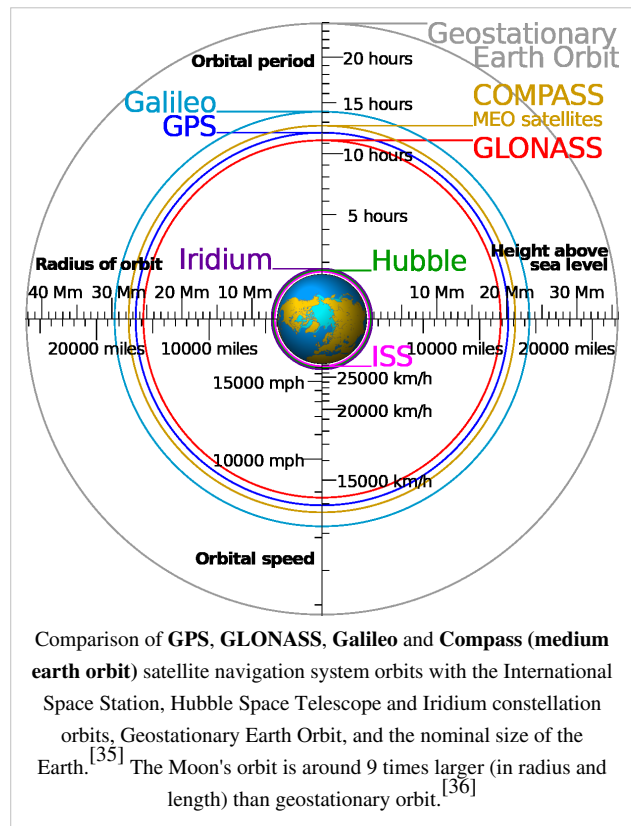
The FCC and LightSquared have each made public commitments to solve the GPS interference issue before the network is allowed to operate. However, according to Chris Dancy of the Aircraft Owners and Pilots Association, airline pilots with the type of systems that would be affected "may go off course and not even realize it." The problems could also affect the Federal Aviation Administration upgrade to the air traffic control system, United States Defense Department guidance, and local emergency services including 911.

On February 14, 2012, the U.S. Federal Communications Commission (FCC) moved to bar LightSquared's planned national broadband network after being informed by the National Telecommunications and Information Administration (NTIA), the federal agency that coordinates spectrum uses for the military and other federal government entities, that "there is no practical way to mitigate potential interference at this time".^{[33][34]} LightSquared is challenging the FCC's action.

Other systems

Other satellite navigation systems in use or various states of development include:

- GLONASS – Russia's global navigation system. Fully operational worldwide.
- Galileo – a global system being developed by the European Union and other partner countries, planned to be operational by 2014 (and fully deployed by 2019)
- Beidou – People's Republic of China's regional system, currently limited to Asia and the West Pacific.^[37]
- COMPASS – People's Republic of China's global system, planned to be operational by 2020
- IRNSS – India's regional navigation system, planned to be operational by 2014, covering India and Northern Indian Ocean
- QZSS – Japanese regional system covering Asia and Oceania



Notes

[1] <http://en.wikipedia.org/w/index.php?title=Template:Geodesy&action=edit>

[2] , Chapter 1, p. 16 (<http://books.google.com/books?id=FAHk65slfY4C&pg=PA16>)

[3] *Astronautica Acta II*, 25 (1956)

[4] http://ntrs.nasa.gov/archive/nasa/casi.ntrs.nasa.gov/19660002550_1966002550.pdf

[5] "MX Deployment Reconsidered." (<http://www.au.af.mil/au/cadre/aspj/airchronicles/aureview/1981/may-jun/garwin.htm>) Retrieved: 7 June 2013.

[6] The Global Positioning System Assessing National Policies, by Scott Pace, Gerald P. Frost, Irving Lachow, David R. Frelinger, Donna Fossum, Don Wassem, Monica M. Pinto, Rand Corporation, 1995, Appendix B (http://www.rand.org/content/dam/rand/pubs/monograph_reports/MR614/MR614.appb.pdf), GPS History, Chronology, and Budgets

[7] GPS Wing Reaches GPS III IBR Milestone (<http://www.insidegnss.com/node/918>) in *Inside GNSS* November 10, 2008

[8] The Global Positioning System: Assessing National Policies (http://www.rand.org/pubs/monograph_reports/MR614.html), p.245. RAND corporation

[9] National Archives and Records Administration. U.S. Global Positioning System Policy (<http://clinton4.nara.gov/textonly/WH/EOP/OSTP/html/gps-factsheet.html>). March 29, 1996.

[10] United States Naval Research Laboratory. National Medal of Technology for GPS (http://www.eurekaalert.org/pub_releases/2005-11/nrl-par112205.php). November 21, 2005

- [11] , Extract of pages 92–93 (<http://books.google.com/books?id=6P7UNphJ1z8C&pg=PA92>)
- [12] Chapter 7
- [13] GPS Overview from the NAVSTAR Joint Program Office (<http://www.losangeles.af.mil/library/factsheets/factsheet.asp?id=5325>). Retrieved December 15, 2006.
- [14] What the Global Positioning System Tells Us about Relativity (<http://metaresearch.org/cosmology/gps-relativity.asp>). Retrieved January 2, 2007.
- [15] (http://www.gmat.unsw.edu.au/snap/gps/gps_survey/chap2/222sats.htm). Retrieved October 27, 2011
- [16] , Extract of page 65 (<http://books.google.com/books?id=EyFrcnSRFFgC&pg=PA65>)
- [17] This article from author's web site (<http://spot.colorado.edu/~kristine/gpsrep.pdf>), with minor correction.
- [18] http://en.wikipedia.org/w/index.php?title=Global_Positioning_System&action=edit
- [19] United States Coast Guard General GPS News 9–9–05 (http://igs.bkg.bund.de/root_ftp/IGS/mail/igsmail/year2005/5209)
- [20] USNO NAVSTAR Global Positioning System (<http://tycho.usno.navy.mil/gpsinfo.html>). Retrieved May 14, 2006.
- [21] Though there are many receiver manufacturers, they almost all use one of the chipsets produced for this purpose. An example: "GPS Receiver Chip Performance Survey" (<http://gpstekreviews.com/2007/04/14/gps-receiver-chip-performance-survey/>). GPS Technology Reviews.
- [22] Arms Control Association. Missile Technology Control Regime (<http://www.armscontrol.org/documents/mtrc>). Retrieved May 17, 2006.
- [23] Sandia National Laboratory's Nonproliferation programs and arms control technology (http://www.sandia.gov/LabNews/LN03-07-03/LA2003/la03/arms_story.htm).
- [24] , Extract of page 443 (<http://books.google.com/books?id=MqPQ5CbgQ48C&pg=PT443>)
- [25] How GPS works. (<http://www.kowoma.de/en/gps/signals.htm>) Konowa.de (2005).
- [26] "George, M., Hamid, M., and Miller A.
- [27] section 4 beginning on page 15 GEOFFREY BLEWITT: BASICS OF THE GPS TECHNIQUE (<http://www.nbmj.unr.edu/staff/pdfs/BlewittBasicsofgps.pdf>)
- [28] Attewill, Fred. (2013-02-13) Vehicles that use GPS jammers are big threat to aircraft (<http://metro.co.uk/2013/02/13/vehicles-that-use-gps-jammers-are-big-threat-to-aircraft-3474922/>). Metro.co.uk. Retrieved on 2013-08-02.
- [29] , Extract of page 59 (<http://books.google.com/books?id=Hbz4LYIrvuMC&pg=PA59>)
- [30] Section 1.2.2
- [31] chapter on root finding and nonlinear sets of equations
- [32] http://hraunfoss.fcc.gov/edocs_public/attachmatch/FCC-03-162A1.pdf
- [33] FCC press release "Spokesperson Statement on NTIA Letter – LightSquared and GPS" (<http://www.fcc.gov/document/spokesperson-statement-ntia-letter-lightsquared-and-gps>). February 14, 2012. Accessed 2013-03-03.
- [34] Paul Riegler, FBT. "FCC Bars LightSquared Broadband Network Plan" (<http://www.frequentbusinesstraveler.com/2012/02/fcc-bars-lightsquared-broadband-network-plan/>). February 14, 2012. Retrieved February 14, 2012.
- [35] Orbital periods and speeds are calculated using the relations $4\pi^2R^3 = T^2GM$ and $V^2R = GM$, where R = radius of orbit in metres, T = orbital period in seconds, V = orbital speed in m/s, G = gravitational constant $\approx 6.673 \text{ Nm}^2/\text{kg}^2$, M = mass of Earth $\approx 5.98 \text{ kg}$.
- [36] Approximately 8.6 times when the moon is nearest ($363\,104 \text{ km} \div 42\,164 \text{ km}$) to 9.6 times when the moon is farthest ($405\,696 \text{ km} \div 42\,164 \text{ km}$).
- [37] Beidou coverage

References

- "NAVSTAR GPS User Equipment Introduction" (<http://www.navcen.uscg.gov/pubs/gps/gpsuser/gpsuser.pdf>) (PDF). United States Coast Guard. September 1996.

Further reading

- Parkinson; Spilker (1996). *The global positioning system* (http://books.google.com/?id=lvI1a5J_4ewC). American Institute of Aeronautics and Astronautics. ISBN 978-1-56347-106-3.
- Jaizki Mendizabal; Roc Berenguer; Juan Melendez (2009). *GPS and Galileo* (<http://books.google.com/?id=t1IBTH42mOcC&printsec=frontcover&dq=GPS+and+GALILEO#v=onepage&q&f=false>). McGraw Hill. ISBN 978-0-07-159869-9.
- Nathaniel Bowditch (2002). *The American Practical Navigator – Chapter 11 Satellite Navigation*. United States government.
- Global Positioning System (<http://ocw.mit.edu/courses/earth-atmospheric-and-planetary-sciences/12-540-principles-of-the-global-positioning-system-spring-2012/>) Open Courseware from MIT, 2012

External links




- Schriever Air Force Base – GPS Operations Center (<http://www.schriever.af.mil/GPS/>) Responsible for operation of the Global Positioning System
- Global Positioning System (http://www.dmoz.org/Science/Earth_Sciences/Geomatics/Global_Positioning_System) at DMOZ
- FAA GPS FAQ (http://www.faa.gov/about/office_org/headquarters_offices/ato/service_units/techops/navservices/gnss/faq/gps/)
- GPS.gov (<http://www.gps.gov/>)—General public education website created by the U.S. Government
- USCG Navigation Center (<http://www.navcen.uscg.gov/?pageName=GPS>)—Status of the GPS constellation, government policy, and links to other references; includes satellite almanac data.
- The GPS Program Office (GPS Wing) (<http://gps.losangeles.af.mil/>)—Responsible for designing and acquiring the system on behalf of the United States Government.
- U.S. Army Corps of Engineers manual: NAVSTAR HTML (<http://web.archive.org/web/20080822132227/http://www.usace.army.mil/publications/eng-manuals/em1110-1-1003/toc.htm>) and PDF (22.6 MB, 328 pages) (<http://web.archive.org/web/20080625111519/http://www.usace.army.mil/publications/eng-manuals/em1110-1-1003/entire.pdf>)
- National Geodetic Survey (<http://www.ngs.noaa.gov/orbits/>) Orbits for the Global Positioning System satellites in the Global Navigation Satellite System
- GPS PPS Performance Standard (http://www.ion.org/search/view_abstract.cfm?jp=p&idno=7517)—The official Precise Positioning Service specification
- GPS and GLONASS Simulation (<http://rhp.dtmich.com/gps.html>) (Java applet) Simulation and graphical depiction of space vehicle motion including computation of dilution of precision (DOP)
- Navipedia information on GPS (<http://www.navipedia.org/index.php/Category:GPS>)

Satellite navigation

"Global Navigation Satellite System" redirects here. For the Russian satellite navigation system, see GLONASS.

Geodesy	
Fundamentals	
<ul style="list-style-type: none"> • Geodesy • Geodynamics • Geomatics • Cartography 	
Concepts	
<ul style="list-style-type: none"> • Datum • Geographical distance • Geoid • Figure of the Earth • Geodetic system • Geodesic • Geographic coordinate system • Horizontal position representation • Latitude / Longitude • Map projection • Reference ellipsoid • Satellite geodesy • Spatial reference system 	
Technologies	
<ul style="list-style-type: none"> • Global Navigation Satellite System (GNSS) • Global Positioning System (GPS) • GLONASS (Russian) • Galileo (European) • Indian Regional Navigational Satellite System (IRNSS) • Beidou-2 (Chinese) 	
Standards	
ED50	European Datum 1950
SAD69	South American Datum 1969
GRS 80	Geodetic Reference System 1980
NAD83	North American Datum 1983
WGS84	World Geodetic System 1984
NAVD88	N. American Vertical Datum 1988
ETRS89	European Terrestrial Reference System 1989
<ul style="list-style-type: none"> • Spatial Reference System Identifier (SRID) • Universal Transverse Mercator (UTM) 	
History	
<ul style="list-style-type: none"> • NAVD29 (Sea Level Datum 1929) 	



A **satellite navigation** or **sat nav** system is a system of satellites that provide autonomous geo-spatial positioning with global coverage. It allows small electronic receivers to determine their location (longitude, latitude, and altitude) to high precision (within a few metres) using time signals transmitted along a line of sight by radio from satellites. The signals also allow the electronic receivers to calculate the current local time to high precision, which allows time synchronisation. A satellite navigation system with global coverage may be termed a **global navigation satellite system** or **GNSS**.

As of April 2013, only the United States NAVSTAR Global Positioning System (GPS) and the Russian GLONASS are global operational GNSSs. China is in the process of expanding its regional Beidou navigation system into the global Compass navigation system by 2020. The European Union's Galileo positioning system is a GNSS in initial deployment phase, scheduled to be fully operational by 2020 at the earliest. France, India and Japan are in the process of developing regional navigation systems.

Global coverage for each system is generally achieved by a satellite constellation of 20–30 medium Earth orbit (MEO) satellites spread between several orbital planes. The actual systems vary, but use orbital inclinations of $>50^\circ$ and orbital periods of roughly twelve hours (at an altitude of about 20,000 kilometres (12,000 mi)).

Classification

Satellite navigation systems that provide enhanced accuracy and integrity monitoring usable for civil navigation are classified as follows:

- **GNSS-1**Wikipedia:Citation needed is the first generation system and is the combination of existing satellite navigation systems (GPS and GLONASS), with Satellite Based Augmentation Systems (SBAS) or Ground Based Augmentation Systems (GBAS). In the United States, the satellite based component is the Wide Area Augmentation System (WAAS), in Europe it is the European Geostationary Navigation Overlay Service (EGNOS), and in Japan it is the Multi-Functional Satellite Augmentation System (MSAS). Ground based augmentation is provided by systems like the Local Area Augmentation System (LAAS).Wikipedia:Citation needed
- **GNSS-2**Wikipedia:Citation needed is the second generation of systems that independently provides a full civilian satellite navigation system, exemplified by the European Galileo positioning system. These systems will provide the accuracy and integrity monitoring necessary for civil navigation; including aircraft. This system consists of L1 and L2 frequencies for civil use and L5 for system integrity. Development is also in progress to provide GPS with civil use L2 and L5 frequencies, making it a GNSS-2 system.¹Wikipedia:Citation needed
- Core Satellite navigation systems, currently GPS (United States), GLONASS (Russian Federation), Galileo (European Union) and Compass (China).
- Global Satellite Based Augmentation Systems (SBAS) such as Omnistar and StarFire.
- Regional SBAS including WAAS (US), EGNOS (EU), MSAS (Japan) and GAGAN (India).
- Regional Satellite Navigation Systems such as China's Beidou, India's yet-to-be-operational IRNSS, and Japan's proposed QZSS.
- Continental scale Ground Based Augmentation Systems (GBAS) for example the Australian GRAS and the US Department of Transportation National Differential GPS (DGPS) service.
- Regional scale GBAS such as CORS networks.
- Local GBAS typified by a single GPS reference station operating Real Time Kinematic (RTK) corrections.

History and theory

Early predecessors were the ground based DECCA, LORAN, GEE and Omega radio navigation systems, which used terrestrial longwave radio transmitters instead of satellites. These positioning systems broadcast a radio pulse from a known "master" location, followed by repeated pulses from a number of "slave" stations. The delay between the reception and sending of the signal at the slaves was carefully controlled, allowing the receivers to compare the delay between reception and the delay between sending. From this the distance to each of the slaves could be determined, providing a fix.

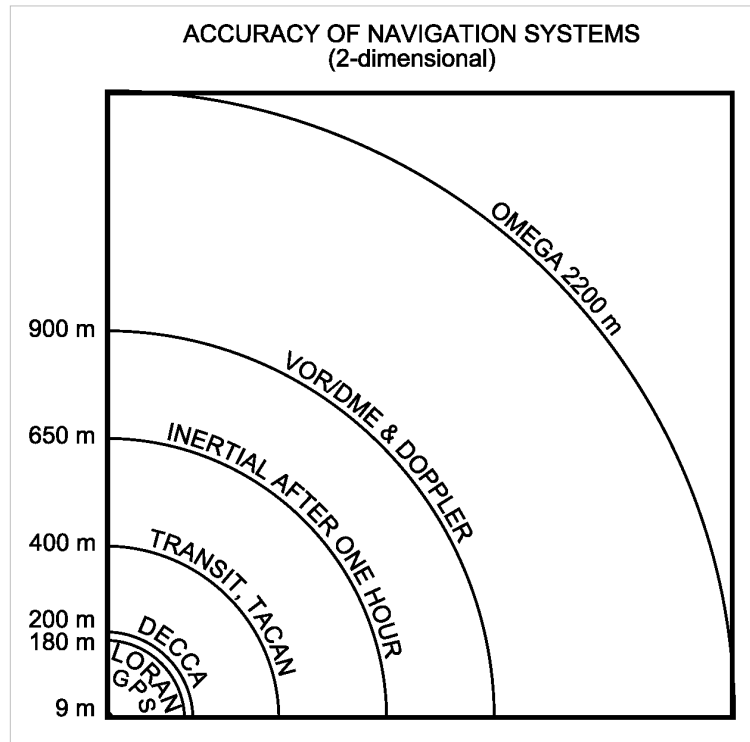
The first satellite navigation system was Transit, a system deployed by the US military in the 1960s. Transit's operation was based on the Doppler effect: the

satellites traveled on well-known paths and broadcast their signals on a well known frequency. The received frequency will differ slightly from the broadcast frequency because of the movement of the satellite with respect to the receiver. By monitoring this frequency shift over a short time interval, the receiver can determine its location to one side or the other of the satellite, and several such measurements combined with a precise knowledge of the satellite's orbit can fix a particular position.

Part of an orbiting satellite's broadcast included its precise orbital data. In order to ensure accuracy, the US Naval Observatory (USNO) continuously observed the precise orbits of these satellites. As a satellite's orbit deviated, the USNO would send the updated information to the satellite. Subsequent broadcasts from an updated satellite would contain the most recent accurate information about its orbit.

Modern systems are more direct. The satellite broadcasts a signal that contains orbital data (from which the position of the satellite can be calculated) and the precise time the signal was transmitted. The orbital data is transmitted in a data message that is superimposed on a code that serves as a timing reference. The satellite uses an atomic clock to maintain synchronization of all the satellites in the constellation. The receiver compares the time of broadcast encoded in the transmission with the time of reception measured by an internal clock, thereby measuring the time-of-flight to the satellite. Several such measurements can be made at the same time to different satellites, allowing a continual fix to be generated in real time using an adapted version of trilateration: see GNSS positioning calculation for details.

Each distance measurement, regardless of the system being used, places the receiver on a spherical shell at the measured distance from the broadcaster. By taking several such measurements and then looking for a point where they meet, a fix is generated. However, in the case of fast-moving receivers, the position of the signal moves as signals are received from several satellites. In addition, the radio signals slow slightly as they pass through the ionosphere, and this slowing varies with the receiver's angle to the satellite, because that changes the distance through the ionosphere. The basic computation thus attempts to find the shortest directed line tangent to four oblate spherical shells centered on four satellites. Satellite navigation receivers reduce errors by using combinations of signals from multiple satellites and multiple correlators, and then using techniques such as Kalman filtering to



combine the noisy, partial, and constantly changing data into a single estimate for position, time, and velocity.

Civil and military uses

Main article: GNSS applications

The original motivation for satellite navigation was for military applications. Satellite navigation allows for hitherto impossible precision in the delivery of weapons to targets, greatly increasing their lethality whilst reducing inadvertent casualties from mis-directed weapons. (See Guided bomb). Satellite navigation also allows forces to be directed and to locate themselves more easily, reducing the fog of war.

The ability to supply satellite navigation signals is also the ability to deny their availability. The operator of a satellite navigation system potentially has the ability to degrade or eliminate satellite navigation services over any territory it desires.



Satellite navigation using a laptop and a GPS receiver

Global navigation systems

Operational

GPS


Main article: Global Positioning System

The United States' Global Positioning System (GPS) consists of up to 32 medium Earth orbit satellites in six different orbital planes, with the exact number of satellites varying as older satellites are retired and replaced. Operational since 1978 and globally available since 1994, GPS is currently the world's most utilized satellite navigation system.

GLONASS

Main article: GLONASS

The formerly Soviet, and now Russian, *Global'naya Navigatsionnaya Sputnikovaya Sistema* (GLObal NAVigation Satellite System), or GLONASS, was a fully functional navigation constellation in 1995. After the collapse of the Soviet Union, it fell into disrepair, leading to gaps in coverage and only partial availability. It was recovered and fully restored in 2011.



Comparison of GPS, GLONASS, Galileo and Compass (medium earth orbit) satellite navigation system orbits with the International Space Station, Hubble Space Telescope and Iridium constellation orbits, Geostationary Earth Orbit, and the nominal size of the Earth.^[1] The Moon's orbit is around 9 times larger (in radius and length) than geostationary orbit.^[2]

DORIS

Main article: DORIS (geodesy)

Doppler Orbitography and Radio-positioning Integrated by Satellite (DORIS) is a French precision navigation system.

In development

Compass

Main article: Compass navigation system

China has indicated they intend to expand their regional navigation system, called *Beidou* or *Big Dipper*, into a global navigation system by 2020 a program that has been called *Compass* in China's official news agency Xinhua. The Compass system is proposed to utilize 30 medium Earth orbit satellites and five geostationary satellites. A 10-satellite regional version (covering Asia and Pacific area) was completed by December 2011.

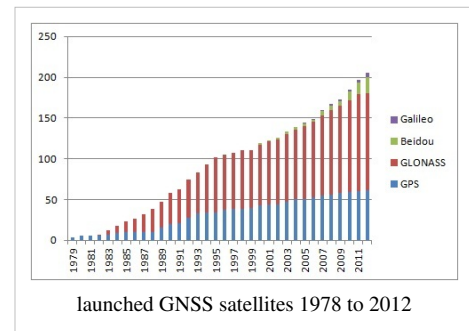
Galileo

Main article: Galileo (satellite navigation)

The European Union and European Space Agency agreed in March 2002 to introduce their own alternative to GPS, called the Galileo positioning system. At an estimated cost of EUR 3.0 billion, the system of 30 MEO satellites was originally scheduled to be operational in 2010. The estimated year to become operational is 2014. The first experimental satellite was launched on 28 December 2005 Wikipedia:Citation needed. Galileo is expected to be compatible with the modernized GPS system. The receivers will be able to combine the signals from both Galileo and GPS satellites to greatly increase the accuracy. Galileo is now not expected to be in full service until 2020 at the earliest and at a substantially higher cost.

Comparison of systems

System	GPS	GLONASS	COMPASS	Galileo	IRNSS
Political entity	United States	Russian Federation	China	European Union	India
Coding	CDMA	FDMA/CDMA	CDMA	CDMA	CDMA
Orbital height	20,180 km (12,540 mi)	19,130 km (11,890 mi)	21,150 km (13,140 mi)	23,220 km (14,430 mi)	36,000 km (22,000 mi)
Period	11.97 hours (11 h 58 m)	11.26 hours (11 h 16 m)	12.63 hours (12 h 38 m)	14.08 hours (14 h 5 m)	N/A
Evolution per sidereal day	2	17/8	17/9	17/10	N/A (geostationary)
Number of satellites	At least 24	31 , including 24 operational 1 in preparation 2 on maintenance 3 reserve 1 on tests	5 geostationary orbit (GEO) satellites, 30 medium Earth orbit (MEO) satellites	4 test bed satellites in orbit, 22 operational satellites budgeted	7 geostationary orbit (GEO) satellites



Frequency	1.57542 GHz (L1 signal) 1.2276 GHz (L2 signal)	Around 1.602 GHz (SP) Around 1.246 GHz (SP)	1.561098 GHz (B1) 1.589742 GHz (B1-2) 1.20714 GHz (B2) 1.26852 GHz (B3)	1.164–1.215 GHz (E5a and E5b) 1.260–1.300 GHz (E6) 1.559–1.592 GHz (E2-L1-E11)	N/A
Status	Operational	Operational, CDMA in preparation	15 satellites operational, 20 additional satellites planned	In preparation	2 satellites launched, 5 additional satellites planned

Regional navigation systems

Beidou 1

Main article: Beidou navigation system

Chinese regional network to be expanded into the global Compass navigation system.

IRNSS

Main article: Indian Regional Navigational Satellite System

The **Indian Regional Navigational Satellite System (IRNSS)** is an autonomous regional satellite navigation system being developed by Indian Space Research Organisation (ISRO) which would be under the total control of Indian government. The government approved the project in May 2006, with the intention of the system to be completed and implemented by 2015. It will consist of a constellation of 7 navigational satellites. All the 7 satellites will be placed in the Geostationary orbit (GEO) to have a larger signal footprint and lower number of satellites to map the region. It is intended to provide an all-weather absolute position accuracy of better than 7.6 meters throughout India and within a region extending approximately 1,500 km around it. A goal of complete Indian control has been stated, with the space segment, ground segment and user receivers all being built in India. The first two satellites IRNSS-1A and IRNSS-1B of the proposed constellation are launched on 1 July 2013 and 4 April 2014 respectively from Satish Dhawan Space Centre^[3]

QZSS

Main article: Quasi-Zenith Satellite System

The Quasi-Zenith Satellite System (QZSS), is a proposed three-satellite regional time transfer system and enhancement for GPS covering Japan. The first demonstration satellite was launched in September 2010.

Augmentation

Main article: GNSS augmentation

Examples of augmentation systems include the Wide Area Augmentation System, the European Geostationary Navigation Overlay Service, the Multi-functional Satellite Augmentation System, Differential GPS, and Inertial Navigation Systems.

Low Earth orbit satellite phone networks

The two current operational low Earth orbit satellite phone networks are able to track transceiver units with accuracy of a few kilometers using doppler shift calculations from the satellite. The coordinates are sent back to the transceiver unit where they can be read using AT commands or a graphical user interface. This can also be used by the gateway to enforce restrictions on geographically bound calling plans.

Positioning calculation

Main article: GNSS positioning calculation

Notes

- [1] Orbital periods and speeds are calculated using the relations $4\pi^2R^3 = T^2GM$ and $V^2R = GM$, where R = radius of orbit in metres, T = orbital period in seconds, V = orbital speed in m/s, G = gravitational constant $\approx 6.673 \text{ Nm}^2/\text{kg}^2$, M = mass of Earth $\approx 5.98 \text{ kg}$.
- [2] Approximately 8.6 times when the moon is nearest (363 104 km \div 42 164 km) to 9.6 times when the moon is farthest (405 696 km \div 42 164 km).
- [3] The first satellite IRNSS-1A of the proposed constellation, developed at a cost of 16 billion (US\$280 million),[3] was[4] launched on 1 July 2013 from Satish Dhawan Space Centre

References

Further reading

- Office for Outer Space Affairs of the United Nations (2010), *Report on Current and Planned Global and Regional Navigation Satellite Systems and Satellite-based Augmentation Systems*. (http://www.oosa.unvienna.org/pdf/publications/icg_ebook.pdf)

External links

Information on specific GNSS systems

- ESA information on EGNOS (http://www.esa.int/esaNA/GGG63950NDC_egnos_0.html)
- Information on the Beidou system (<http://www.astronautix.com/craft/beidou.htm>)

Organizations related to GNSS

- United Nations International Committee on Global Navigation Satellite Systems (ICG) (<http://www.unoosa.org/oosa/en/SAP/gnss/icg.html>)
- Institute of Navigation (ION) GNSS Meetings (<http://www.ion.org/meetings/#gnss>)
- The International GNSS Service (IGS), formerly the International GPS Service (<http://igsceb.jpl.nasa.gov/>)
- International Global Navigation Satellite Systems Society Inc (IGNSS) (<http://www.ignss.org/>)
- International Earth Rotation and Reference Systems Service (IERS) International GNSS Service (IGS) (<http://www.iers.org/MainDisp.csl?pid=84-63>)
- US National Executive Committee for Space-Based Positioning, Navigation, and Timing (<http://www.pnt.gov/>)
- US National Geodetic Survey (<http://www.ngs.noaa.gov/orbits/>) Orbits for the Global Positioning System satellites in the Global Navigation Satellite System
- UNAVCO GNSS Modernization (http://facility.unavco.org/science_tech/gnss_modernization.html)
- Asia-Pacific Economic Cooperation (APEC) GNSS Implementation Team (<http://www.apecgit.org/>)

Supportive or illustrative sites

- GPS and GLONASS Simulation (<http://rhp.dtmich.com/gps.html>) (Java applet) Simulation and graphical depiction of the motion of space vehicles, including DOP computation.
 - GPS, GNSS, Geodesy and Navigation Concepts in depth (<http://www.northsurveying.com/index.php/gps-gnss-and-geodesy-concepts/>)
-

Article Sources and Contributors

Global Positioning System *Source:* <http://en.wikipedia.org/w/index.php?oldid=618081764> *Contributors:* 13topdog, 20coconuts, 213.253.39.xxx, 88.8C, 80.7A, ABF, AD66, AEMoreira042281, Aaron, Abrev, Abu badali, Abune, AcademyAD, Access Denied, Acdx, Acedork87, Achilles03, Adam850, Adambro, AeroPsico, Aesopos, Agateller, Ageekgal, Ahoersteimer, Ahunt, Aitias, Ajkgodun, Akradecki, Alabama068, Alan Pascoe, Alan012, Alanbrowne, Alansohn, Albedo, Alex43223, AlexBriggs13, AlexD, Alexf, Alexius08, AlexiusHoratius, Alexlyne123, Alfio, Algouc, Alistair1978, Alkivar, Almighty001, Alpha 4615, Alpha Quadrant (alt), Alphachimp, Altenmann, Altermike, Alvestrand, Alvis, Amakuru, Amcfreely, Americaseva, Amit Prasad, Ammembal, Andareed, Andersjm, Andres, Andrew Maiman, AndrewWTaylor, AndyA-UK, Angela, Anjush, Ankitd2008, Ankooshgawande, AnnaBananaBear, Anog, Anomie, Anon lynx, Antandrus, Antonio Lopez, Antonycarthy, Ao333, Aointhepiehole, Apau98, Arch dude, Arcman, ArglebargleIV, ArielGold, Arkrishna, Armbrust, ArnoldReinhold, Arpingstone, Arroro, Arthur Rubin, Asanka123, Aspectacle, Aspersions, AssegaiAli, AstroChemist, Astronaut, Athanasius1, Atif.t2, Atropos235, Atterlep, Atularupandey, Aude, Autarch, Authalic, Avmich, Avnjay, Avoided, Avono, Awl, AxelBoldt, BD2412, Badger Drink, Balabiot, Bambuway, Barefootguru, Barras, BarretB, Bayerischermann, Baylink, Bccor, Bdelisle, Beaver, Bedrich26, BeenBeren, Beetstra, Beland, Ben00699, BenFrantzDale, Benandorsquakes, Benbread, Bert Schlossberg, BeteTest, Bevo, Bgruber, Bhavesh871, Bibinboy, Bidabadi, Bigbadjosh, Bigjimr, Bigjostalin, Biglovinb, Bigmak, BillC, Billion, Birdvosh, Bidehut, Bkell, Bkbbkad, Blahma, Blanchardb, Blaxthos, Bobblewik, Bobo192, Bodosom, Bongwarrior, Boundarylayer, Bovineone, Braincricpet, BreQwaS, Brews ohare, Brian Geppert, BrianWilloughby, Brianga, Brianh6630, Bricktop, Brighterorange, Brion VIBBER, Britannic124, Brookie, BruceDLimber, Brucecdon, Brunocip, BsBsBs, Bubba73, Bucephalus, Bullestock, Busha5a5a5, Buster2058, Bwaldher, By78, CLEGG, Caesura, CalendarWatcher, Calidum, Calligrapher, Calrosfing, Calvin 1998, Cambio, CambridgeBayWeather, Can't sleep, clown will eat me, CanadianLinuxUser, Canberra photographer, CandyNetwork2005, CanisRufus, Canol, CapeCanaveral321, Capricorn42, Captainsriram, Carasmatic, CarbonX, Carboncopy, Cardamon, Carey Evans, CaribDigita, Carmildo, Carollous, Cashpot, Casia wyq, Catbar, Cavidr, Cgingold, Chairboy, Chaosdruid, Charithayandana, Charlesnu, Chase me ladies, I'm the Cavalry, Chasingsof, Chealer, ChemTerm, Cherkash, Chexum, ChiZeroOne, Chris 73, Chris the speller, Chris-gore, ChrisGualtieri, Christostiasras, CiaPan, CieloEstrellado, Civil Engineer III, Ckatz, Clark89, Cleared as filed, Closedmouth, Cmapm, Cmglee, Colongarder, Comatoses1, Commander Keane, Compreak7, Coneslayer, Conversion script, Courcelles, Cowtippingrl, Cpl Syx, CrQAZ, CrashingWave, Crazy Software Productions, Crazypete101, Crusaderjackrabbit, Crruher7485, CrypticBacon, Czryczry, Cst17, Cus07, CyclePat, Cyktsui, CynicalMe, Cypherpunk, Cyrius, CzarB, D, D2holdings, DARTH SIDIOUS 2, DHN, DVdm, Damian Yerrick, Dan D. Ric, Dan East, Daniel, DanielCardenas, Danielbhr, Danno uk, Dannyruth, Darin-0, DarkFalls, Darth Panda, Datapark, Davandron, Davewild, David.Monnaia, David.hillshafer, DavidJGBooth, DavidWBrooks, Davidgotgber, Dbfirs, Dcampa314, Dcizk, De728631, DeadEyeArrow, Deamon138, Dekisugi, Delaroyas, DeliDumrul, Delirium, Dendroilium, Denel803, Denimadep, Denisarona, Deor, DerHexer, Derek.cashman, Dethme0w, DexDor, Dhaluz, Dicklyon, Didi7, Didle5, DineshAdv, Dingoobi, Diomidis Spinellis, Dirac1933, Dirkbb, Diro02, Discospinster, Dispenser, Djh0013, DmitryKo, Dmoss, DoRD, DocWatson42, Dogcow, Dolda2000, Dolive21, Donfbred, Donreed, Dontdoit, DoorsAjar, DouglasCalvert, Dugweller, Doulos Christos, Download, Dr. Bloufeld, Dr.enh, DrAdrianTW, DrBob, DrWhatKnow, Dreadstar, Drebwiwans123, Dryzhov, Drz, Dual Flow, Duk, Dysprosia, Dzoqchenpa, Dzoqchenpa, Dzoqchenpa, EEPROM Eagle, ERsdfcr34w, Eaglestrike117, Earth Young, Easphi, Eb3686, Eclectica, Ed Poor, Edmundgreen, Edward, Eehmke, Eenemy, Egil, Ehn, Ehollon, Eirikov, El pak, Ellassint, Eleassar, Elendil's Heir, Eliasan, Eltener, Empty Buffer, EnMcStr, Enormousdude, EnviroGranny, EoGuy, Epr123, Epigenicus, Eplack, Epsont291, Eptin, Eric Kvaalen, Eric Shalov, Eric119, Ericolice, ErikEngerd, Erkan, Espoo, Estoy Aquí, Euchiasimus, EvergreenFir, Everyguy, Ewaver, Excirial, Extrantix, Ezhuttukira, Falcadore, Falcon8765, Falcorian, FergusM1970, Fgnievnicki, Fiazsiddique, Fieldday-sunday, Filipe.Pelica, Finbarr Saunders, Fitzaubrey, Flarn2006, Flewis, Flip619, Flyer22, Forderud, ForthOK, Fotinakis, Foxj, Fraggel81, Franamax, Franskensschulz, Frau K, Fredb, Freemo96, Freestyle, Fritz Jörn, Friviere, Frymager, Fullstop, Furrykef, Fuzzy Logic, G33r7, GB fan, GCW50, GFellows, GPSGuy001, Gadget17, Gadget850, Gaius Cornelius, Garaffer, Garo, Gary, Gbleem, Geogef, Geognerd, Geologyguy, George Church, George k, Gerrit, Gerry Ashton, GerryCallahan, Gflammer, Giflute, Gilliam, Gillis54, Ginsulof3, Gjs238, Glauring, Glenn, Globe199, Gogo Dodo, GoingBatty, Goltz20707, Gonzo fan2007, Gparker, Gpsmobiletracker, Gpswatcher, GrahamStw, GrandDrake, Grandhougday, GravityChanges, Grayshi, Greenmind, GregLoutsenko, GregU, GregorB, Grim23, Groomer, Ground Zero, Gsarwa, Gspr, Guaka, Gujjari123, Gulltroter, Gurch, Gutza, HBR, HJ Mitchell, Haakon, Had3Mel, Hadal, Halsteade, Hamiltondaniel, Hamitr, Hankwang, Harald88, Haus, Hcaz301, Hcberkowitz, Hcobb, Herbee, Hergio, Hermanoere, Heron, Hertz1888, Hessi, HexaChord, Himatsu Bushi, Hires an editor, Hmrox, Hogyn Lleo, Hooperbloob, Howcheng, Hpa, Hqduong, Hsinghsarao, HughGRex, Hungquocruong, Huunta, Huwfinney, Hydrargyrum, Hydrogen Iodide, HyperSonic X, IOLJeff, IVAN3MAN, Jesse Viviano, Jesusz, Jfrincin, Jfromcanada, Jhertel, Jim Douglas, Jim.henderson, Jim1138, Jimbrazell, Jimw338, Jivecat, Jklin, Jleede, Jlutichau, Jm smits, Jm3, Jmalling, Joe Jarvis, Joean, Joejala, Joema, Joey-das-WBF, Jroham38, John, John Cline, John Vandenberg, John of Reading, Jok2000, JonHarder, Joonsam, Joseph Wong, Josephf, Josve05a, Joviallwrnc, Joyous!, Jpbowen, Jprg1966, Jrkarp, Jrouquie, Jrzv, Jschnur, Jtrevor99, Juice2005, Julesd, Julien1978, Jurohi, Jutiphan, Jw4nvc, KGasso, KPH2293, Ka Faraq Gatri, Ka9q, Kanguole, Kano14, Karenn421, Karn, Kars777, Kartikavij, Kaszeta, Katieh5584, Katimawan2005, Kbar64, Kcomstock, Kcordina, Ke4idj, Keenan Pepper, Kelvinmike08, Kendo70133, Kenyon, Keresecen, Kevin chen2003, Kevinparker, Khazar2, Kimse, King of Hearts, Kingpin13, Kintnerp1, Kirov Airship, KiSolodko, Kithira, KJkolb, Kkddkkdd, Knodir, Koavf, Kolylehudim.aruvim, KoshVorlon, Kostisl, Koyaanis Qatsi, Krasko, Krauss, Kslotte, Ksn, Kubntk, Kungfuadam, Kuru, Kusunose, Kvgng, L.djinevski, L337p4wn, L33th4x0rguy, L7HOMAS, LA2, LPetrie, La goutte de pluie, Lambiam, Larry Doolittle, Larrymcp, Lars Washington, Leeveclarke, Lego1496, Lekrecreurasmus, Lellis.easc, Leonard G, Leonorlv, Leszek Jańczuk, Lethe, Lfistevens, Licon, Liftan, Lifung, Lightmouse, LilHelpa, Lineagegeek, Linton, Lion789, LJL, Llancastr, Llywrch, Loadmaster, Lollerskates, Lomn, Lonaowna, Looonx, LorenzoB, Lostchicken, Lotje, LuoScheffer, Lovibond, Lowellian, Lowfly, Lrdrama, LrdChaos, Lsheats, Ludington, Lugia2453, Lumos3, Luna Santin, Lunchtimemama, Lupin, Lupinoid, Lvb, Lvyinwangzi, Lwanex, Llylenorton, M, M jurrens, M.Divband, M.O.X, M0nphzone, MBCF, MBK004, MBisanz, MER-C, MONGO, MZMcBride, Mar.kus.ni, Mak, Macboats, MadGuy7023, Madelinefelkins, Magioladiotis, Majumda, Makvy2, Man yvi, Mangogirl2, Manafredo, Marcotruae, Marek69, Mark Schierbecker, Mark.murphy, MarkMentovai, Markus Kuhn, Markus Schmaus, Maroof.qaiser, Martarius, MasterNetHead, Materialscientist, Mathew5000, Matchchaos123, Matthew Woodcraft, Matthew Yeager, Matthiaspaul, MattieTK, Mauls, Maurice Carbonaro, Maury Markowitz, Mav, Mavsguy842, Maximamax, Maxsonbd, Mc bat55, McGreedy, Mcozraao, Mdd, Mdd4696, Mdf, Mdukas, Mediran, Mega.A, Meters, Mich.kramer, MichaelEaly, Michael Hardy, Michael Laudahn, Michael Shields, Michaelfavor, Microfrost, Midnightcomm, Mifiter, Miguelzinho, Mike Dill, Mike s, Mike1024, Mike, Millerliu0414, Mimir, Minesweeper, Minghong, Miquonranger03, Mirgolith, Mixer, Mejejeri, Mnw2000, MoRsE, Mojo Hand, Mondorescue, Mononomic, Morcheeba, Moreschi, Mossig, Motorspin, Mozillaman, Mozzerati, Mp3phile, Mr. Stradivarius, MrOllie, Mryashc, Mtmelendez, Mugunth Kumar, Mubandes, Musiconeologist, MusikAnimal, Mwarrentk, Mwtoews, Mxn, Myass111111, MyronAub, Mystic Pixel, N.MacInnes, N328KF, NHJG, Nachoman-ao, Naddy, Nae'blis, Nageh, Nagi Punyamurthula, Nanobear, Nat11, Nayuki, Ncc1701zzz, Ndenison, Ndnunhr, Neep, Neil.Siegel, NellieBly, Neptune5000, Nescio, Netbymatt, Netsnipe, Neurolysis, NewEnglandYankee, Ng.j, Nick Drake, Nick123, NickelShoe, Niczar, Night Gyr, Nightstallion, Nikevich, Nintendude, Niteowneils, Nk, Noq, Nova77, Nthep, NuclearWarfare, Nuggetboy, Nuttycoconut, Nv8200p, Odie5533, Oerjan, Ohnoitsjamie, Ojw, Olegewiki, Olive639, Olivier, Omnicronpersei8, Omnicog, Onco p53, One half 3544, Onorem, Optionweb, OrbitOne, Ost316, Otaku32, Ottawa4ever, Oxyromon83, Ozlorion8, Ozlorion, P199, P40K, PEHowland, Pac72, Pakaran, Palopt, Pandemias, Para, Parabellum101, Paranoid, Patrick, Patrishia Welch, Patstuart, Paul Drye, Paul Foxworthy, Paul Klenk, PaulHanson, Pauli133, Paulseldon, Pdecalculus, Pelleapa, Pengo, Pervect, Peter k john, Petershen1984, Petruza, Pf4cdale, Pflstad, PhGustaf, Pharaoh of the Wizards, Philip Trueman, PhoenixV, Photo, P1314-429, Piano non troppo, Pigsontewing, Pinlotte, Pine, Pinethicket, Pip2andahalf, Pipsiclae, Pirogovsky85, Pizzaman1996, Plangmuir, PleasantDemise, Pmsyzz, Poecil, Poel90, Pol908, Power level (Dragon Ball), Preslethe, Pristino, Proca, Prodego, Prolog, Profiles, Pysworddriziv, PubLife, Pumpmeup, Pwaring, QuantumEleven, Quia, Quillaja, Quondum, Qutezuqe, Qwertyphileplex, Qwertyuioep, Qwikifix, R'n'B, R. S. Shaw, RHB, RHB100, RJFJR, RJGua3r, Racexr11, RadioFan, Rainald62, RandomWalk, Ranganat, Rchandra, Read-write-services, Reatlas, Reconfirmer, Redbkl, Reddwarf2956, Redjar, Redrose64, ReedConstruction, Regicide1649, Rehnn83, Remkos, RenamedUser01302013, ResearchRave, Reswobslc, Retrocksci, Retteatst, Reubentask, Rbhucher, Rhobite, Rhodanmarine, Rhodekyl1, Rich Frambrough, Rich0, RichF, Richard Taylor, Richss, Richtom80, Richwales, Rightofcenter, Rippepete, Rjwilmsi, Roachmeister, Robapodaca, Robbrady, Robert Xia, RobertFritzius, RobertG, Robhd, Robina Fox, Robma, Rocketrod1960, Roesser, Rogper, Romanski, RonH, Rootbeer, Ros Power, RossA, Rosser1238, RoyBoy, RoySmith, Roybb95, Rrburke, Rshin, Rsrkanth05, Rubicon, Rumping, Rupert Horn, Ruwshun, Ryan Hardy, Ryan-D, SCEhardt, SEISMO212, SEKIUCHI, SEWilco, SHCarter, SJK, SPU1, ST47, Sam Hocevar, Sampathg185, Sanjeeb72, Sara 171, Saros136, Satellizer, Sathyah, Scarian, Scarykitty, Schmock, Scieurine, Sdsds, Seabcan, Seaphoto, Seattle Skier, Second Quantization, Seo001, SeoMac, Seraphim, SergeyKurdakov, Shaddock, Shadowlynk, Shantavira, Shaun, Sherazjavedkhan, Shirik, Shura007, Sifauf, Sid 3050, Sidb, Sierrabay, Simbad82, SimonInOz, Simxp, SineWave, Sir Vicious, Sjc, Sjkjte, Sjö, Skarebo, Skpublic, SkepticX, Skybon, Skyraider1, Slavlin, Sleigh, Sleske, Sliogocki, SlimVirgin, Slowmover, Snowolf, Socrates2008, Solispist, Solitude, Sonjaaa, SoundGod3, Spacialthoughts, Speight, Spotsaurian, Springnuts, Squeed, Sstidman, Stankov, StaticGull, Stefanio2, Stevertigo, Stevietheman, Stimpj, Stoubora, Strait, Stratocracy, Stubb, Studdocs, StuffOfInterest, SummerPhD, Sunny256, Sunray, Superm401, Supertouch, Suruena, Susan118, SusanLesch, Sv1xv, Sven Manguard, Svick, Swithehead, Symane, Syndicate, Synergylease, TF TD U TH TC, TGC55, TJJFV, TYelliot, Tabletop, Tarcil, Tawker, Tbackstr, Tdadamemd, Tecoutlet, Tedchuang, Tedp, Tejblum, Tellyaddict, Tempshill, Tenrol, Tentinator, Tero, Teryx, Tew3, Tex23, Textboy, Texture, Tflight, Thamis, The Anome, The Belgian, The Epopt, The Rambling Man, The Thing That Should Not Be, The other steve jobs, TheChrisD, TheDJ, TheJosh, TheLastComputer, Themfromspace, Thenimaj, Theonysilentbob, Theoprakt, Thermochap, Thincat, Thingg, Think outside the box, Thisisbossi, ThomasMurray3, ThreeBlindMice, Thue, Thumperward, TiCPU, Tide rolls, Tillman, Timmo1234, Timo Kouwenhoven, Timwarner, Tjmartinw, Tobby72, Tom Ketchum, Tom Morris, Tom Worthington, Tomdobb, Tomlouie, Tony1, Tonyfaul, Tonyjohnston, Toyota taker12, Tpradbury, Trafford09, TravelJournalNetwork, Trewronan, Trogdr0r101, Troy.peterston, Tsaitgaist, Tudn, Tukss, Twilsonb, TwoTwoHello, Twohoos, Txuspe, Tyarm, Typ932, Ugog Nizdast, Uknewthat, Umapathy, Urhixidur, UrsusArctos, User270981, User92361, Ustas, VIOLENTULER, VTDoubleE, Vacation9, Vaeiou, Val42, Vanished User 1004, Vanished user 1234567890, Vanished user 39948282, VapourNudge, Varnav, Vassgeryely, Vchimpanzee, Vclaw, Vduran410, Vegaswikian, Vellella, Velle, Vera Cruz, Verkohlen, Versus21, Viamess, Vincom2, Vinoth.kd, Voidxor, Vrenator, Vsmith, Vyarovuy, W3ird N3rd, WDGraham, Wavelength, Weaponpromaster, WeatherBug17, Welsh, Wernher, Wesino, Wieguyver, Widr, Wiki alf, Wiki-vr, WikiDao, WikiJemma, Wikiborg, Wikid77, Wikieditor06, Wikier, Wikipelli, Wikius13, Will Beback, Wilsondavid, Winchelsea, Wintermute115, Wireless friend, Wog777, Wonderstruck, Woodstone, Woohoothly, Wrodenbusch, Wthornton0206, Wwoods, Wysprg2005, X14n, XL2D, Xanchester, Xanzzibar, XinaNicole, Xionbox, Xp54321, Xuioltharcos, Yadsalohcin, Yamamoto Ichiro, Yboy403, Yidisheryid, Yosef1987, Yunshui, ZZinneapolisZalpa, Zahid Abdassar, Zapvet, Zer0faults, Zewill, Zocky, Zodon, ZorroIII, Zse45tgb, Ztyler90, Zundark, Zywx, Zzuuzz, Корогодин Илья, Пика Пика, Санта Клаус, とある白い猫, 2789 anonymous edits

Satellite navigation *Source:* <http://en.wikipedia.org/w/index.php?oldid=616338852> *Contributors:* A3 nm, Adam850, AeroPsico, Alan blore, Aldis90, Anderssl, AndrewWTaylor, Andrewa, Ao333, Ardept620872, Arunj, BD2412, BRW, Bachrach44, Bambuway, Barrylb, Be-with, Bender235, Bhutes, BilCat, Blah28948, BlueBull74, Bobby boberson111, Brews ohare, Caltrop, Casia wyq, Catalind, Chanakyathagreat, ChiZeroOne, Cmglee, Colonies Chris, Coretheapple, Cst17, DVdm, DanShearer, Danbloch, Dantor, Davandron, Dave.Dunford, Dawnseeker2000,

Dechant11, Denelson83, DexDor, Dfort, Dhaluza, DmitryKo, DocMeromorphic, Dragunova, Dreadstar, Drmehdi17, Dryzhov, Dual Freq, Effer, Elk Salmon, EncMstr, Evano Ivan, Eyreland, Fgnievinski, Filmuv, FinnRolo, Flamarande, Flegmon, Fltnsplr, Frinhrut, Funky Monkey 2000, Ganchaoniuhe, Gareth Griffith-Jones, Gaurav Pruthi, Gcm, Geog, Geof, Gogo Dodo, GoingBatty, Gravytron, Greyhood, HUB, Harsha850, Hede2000, Hhoskins, Hoeksas, Hpt, Hulagutten, Im Buff, Inbamkumar86, Info.abhishek, Iste Praetor, J Clear, J.delanoy, Jannej, Jc7919, Jesse Viviano, Jim.henderson, Jimwest88, Jonathen Skews, Karthikndr, Kauczuk, Kcads, Khalidshou, Kikos, Kitplane01, Kkddkk, Kkddkkdd, Knaartjie, Kndimov, Knodir, Knuckles, Krauss, Ksyrie, Lee haber8, Lmatt, ML, Madhusudhan27, MarkPos, Markus Kuhn, Martarius, Martinvl, Mathew5000, Maxim, Mheighway, Mhoseini, MichaelDarter, Miguel.mateo, Mild Bill Hiccup, MoRsE, MrOllie, Neil P. Quinn, Night Gyr, Nirvana888, Nizil Shah, No1lakersfan, Noq, Nubiatech, Ohnoitsjamie, Oleg-ch, Olegwiki, Omid, Ozlorimer, PMDrive1061, Parabellum101, Peterbaker261, Philip Trueman, Planetskunk, Podzemnik, Poliphile, Princess24163, Pseudonymxlii, Punkpop ladd, R55555k, RHaworth, RadioFan, RandomXYZb, Rchandra, Reachmugunth, Reatlas, Regibox, Remuel, Reubentask, Rich Farmbrough, Richiedrew, Robinh, Roesser, Rrburke, Rs wrangler, Samuelled, Satnav, Shantavira, Shirik, Shraktu, Sjhan81, Sladen, Slashme, SlowJog, Snow Blizzard, Stambouliote, Supaman89, THEN WHO WAS PHONE?, Tbhotch, Tcnvc, The Thing That Should Not Be, Therexbanner, Tide rolls, Timo Kouwenhoven, Towel401, TpbBradbury, Tsuchiya Hikaru, Twilsonb, Tyciol, Urlass, Vedant, Vjkumar2006, Vrenator, WDGraham, Wa3pxx, West.andrew.g, Wk21st, Wtshymanski, X96lee15, Yablochko, Yca.zuback, Yongke, Zoohouse, Zzuuzz, ماني, 328 anonymous edits

Image Sources, Licenses and Contributors

file:GPS Satellite NASA art-iif.jpg *Source:* http://en.wikipedia.org/w/index.php?title=File:GPS_Satellite_NASA_art-iif.jpg *License:* Public Domain *Contributors:* Bricktop, Bryan Derksen, Common Good, Edward, GDK, Jafeluv, Michaelfavor, Savh, Túrelío, 16 anonymous edits

file:Magellan GPS Blazer12.jpg *Source:* http://en.wikipedia.org/w/index.php?title=File:Magellan_GPS_Blazer12.jpg *License:* Creative Commons Attribution-ShareAlike 3.0 Unported *Contributors:* Nachoman-au

file:KyotoTaxiRide.jpg *Source:* <http://en.wikipedia.org/w/index.php?title=File:KyotoTaxiRide.jpg> *License:* GNU Free Documentation License *Contributors:* Paul Vlaar

file:2 SOPS space systems operator 040205-F-0000C-001.jpg *Source:* http://en.wikipedia.org/w/index.php?title=File:2_SOPS_space_systems_operator_040205-F-0000C-001.jpg *License:* Public Domain *Contributors:* United States Air Force photo by Airman 1st Class Mike Meares)

file:NAVSTAR GPS logo shield-official.jpg *Source:* http://en.wikipedia.org/w/index.php?title=File:NAVSTAR_GPS_logo_shield-official.jpg *License:* Public Domain *Contributors:* Fredlyfish4, SunOfErat

file:50th Space Wing.png *Source:* http://en.wikipedia.org/w/index.php?title=File:50th_Space_Wing.png *License:* Public Domain *Contributors:* United States Air Force

File:Global Positioning System satellite.jpg *Source:* http://en.wikipedia.org/w/index.php?title=File:Global_Positioning_System_satellite.jpg *License:* Public Domain *Contributors:* Scott Ehardt

File:ConstellationGPS.gif *Source:* <http://en.wikipedia.org/w/index.php?title=File:ConstellationGPS.gif> *License:* Public Domain *Contributors:* Original uploader was El pak at en.wikipedia

File:GPS monitor station.jpg *Source:* http://en.wikipedia.org/w/index.php?title=File:GPS_monitor_station.jpg *License:* Creative Commons Attribution-ShareAlike 3.0 *Contributors:* Bubba73 (You talkin' to me?), (Jud McCranie). Original uploader was Bubba73 at en.wikipedia

File:GPS Receivers.jpg *Source:* http://en.wikipedia.org/w/index.php?title=File:GPS_Receivers.jpg *License:* GNU Free Documentation License *Contributors:* Bdk, Head, Jensens, Lzur, MB-one, Partyzan XXI, Ustas, WikipediaMaster, 1 anonymous edits

File:j32 1 small.jpg *Source:* http://en.wikipedia.org/w/index.php?title=File:J32_1_small.jpg *License:* Creative Commons Attribution-ShareAlike 2.5 *Contributors:* User:Beao

File:GPS roof antenna dsc06160.jpg *Source:* http://en.wikipedia.org/w/index.php?title=File:GPS_roof_antenna_dsc06160.jpg *License:* Creative Commons Attribution-ShareAlike 1.0 Generic *Contributors:* User:David.Monniaux

File:US Navy 030319-N-4142G-020 Ordnance handlers assemble Joint Direct Attack Munition (JDAM) bombs in the forward mess decks.jpg *Source:* [http://en.wikipedia.org/w/index.php?title=File:US_Navy_030319-N-4142G-020_Ordnance_handlers_assemble_Joint_Direct_Attack_Munition_\(JDAM\)_bombs_in_the_forward_mess_decks.jpg](http://en.wikipedia.org/w/index.php?title=File:US_Navy_030319-N-4142G-020_Ordnance_handlers_assemble_Joint_Direct_Attack_Munition_(JDAM)_bombs_in_the_forward_mess_decks.jpg) *License:* Public Domain *Contributors:* Avron, 1 anonymous edits

File:gps ca gold.svg *Source:* http://en.wikipedia.org/w/index.php?title=File:Gps_ca_gold.svg *License:* Creative Commons Zero *Contributors:* Tsaitgaist

Image:Comparison_satellite_navigation_orbits.svg *Source:* http://en.wikipedia.org/w/index.php?title=File:Comparison_satellite_navigation_orbits.svg *License:* Creative Commons Attribution-ShareAlike 3.0 *Contributors:* Cmglee, Geo Swan

Image:Commons-logo.svg *Source:* <http://en.wikipedia.org/w/index.php?title=File:Commons-logo.svg> *License:* logo *Contributors:* Anomie

File:Accuracy of Navigation Systems.svg *Source:* http://en.wikipedia.org/w/index.php?title=File:Accuracy_of_Navigation_Systems.svg *License:* Creative Commons Attribution 3.0 *Contributors:* derivative work: Johannes Rössel (talk) Accuracy.png: Unomano

File:Satellite-navigation.jpg *Source:* <http://en.wikipedia.org/w/index.php?title=File:Satellite-navigation.jpg> *License:* GNU Free Documentation License *Contributors:* Partyzan XXI, Vascer, Yuval Y, 1 anonymous edits

File:Launched GNSS 2012.jpg *Source:* http://en.wikipedia.org/w/index.php?title=File:Launched_GNSS_2012.jpg *License:* Creative Commons Attribution-ShareAlike 3.0 *Contributors:* User:Satnav

License

Creative Commons Attribution-Share Alike 3.0
[//creativecommons.org/licenses/by-sa/3.0/](https://creativecommons.org/licenses/by-sa/3.0/)
